

Adaptive Capacity Map

PROVINCE OF ALBAY

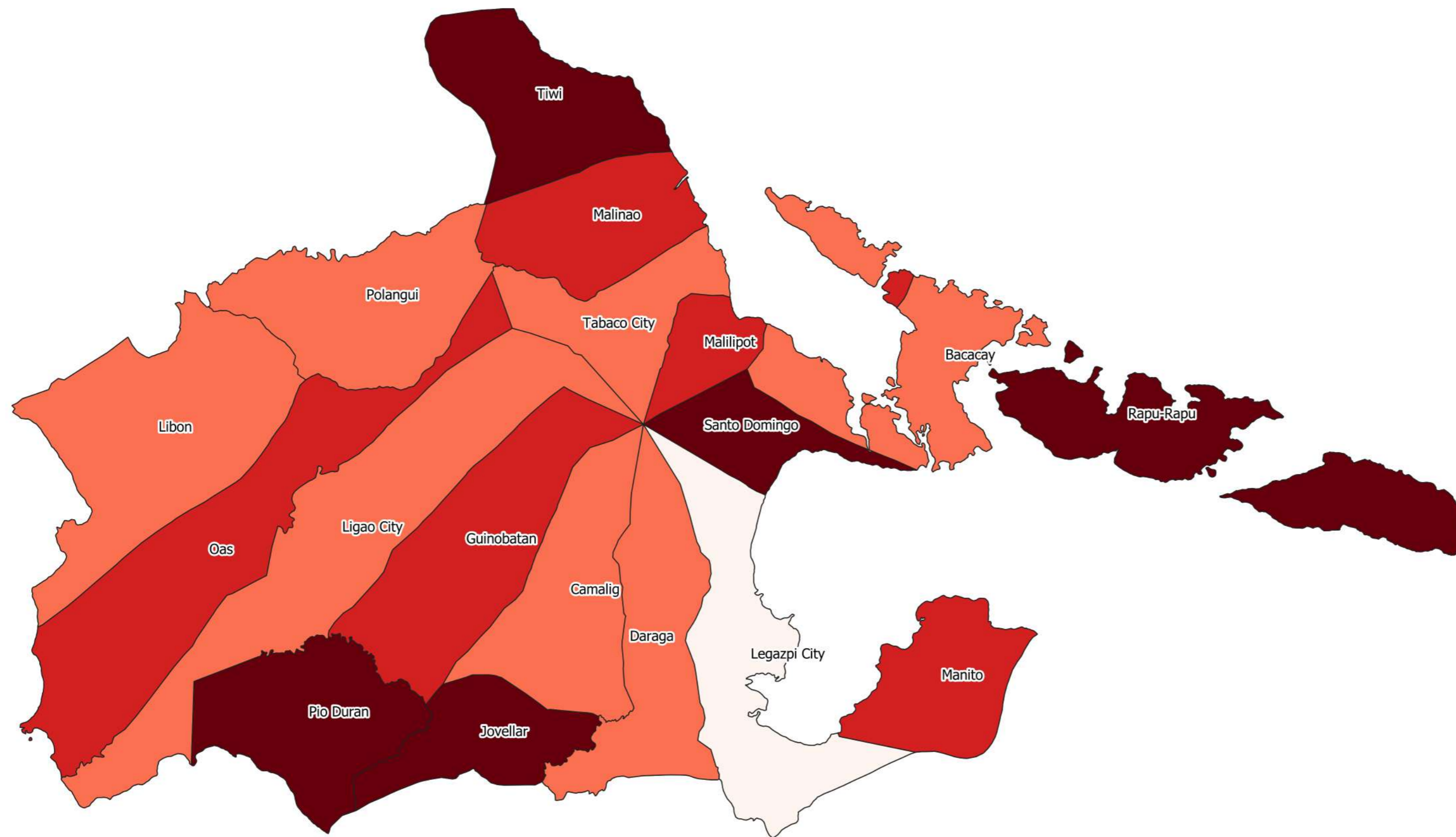


Department of Agriculture, RFO 5
 Adaptation and Mitigation Initiative in Agriculture
 San Agustin, Pili, Camarines Sur

Climate Risk Vulnerability Assessment (CRVA)



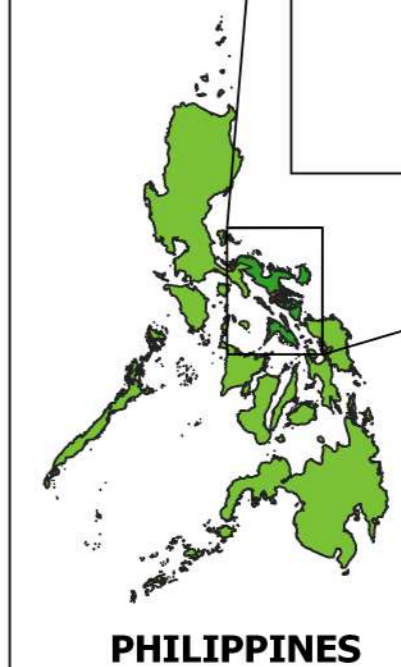
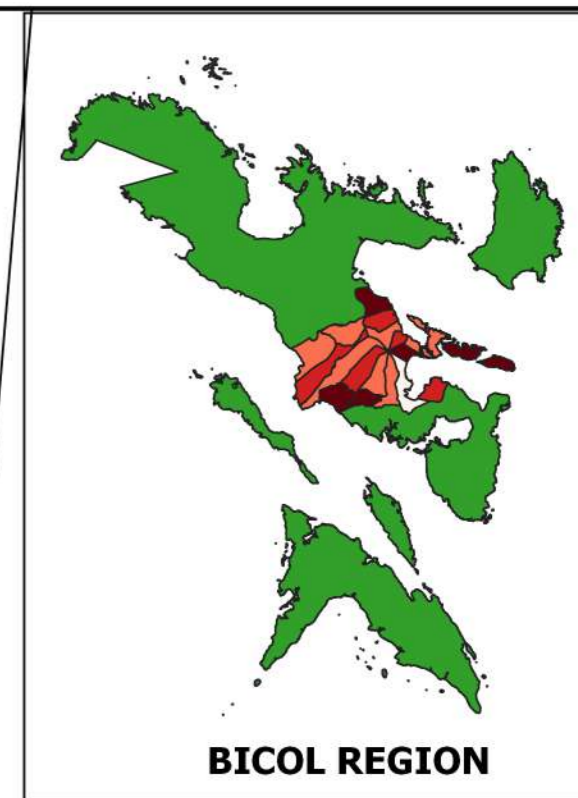
Scale - 1:320000
 CRS - WGS84



Legend

AC Classes

- AC Albay Index
- Very High
 - High
 - Moderate
 - Low
 - Ver Low



Anticipatory Capital Map

PROVINCE OF ALBAY

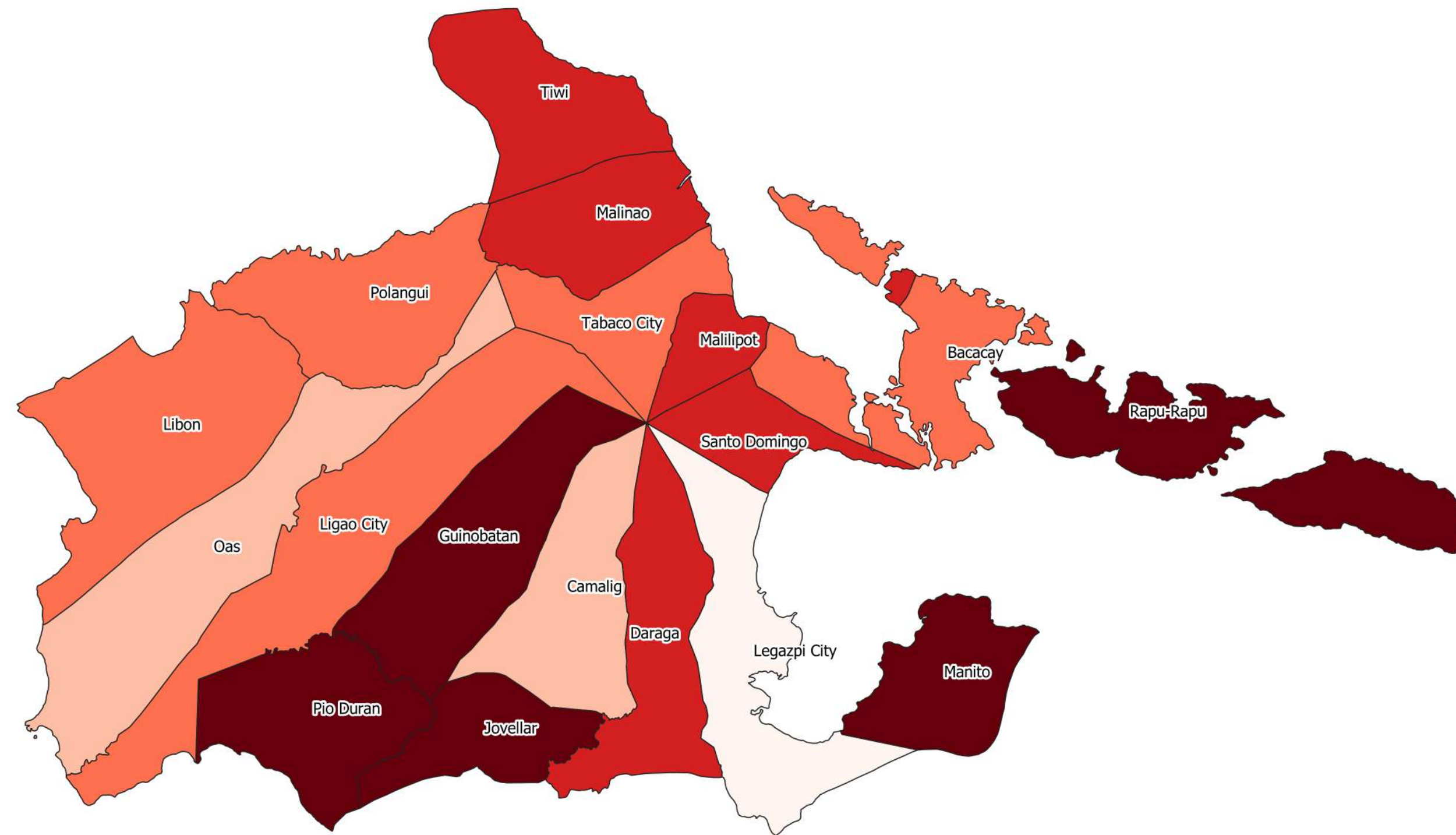


Department of Agriculture, RFO 5
 Adaptation and Mitigation Initiative in Agriculture
 San Agustin, Pili, Camarines Sur

Climate Risk Vulnerability Assessment (CRVA)



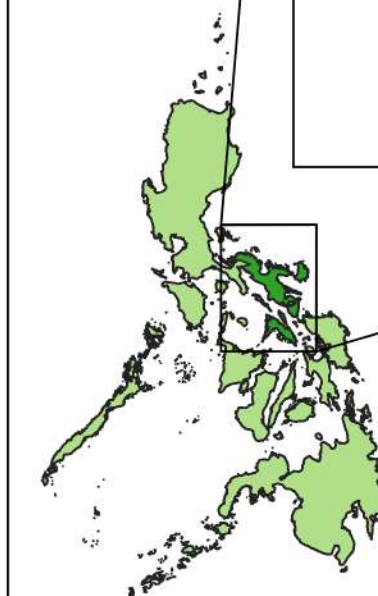
Scale - 1:270000
 CRS - WGS84



Legend

Anticipatory Capital

- Very High
- High
- Moderate
- Low
- Very Low



Economic Capital Map

PROVINCE OF ALBAY

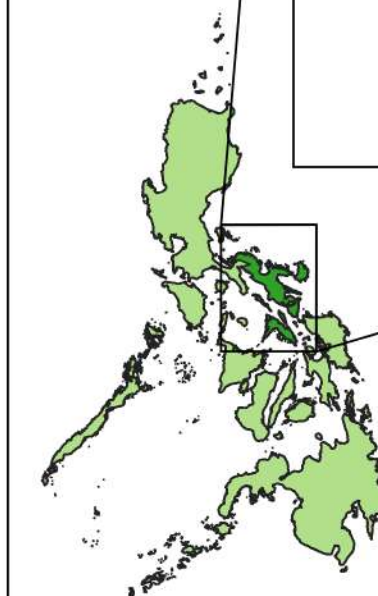
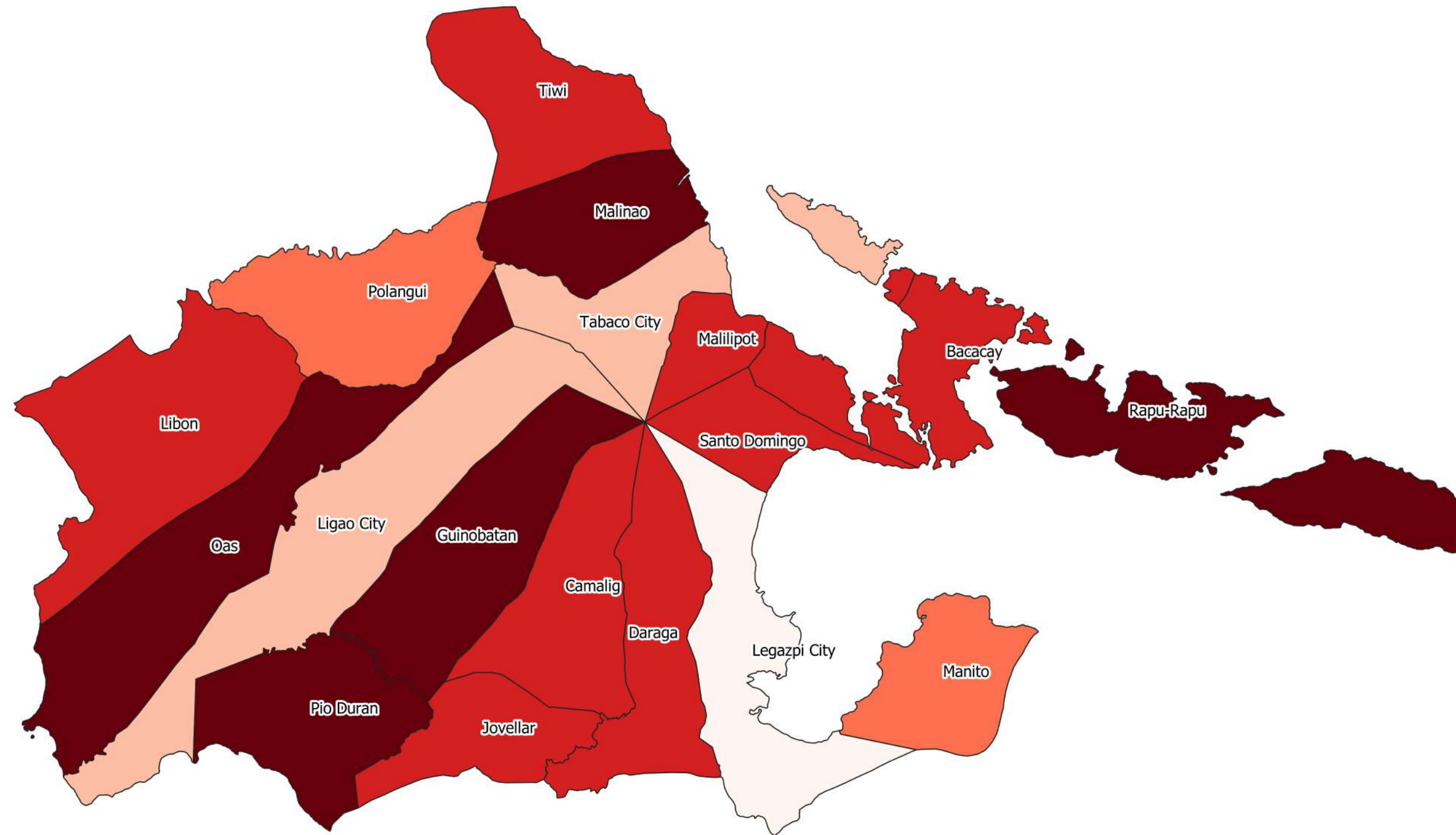


Department of Agriculture, RFO 5
 Adaptation and Mitigation Initiative in Agriculture
 San Agustin, Pili, Camarines Sur

Climate Risk Vulnerability Assessment (CRVA)



Scale - 1:270000
 CRS - WGS84



PHILIPPINES

Health Capital Map

PROVINCE OF ALBAY

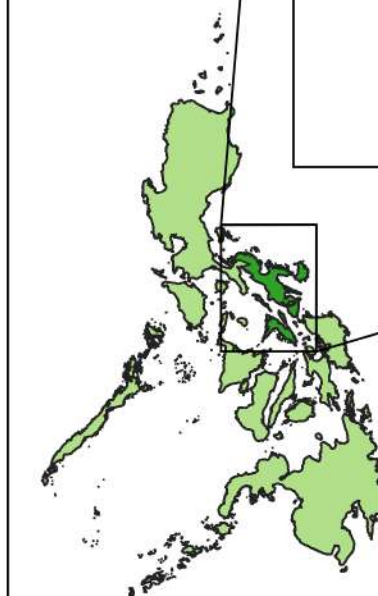
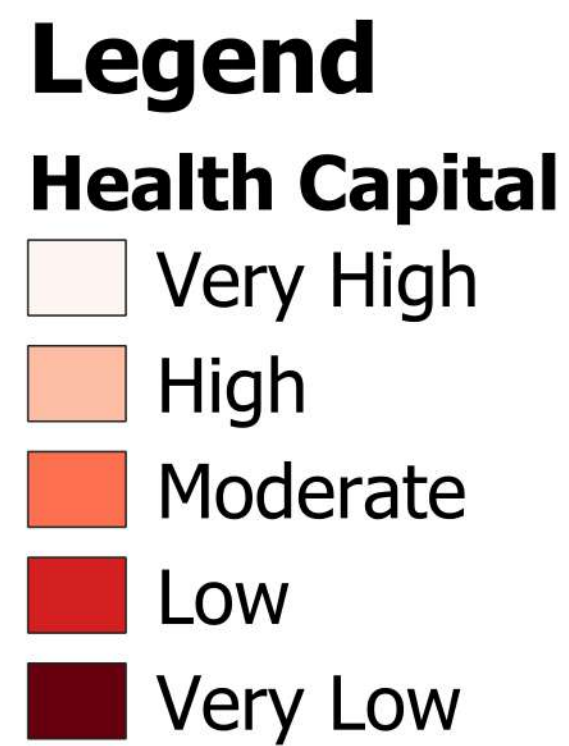
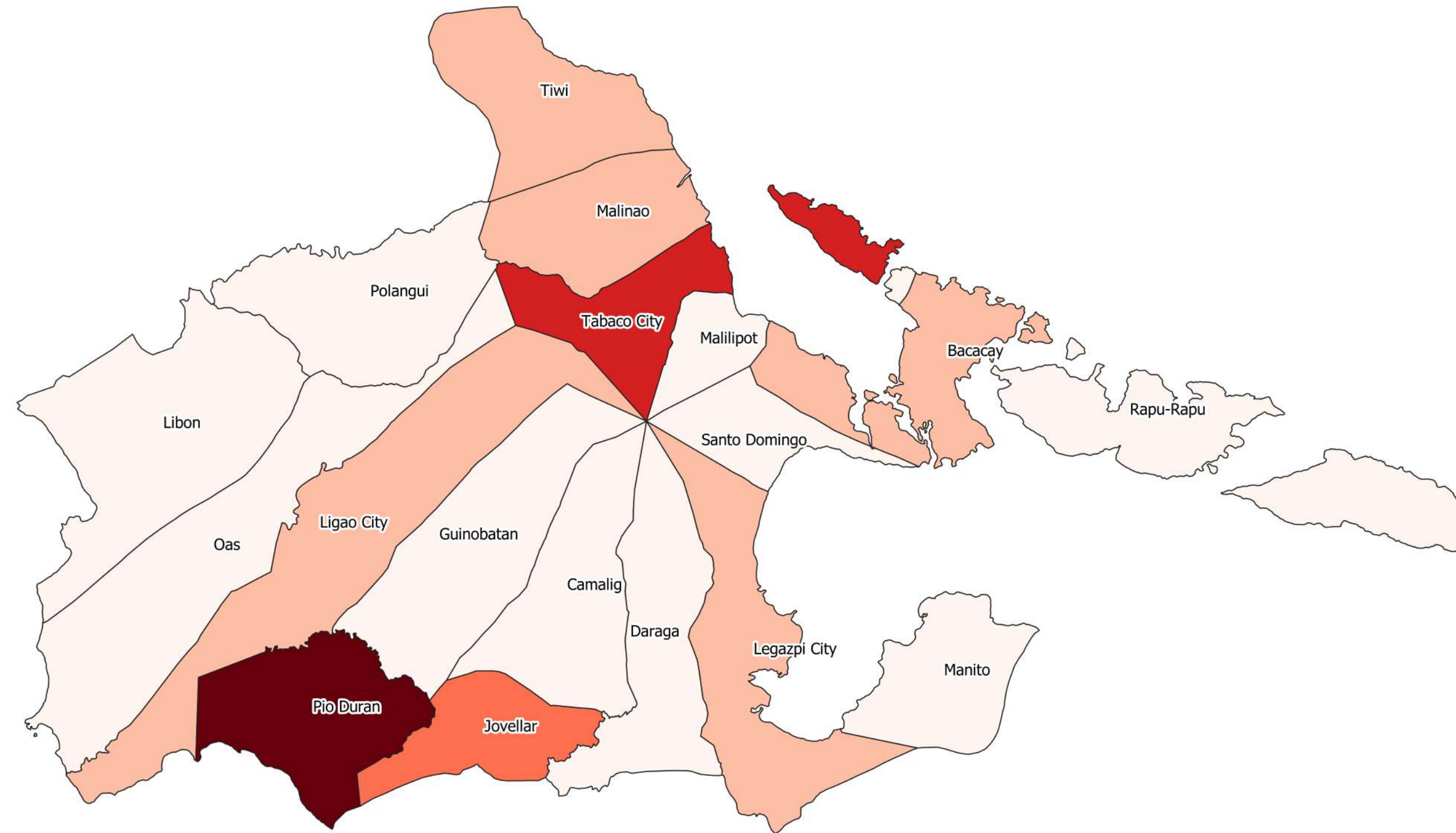


Department of Agriculture, RFO 5
 Adaptation and Mitigation Initiative in Agriculture
 San Agustin, Pili, Camarines Sur

Climate Risk Vulnerability Assessment (CRVA)



Scale - 1:270000
 CRS - WGS84



Human Capital Map

PROVINCE OF ALBAY

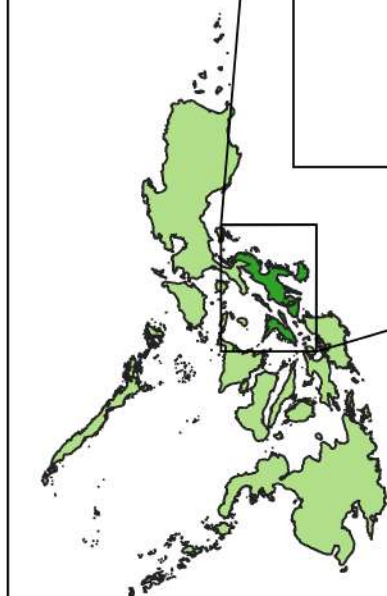
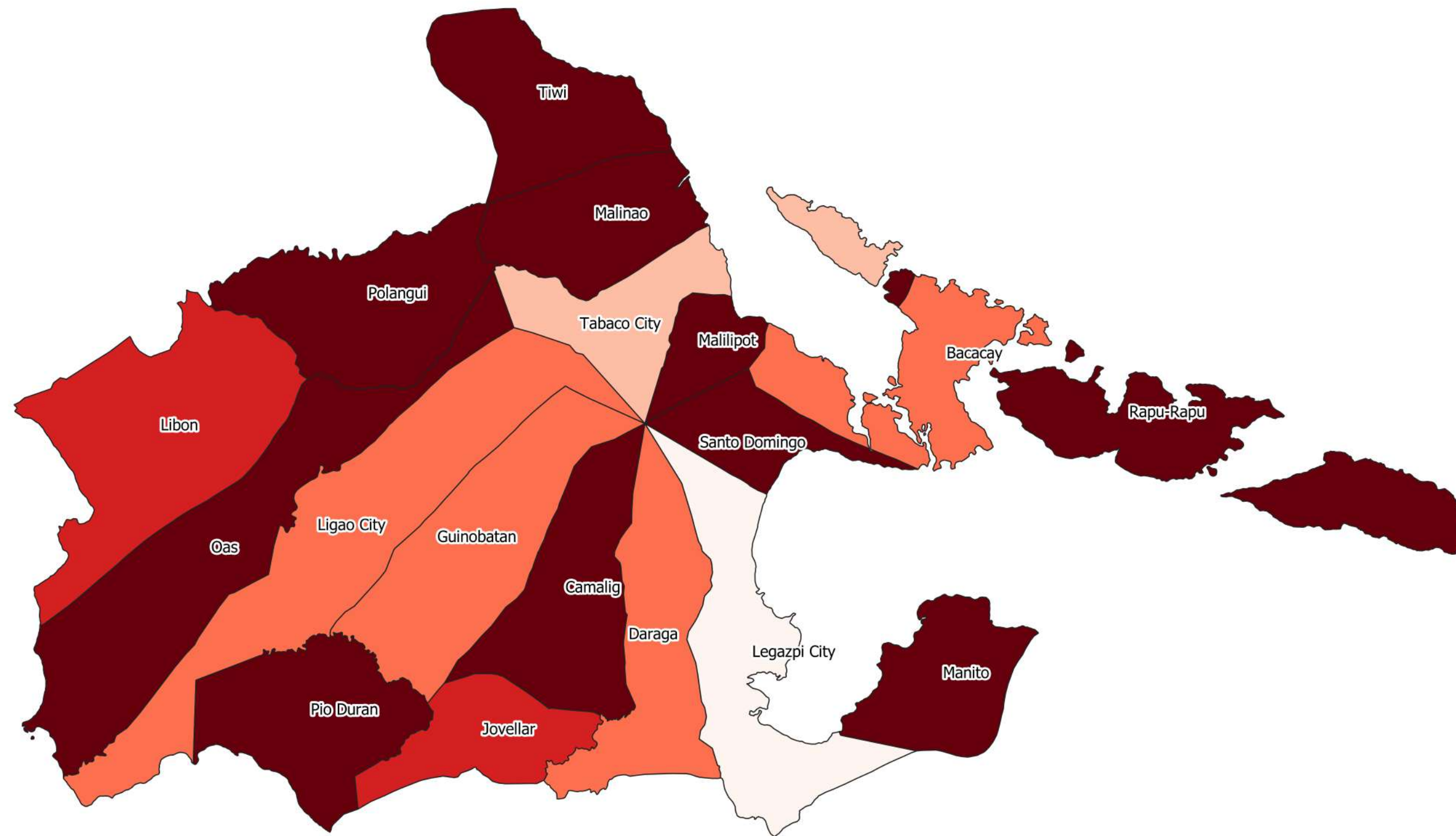


Department of Agriculture, RFO 5
 Adaptation and Mitigation Initiative in Agriculture
 San Agustin, Pili, Camarines Sur

Climate Risk Vulnerability Assessment (CRVA)



Scale - 1:270000
 CRS - WGS84



Institutional Capital Map

PROVINCE OF ALBAY

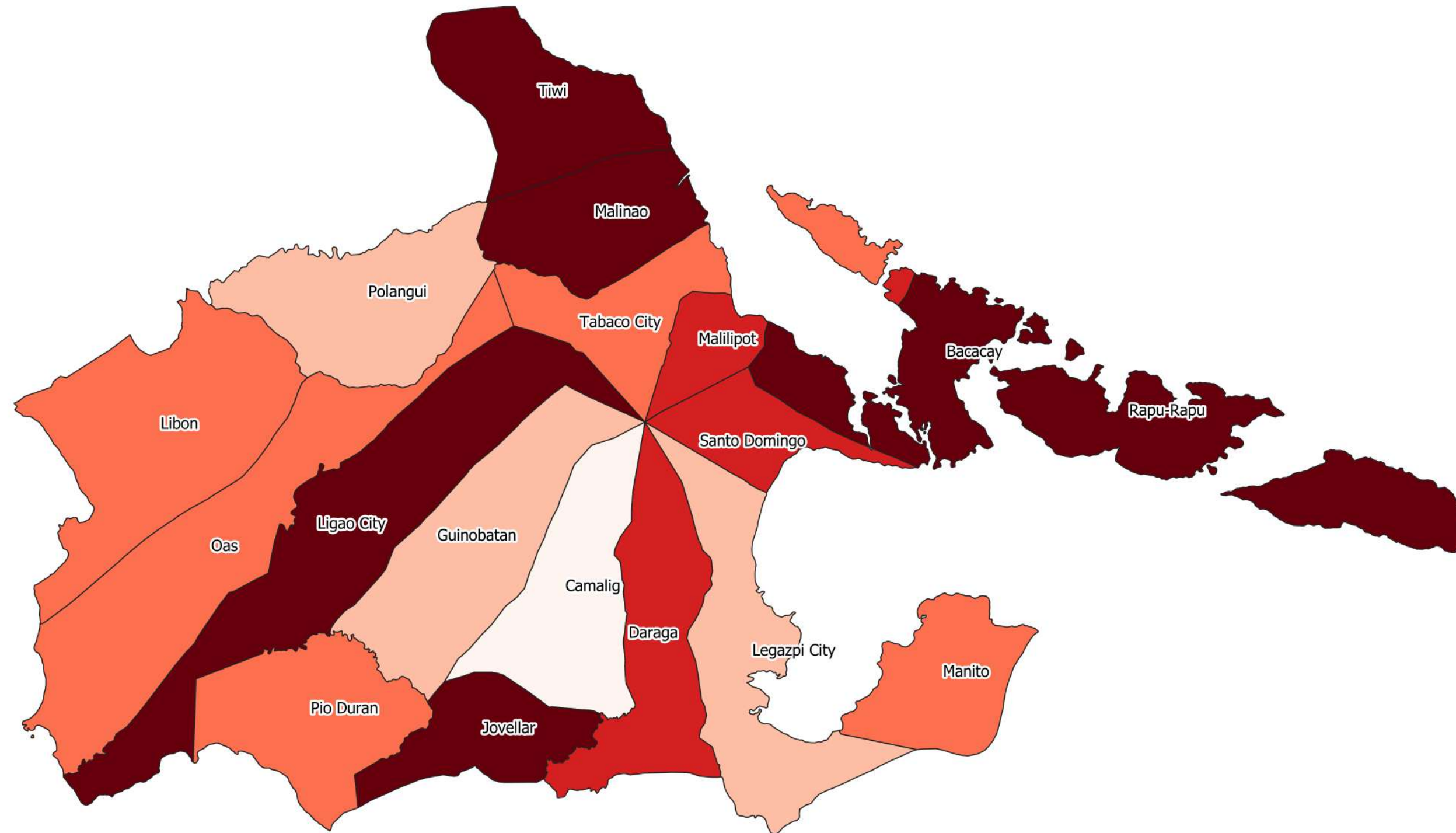


Department of Agriculture, RFO 5
 Adaptation and Mitigation Initiative in Agriculture
 San Agustin, Pili, Camarines Sur

Climate Risk Vulnerability Assessment (CRVA)



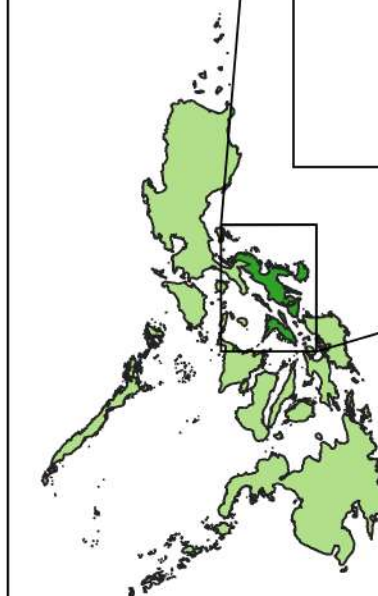
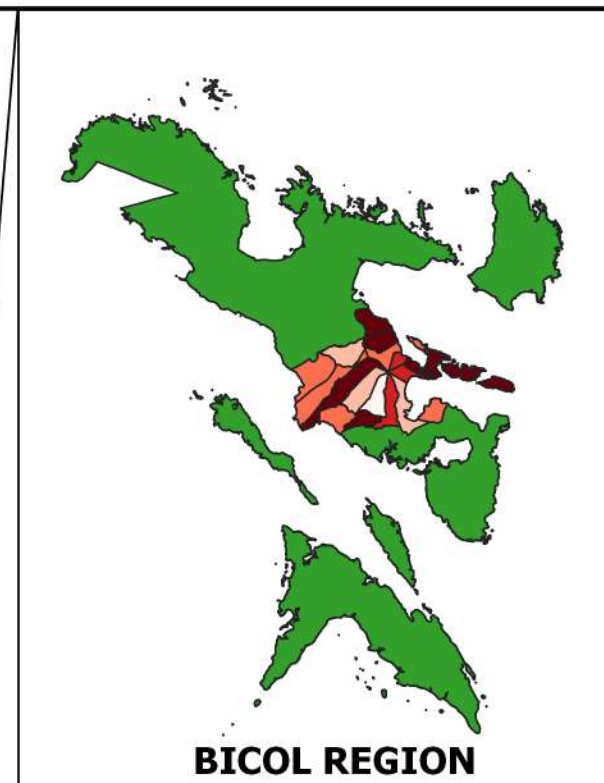
Scale - 1:270000
 CRS - WGS84



Legend

Institutional Capital

- Very High
- High
- Moderate
- Low
- Very Low



PHILIPPINES

Natural Capital Map

PROVINCE OF ALBAY

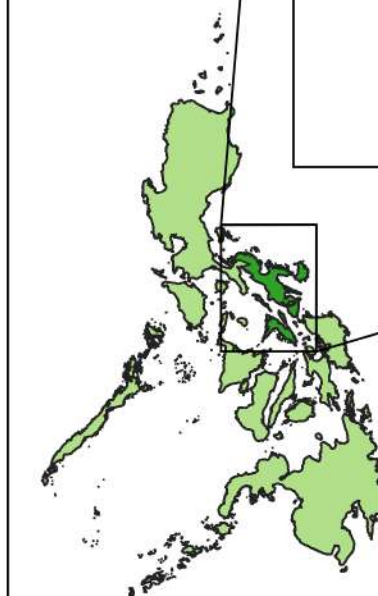
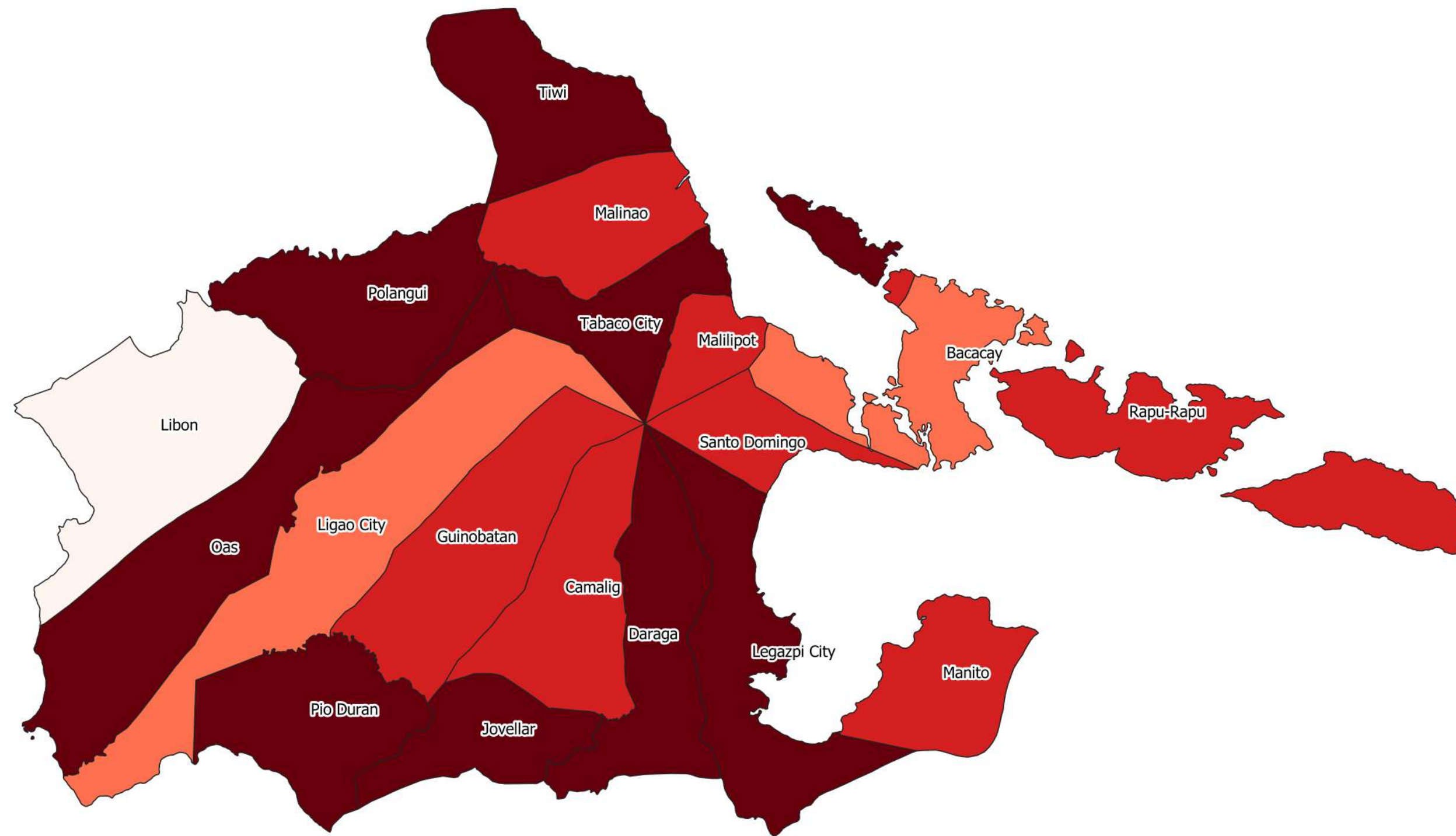


Department of Agriculture, RFO 5
 Adaptation and Mitigation Initiative in Agriculture
 San Agustin, Pili, Camarines Sur

Climate Risk Vulnerability Assessment (CRVA)



Scale - 1:270000
 CRS - WGS84



Physical Capital Map

PROVINCE OF ALBAY

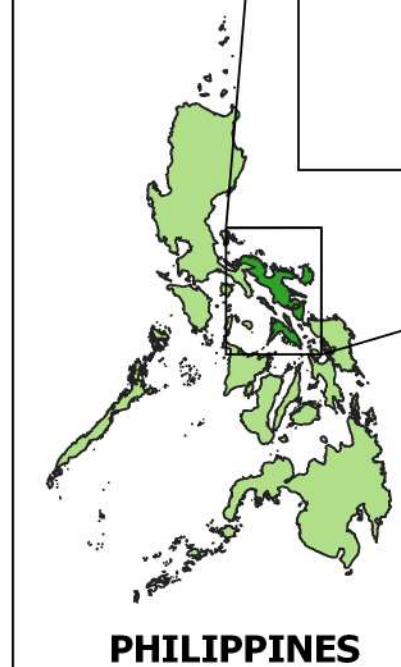
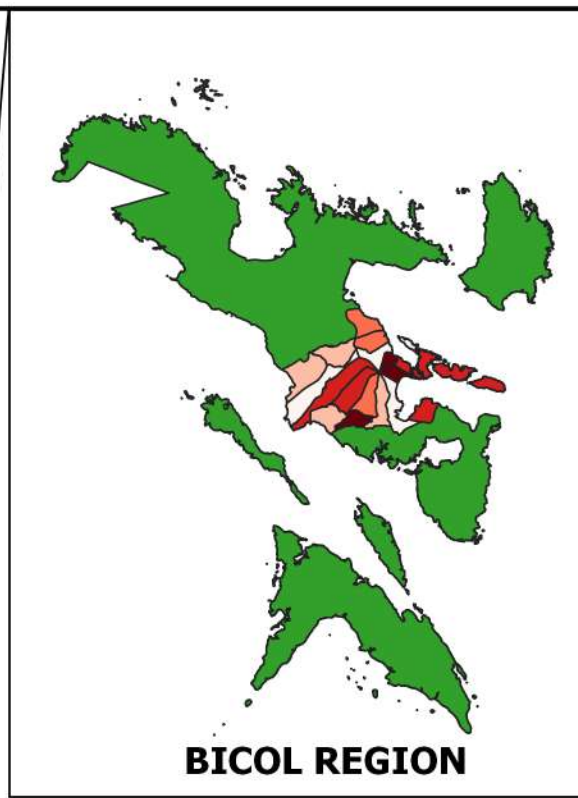
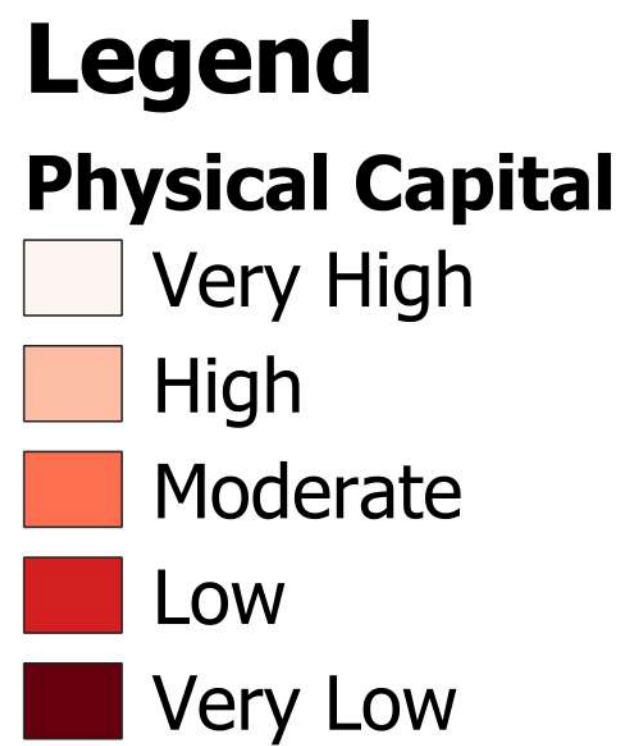
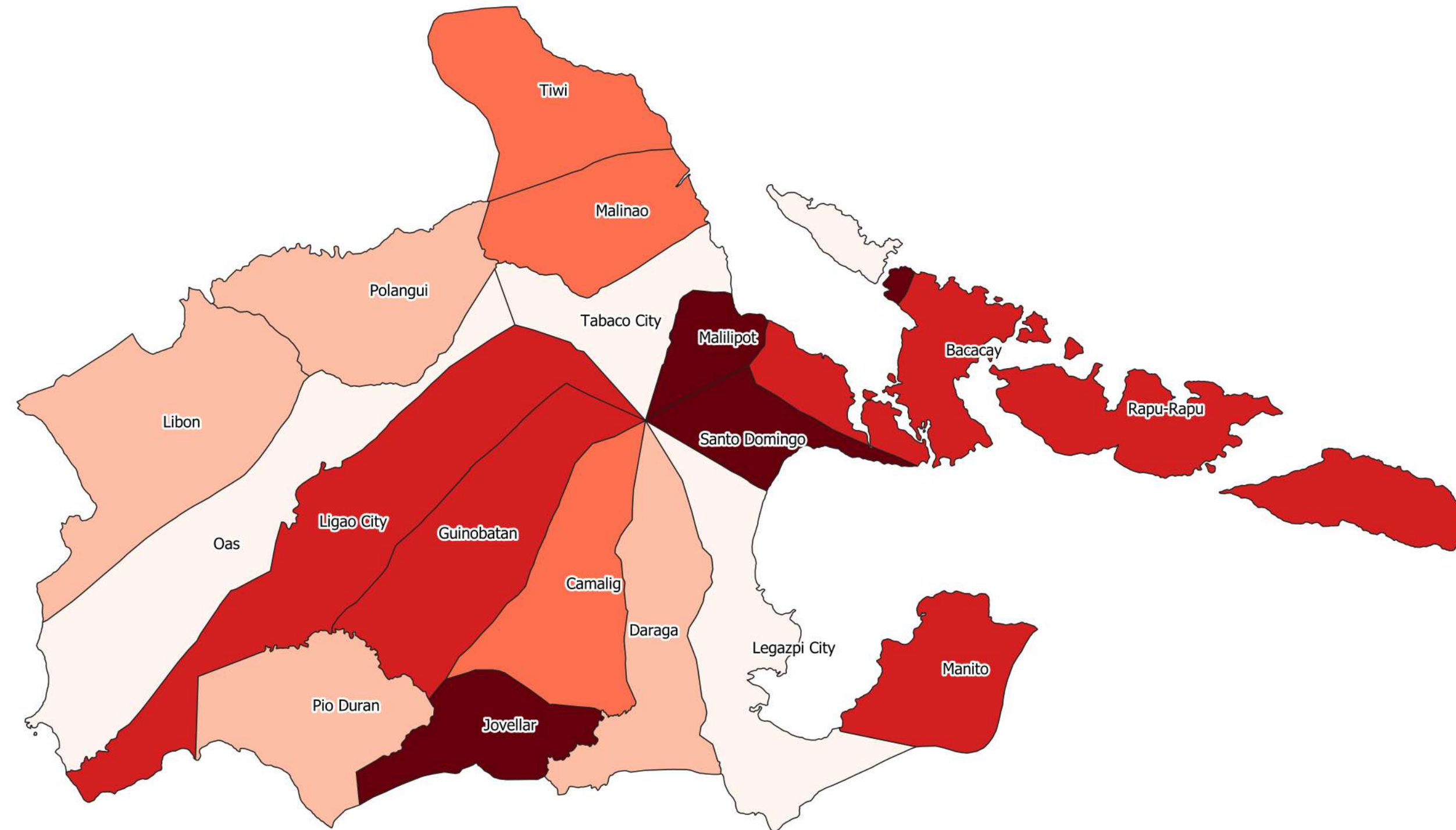


Department of Agriculture, RFO 5
 Adaptation and Mitigation Initiative in Agriculture
 San Agustin, Pili, Camarines Sur

Climate Risk Vulnerability Assessment (CRVA)



Scale - 1:270000
 CRS - WGS84



Social Capital Map

PROVINCE OF ALBAY



Department of Agriculture, RFO 5
 Adaptation and Mitigation Initiative in Agriculture
 San Agustin, Pili, Camarines Sur

Climate Risk Vulnerability Assessment (CRVA)



Scale - 1:270000
 CRS - WGS84

