

Sweet Potato Occurrence Map

PROVINCE OF ALBAY

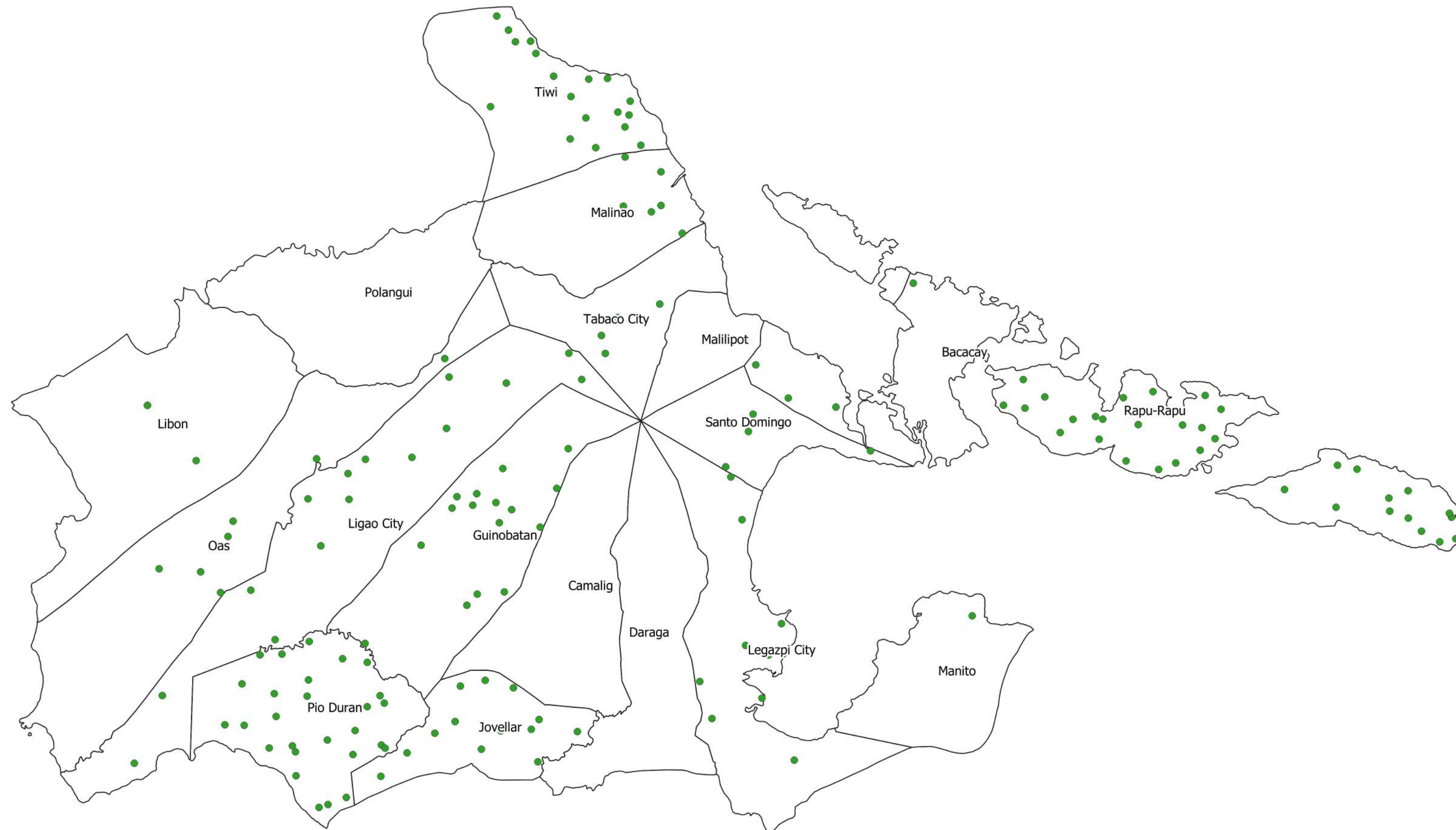


Department of Agriculture, RFO 5
 Adaptation and Mitigation Initiative in Agriculture
 San Agustin, Pili, Camarines Sur

Climate Risk Vulnerability Assessment (CRVA)

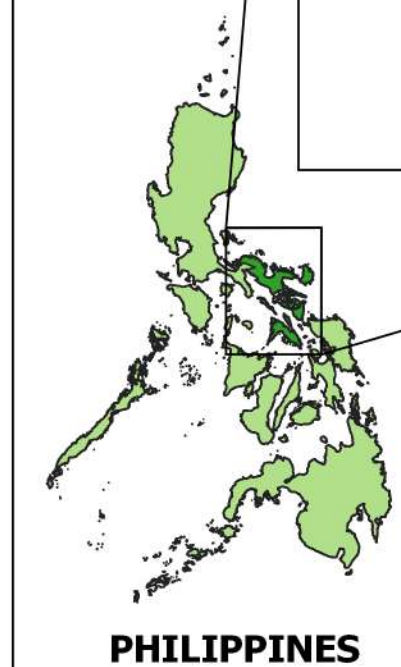
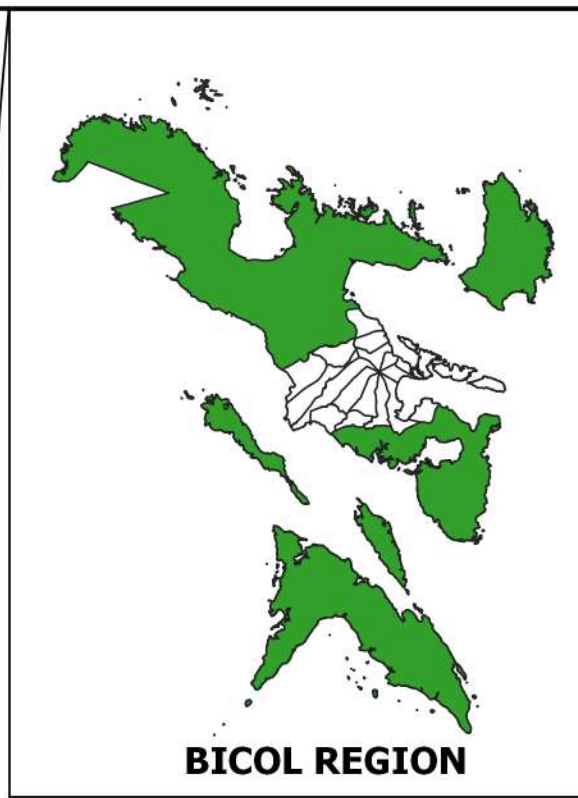


Scale - 1:220000
 CRS - WGS84



Legend

- SWEET POTATO
- Municipal/City Boundary



PHILIPPINES

Taro Occurrence Map

PROVINCE OF ALBAY



Legend

- TARO
- Municipal/City Boundary

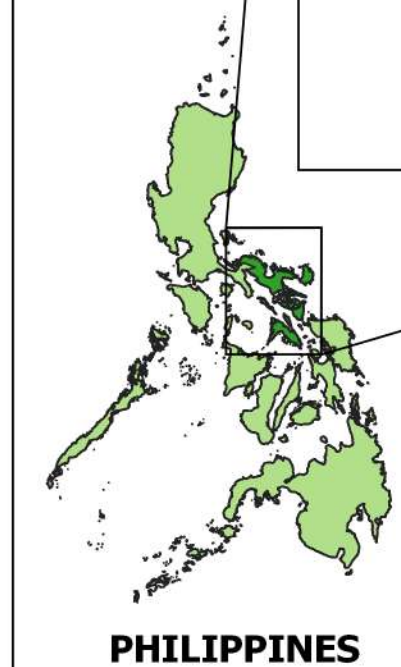
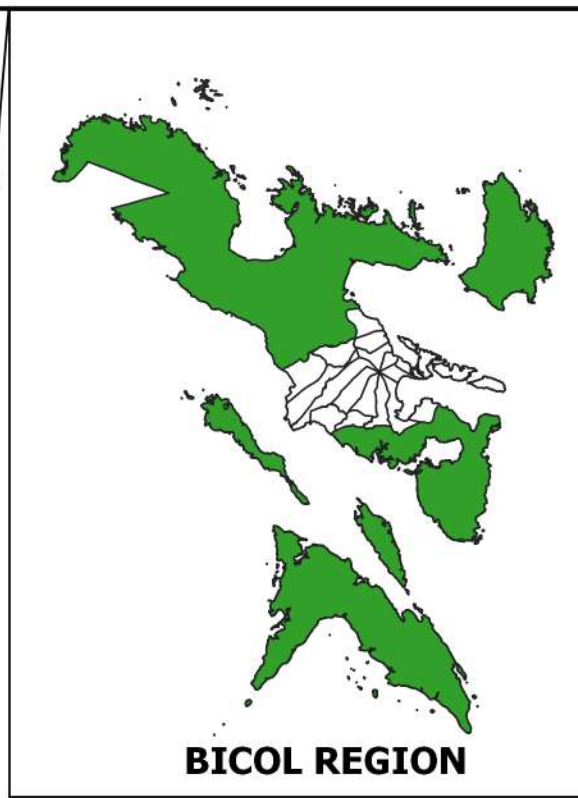


Department of Agriculture, RFO 5
Adaptation and Mitigation Initiative in Agriculture
San Agustin, Pili, Camarines Sur

Climate Risk Vulnerability Assessment (CRVA)



Scale - 1:220000
CRS - WGS84



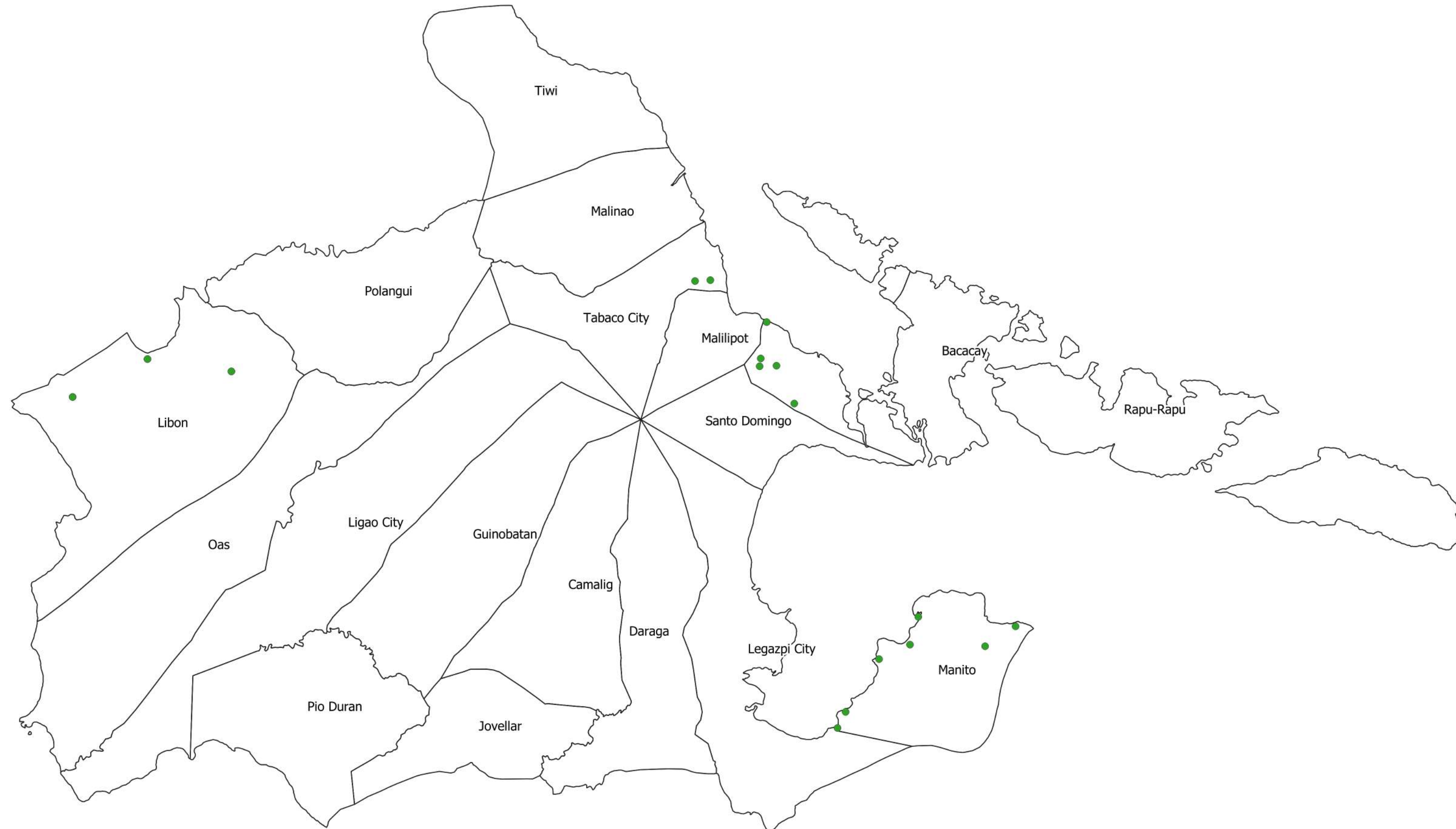
PHILIPPINES

Tilapia Occurrence Map

PROVINCE OF ALBAY



Department of Agriculture, RFO 5
Adaptation and Mitigation Initiative in Agriculture
San Agustin, Pili, Camarines Sur



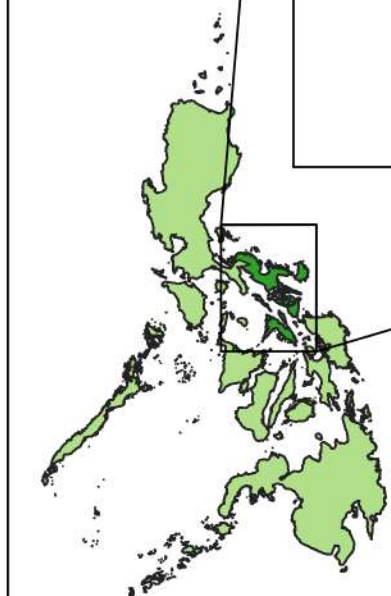
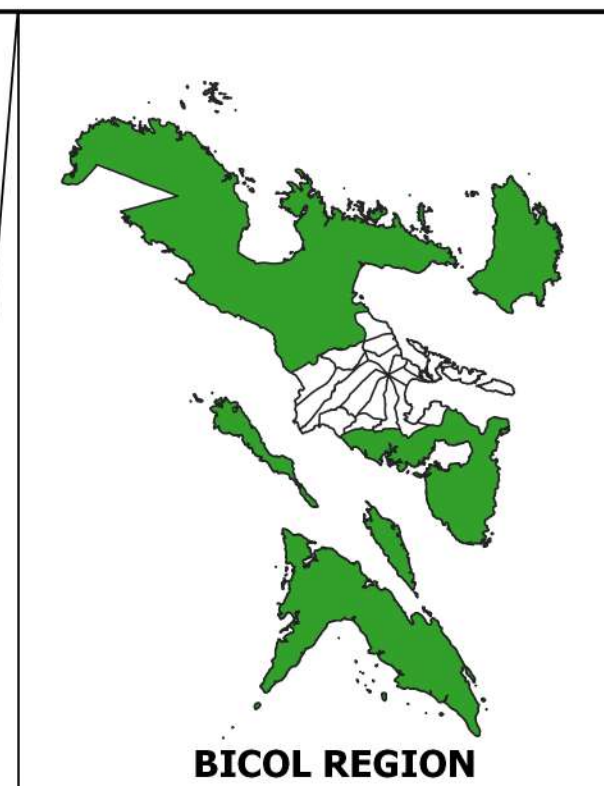
Climate Risk Vulnerability Assessment (CRVA)



Scale - 1:220000
CRS - WGS84

Legend

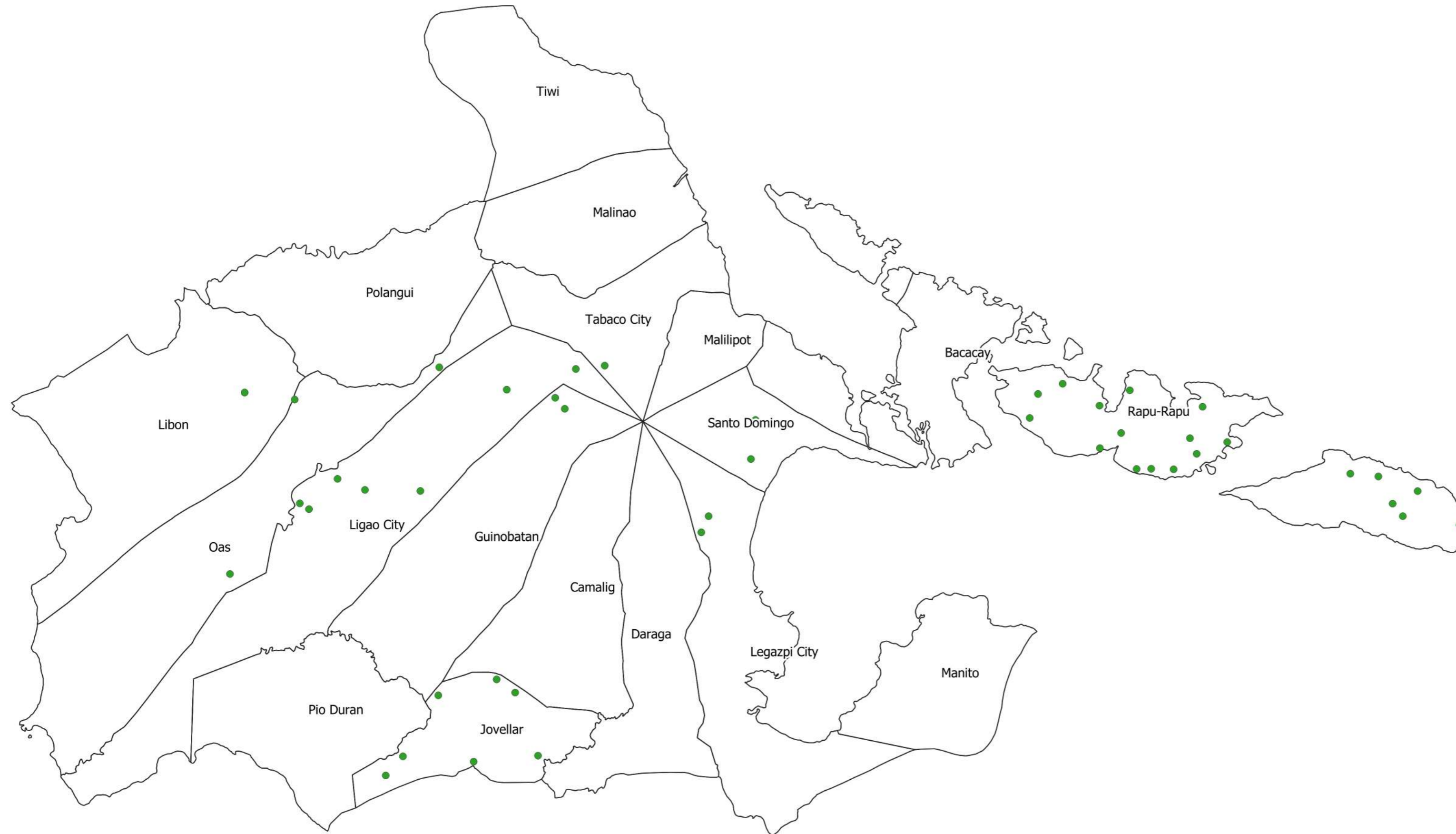
- TILAPIA
- Municipal/City Boundary



PHILIPPINES

Tomato Occurrence Map

PROVINCE OF ALBAY



Legend

- TOMATO
- Municipal/City Boundary

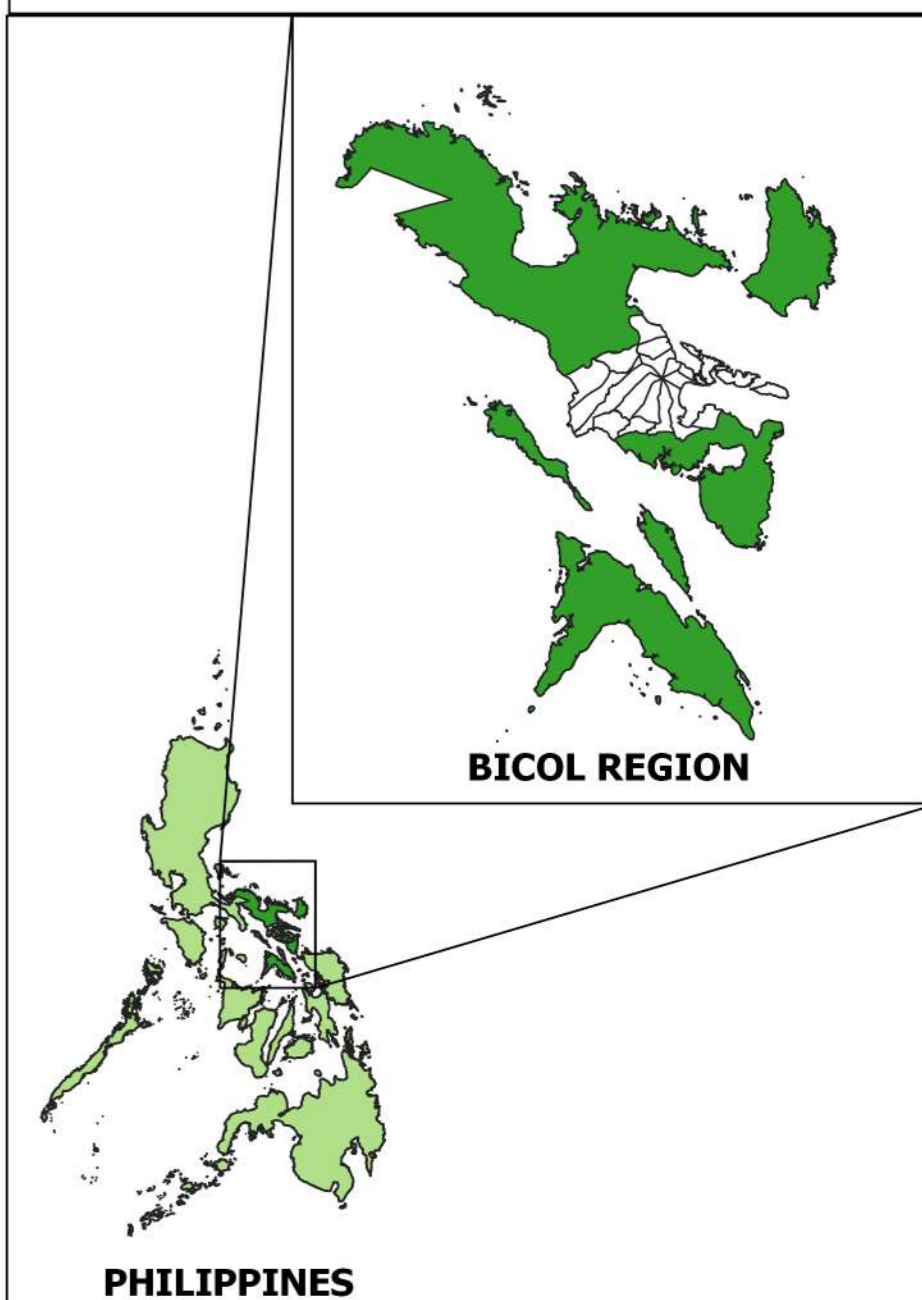


Department of Agriculture, RFO 5
 Adaptation and Mitigation Initiative in Agriculture
 San Agustin, Pili, Camarines Sur

Climate Risk Vulnerability Assessment (CRVA)



Scale - 1:220000
 CRS - WGS84

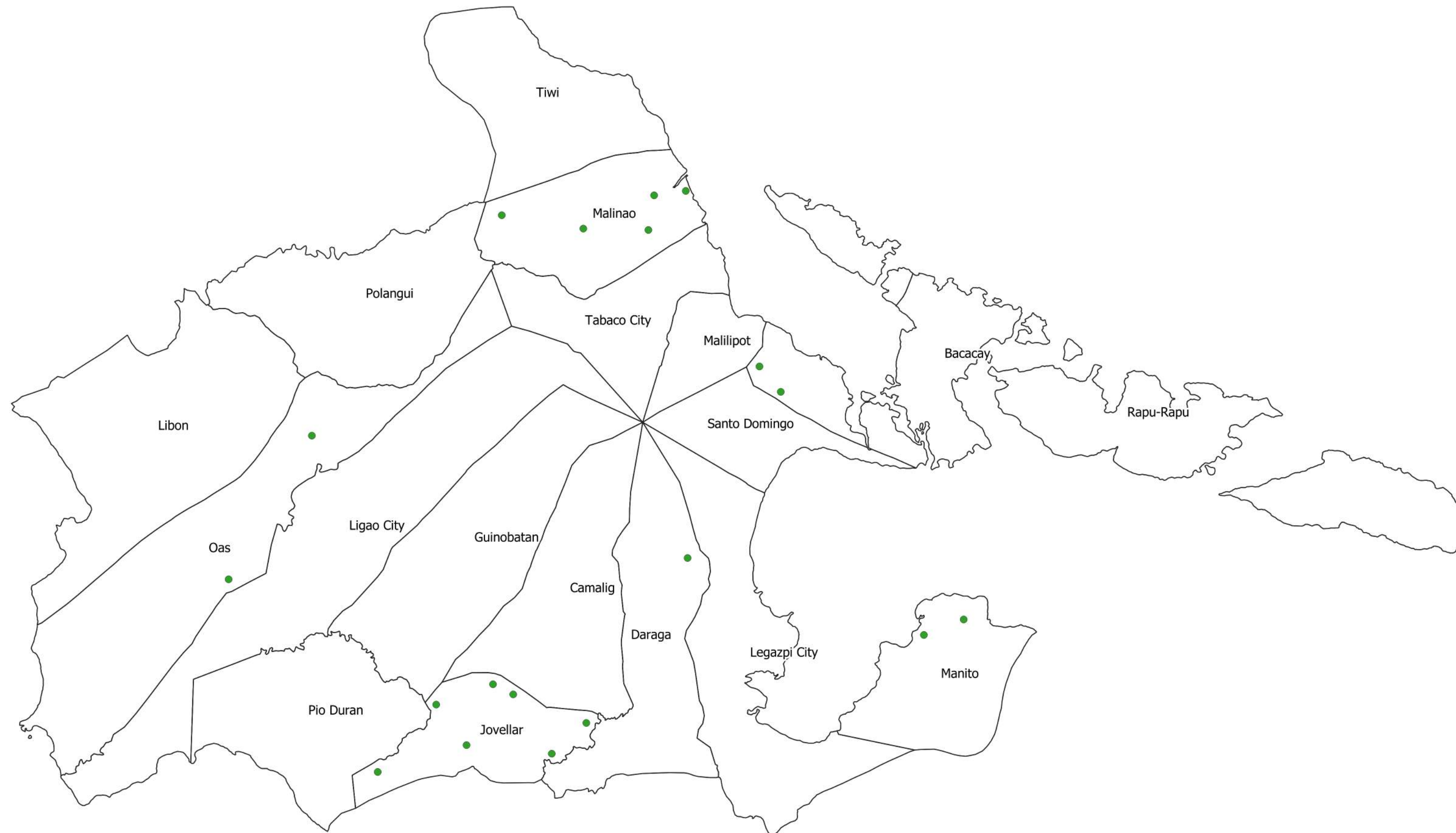


Watermelon Occurrence Map

PROVINCE OF ALBAY



Department of Agriculture, RFO 5
Adaptation and Mitigation Initiative in Agriculture
San Agustin, Pili, Camarines Sur



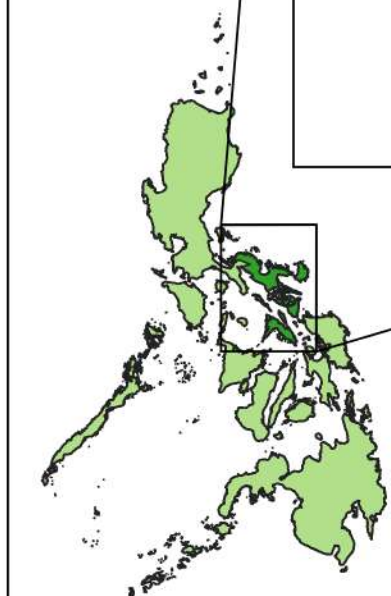
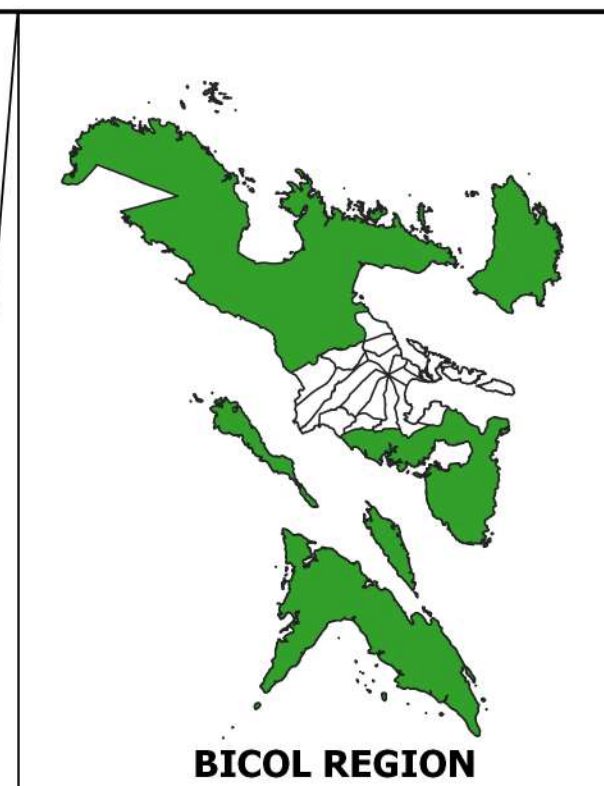
Climate Risk Vulnerability Assessment (CRVA)



Scale - 1:220000
CRS - WGS84

Legend

- WATERMELON
- Municipal/City Boundary



PHILIPPINES

Abaca Occurrence Map

PROVINCE OF ALBAY

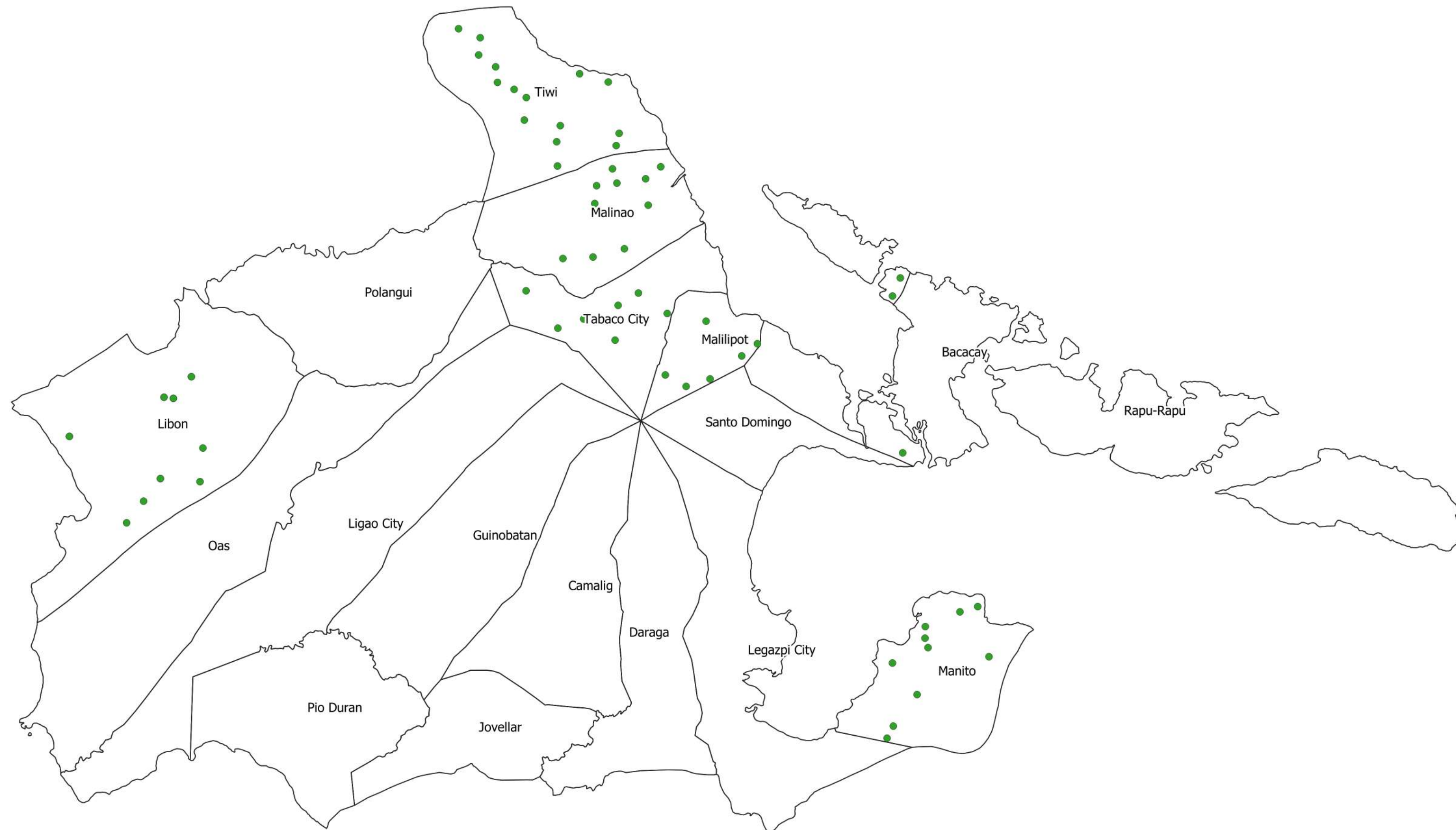


Department of Agriculture, RFO 5
Adaptation and Mitigation Initiative in Agriculture
San Agustin, Pili, Camarines Sur

Climate Risk Vulnerability Assessment (CRVA)

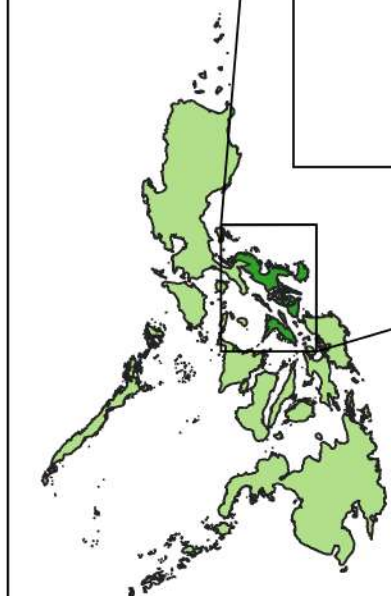
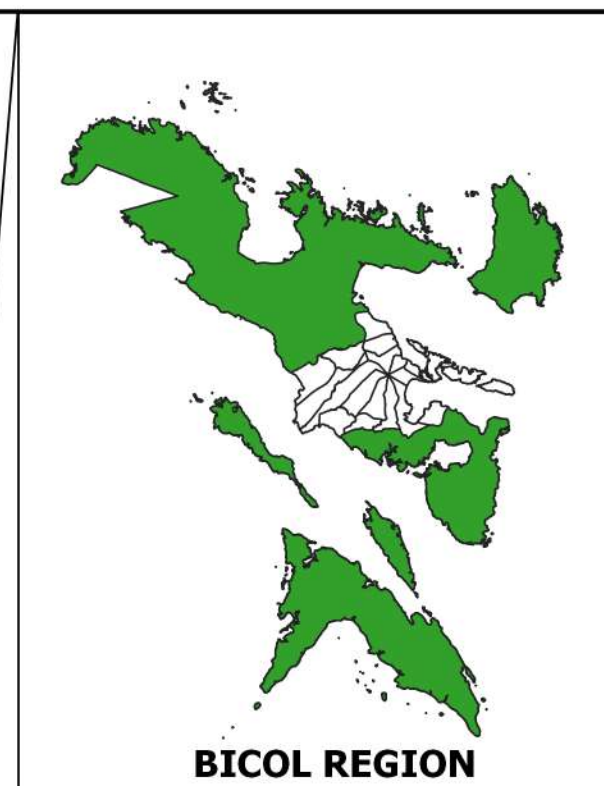


Scale - 1:220000
CRS - WGS84



Legend

- ABACA
- Municipal/City Boundary



PHILIPPINES

Ampalaya Occurrence Map

PROVINCE OF ALBAY

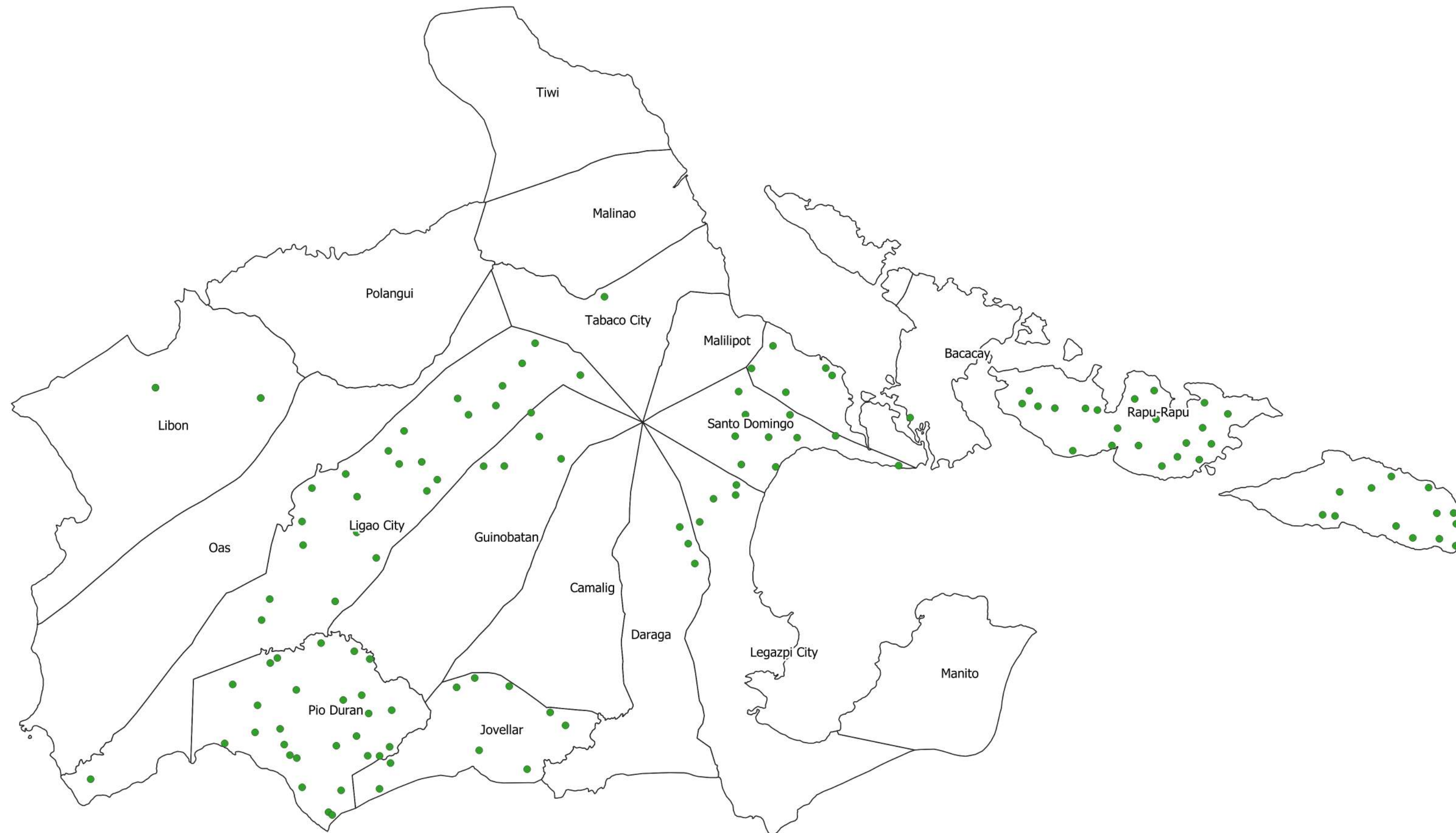


Department of Agriculture, RFO 5
 Adaptation and Mitigation Initiative in Agriculture
 San Agustin, Pili, Camarines Sur

Climate Risk Vulnerability Assessment (CRVA)

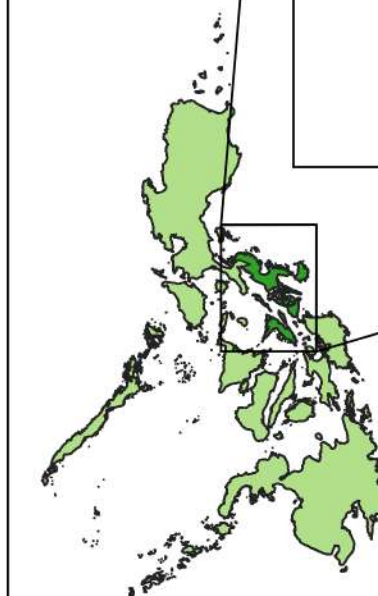
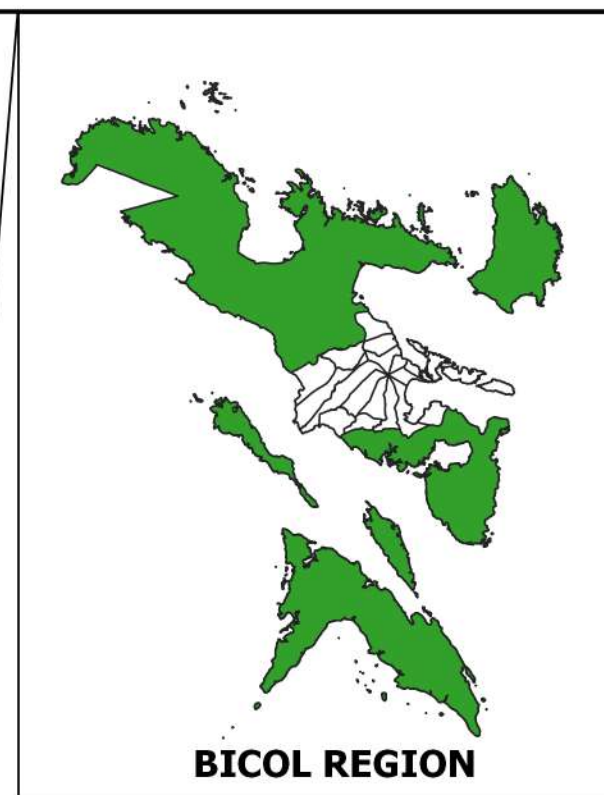


Scale - 1:220000
 CRS - WGS84



Legend

- AMPALAYA
- Municipal/City Boundary



PHILIPPINES

Banana Occurrence Map

PROVINCE OF ALBAY



Department of Agriculture, RFO 5
 Adaptation and Mitigation Initiative in Agriculture
 San Agustin, Pili, Camarines Sur

Climate Risk Vulnerability Assessment (CRVA)

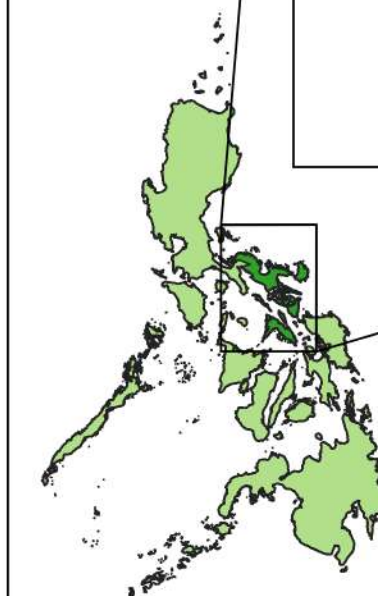
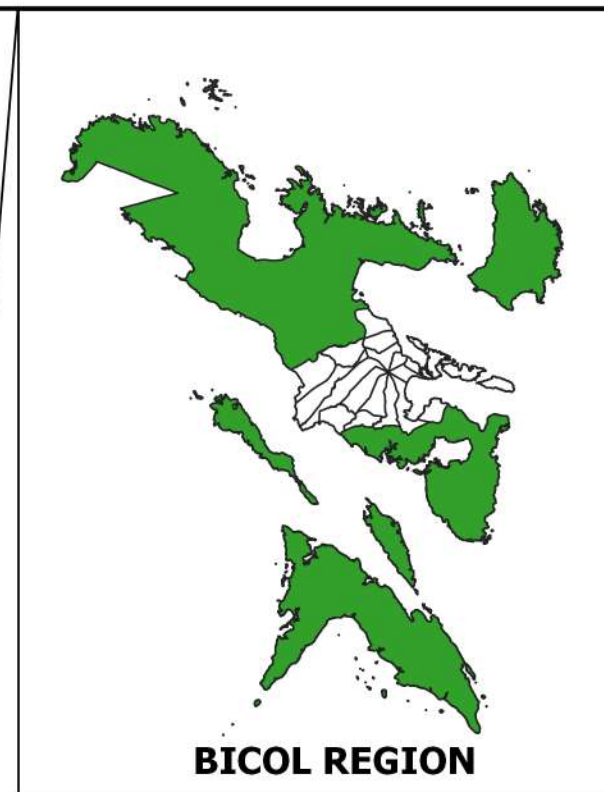


Scale - 1:220000
 CRS - WGS84



Legend

- BANANA
- Municipal/City Boundary



PHILIPPINES

Cacao Occurrence Map

PROVINCE OF ALBAY

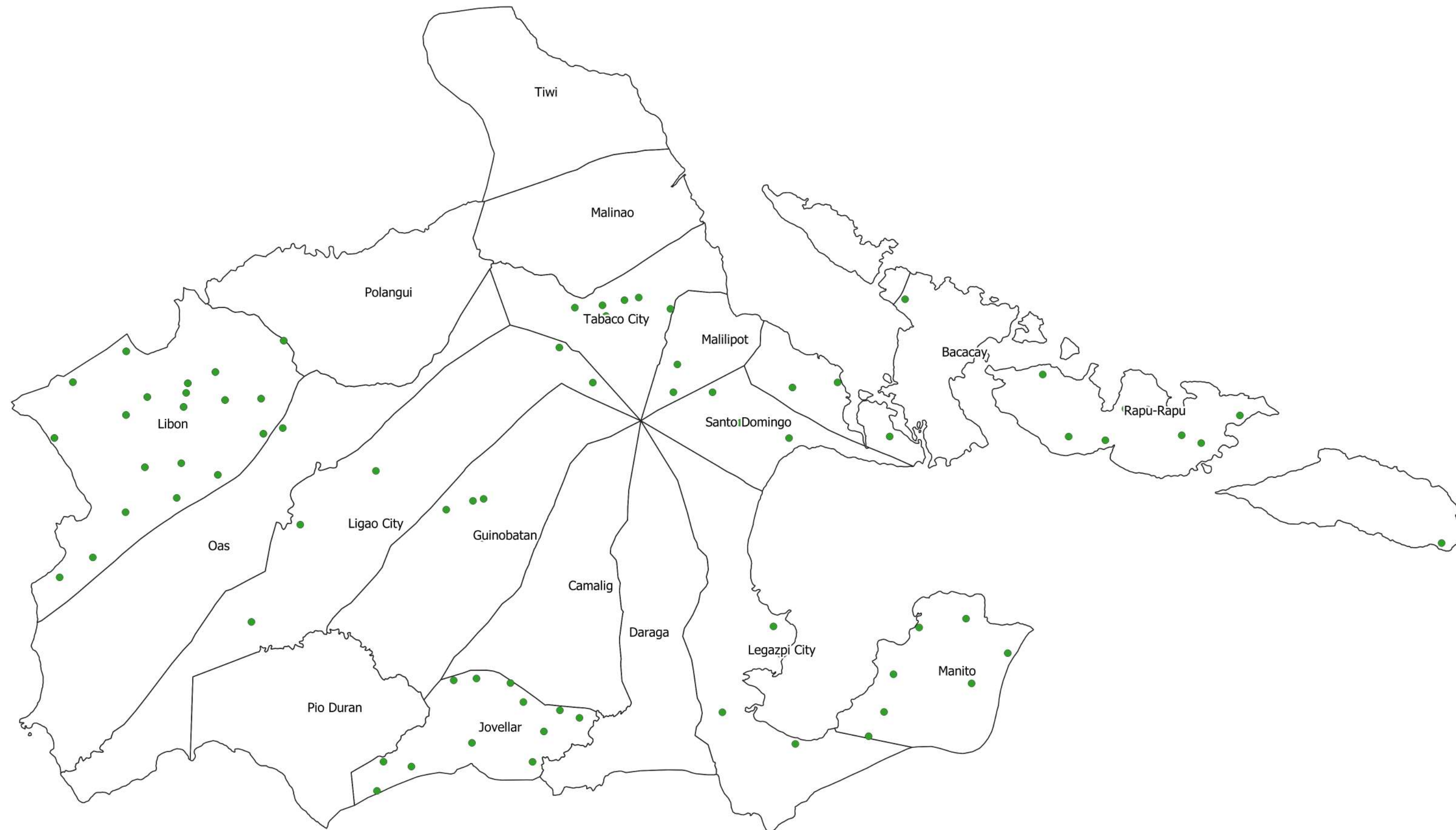


Department of Agriculture, RFO 5
 Adaptation and Mitigation Initiative in Agriculture
 San Agustin, Pili, Camarines Sur

Climate Risk Vulnerability Assessment (CRVA)

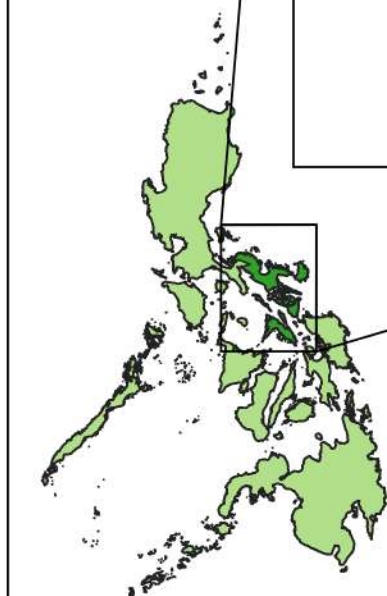
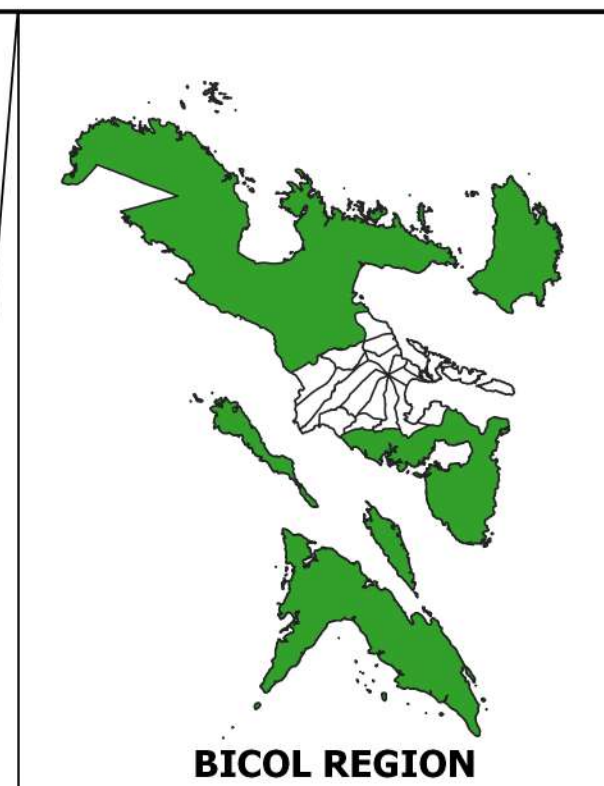


Scale - 1:220000
 CRS - WGS84



Legend

- CACAO
- Municipal/City Boundary



PHILIPPINES

Coconut Occurrence Map

PROVINCE OF ALBAY

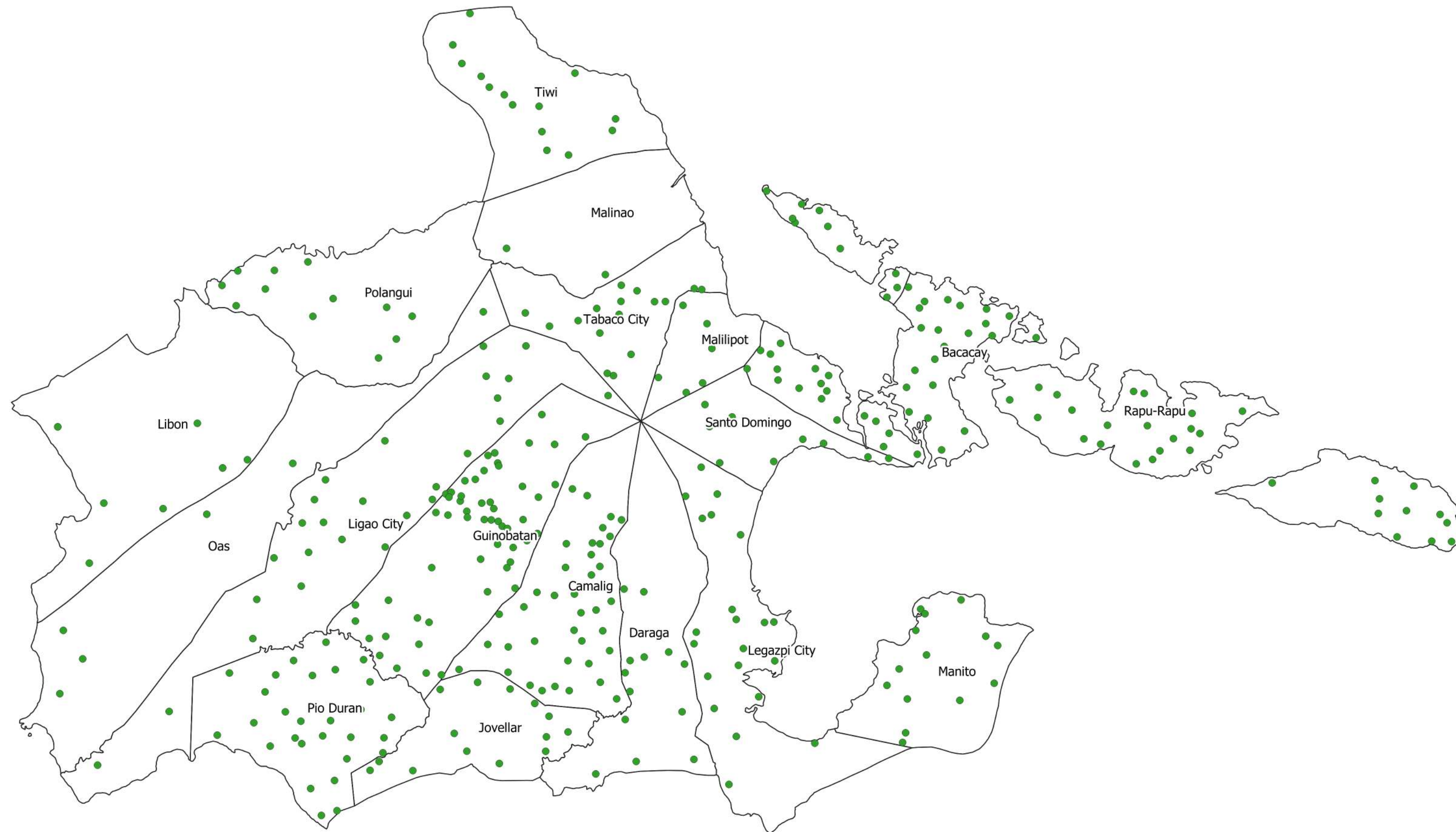


Department of Agriculture, RFO 5
Adaptation and Mitigation Initiative in Agriculture
San Agustin, Pili, Camarines Sur

Climate Risk Vulnerability Assessment (CRVA)

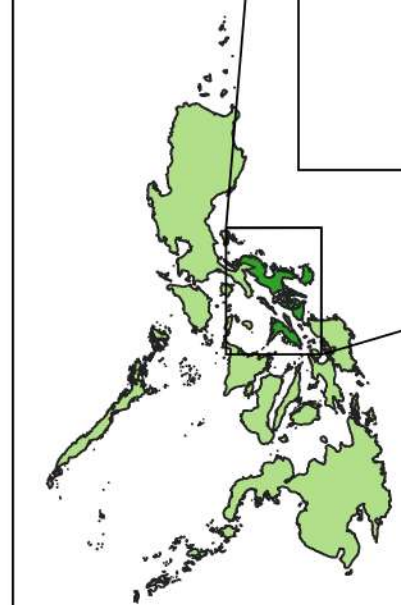
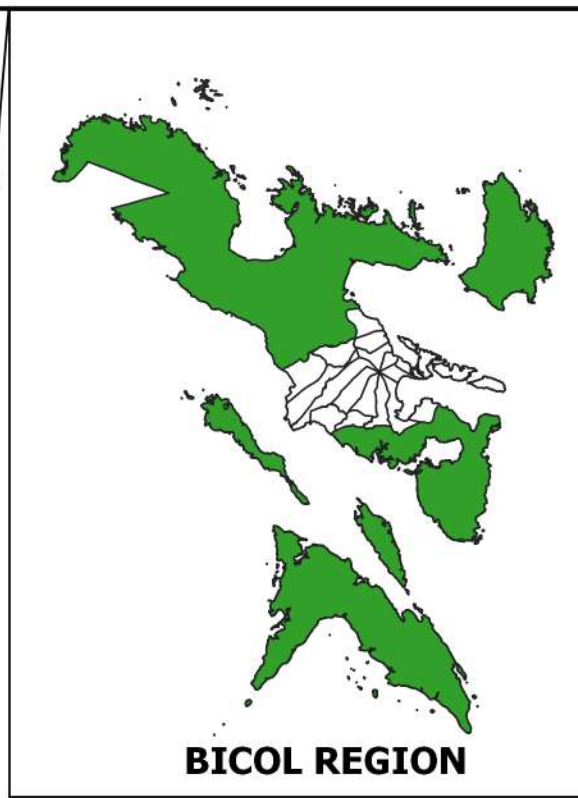


Scale - 1:220000
CRS - WGS84



Legend

- COCONUT
- Municipal/City Boundary



PHILIPPINES

Corn Occurrence Map

PROVINCE OF ALBAY

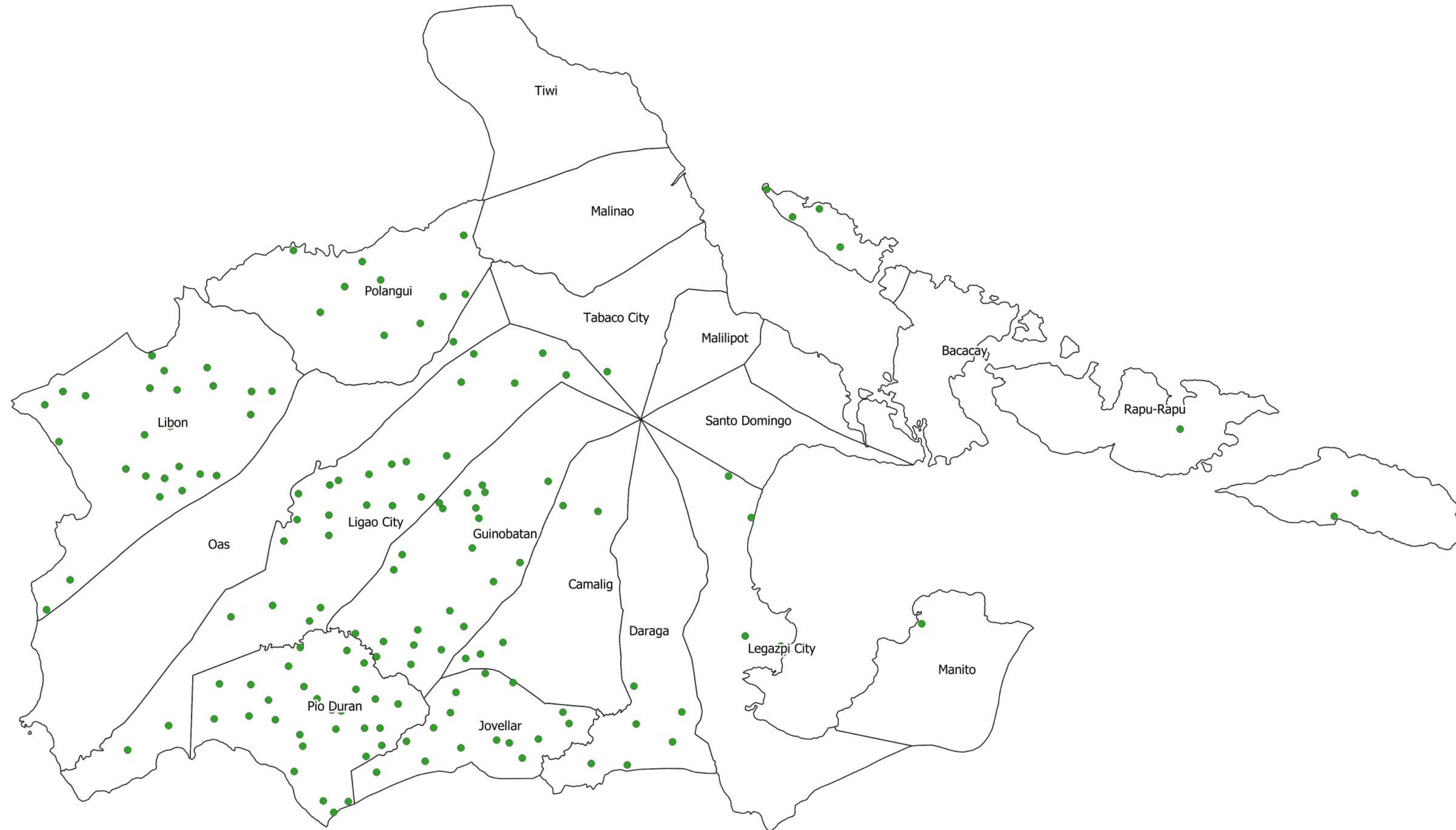


Department of Agriculture, RFO 5
Adaptation and Mitigation Initiative in Agriculture
San Agustin, Pili, Camarines Sur

Climate Risk Vulnerability Assessment (CRVA)

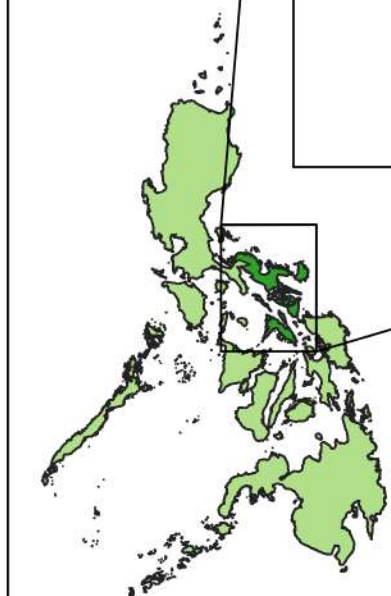
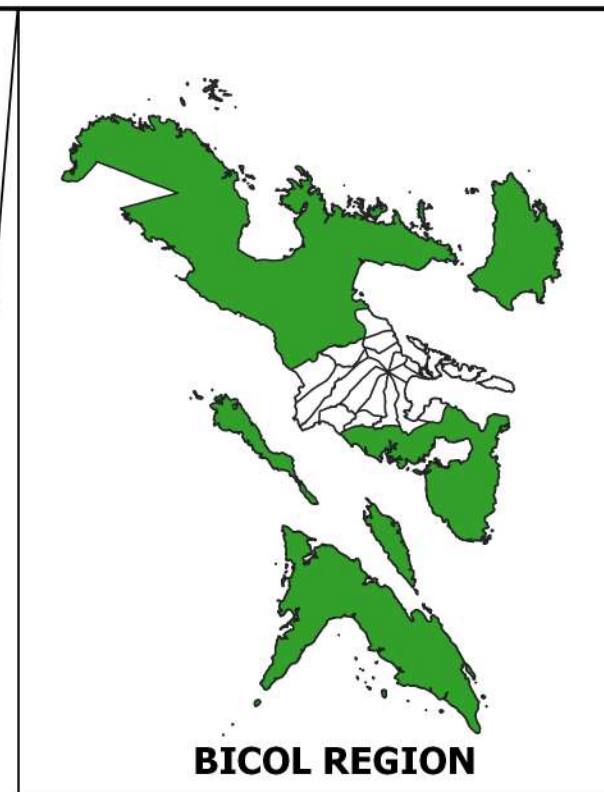


Scale - 1:220000
CRS - WGS84



Legend

- CORN
- Municipal/City Boundary



PHILIPPINES

Ladyfinger Occurrence Map

PROVINCE OF ALBAY

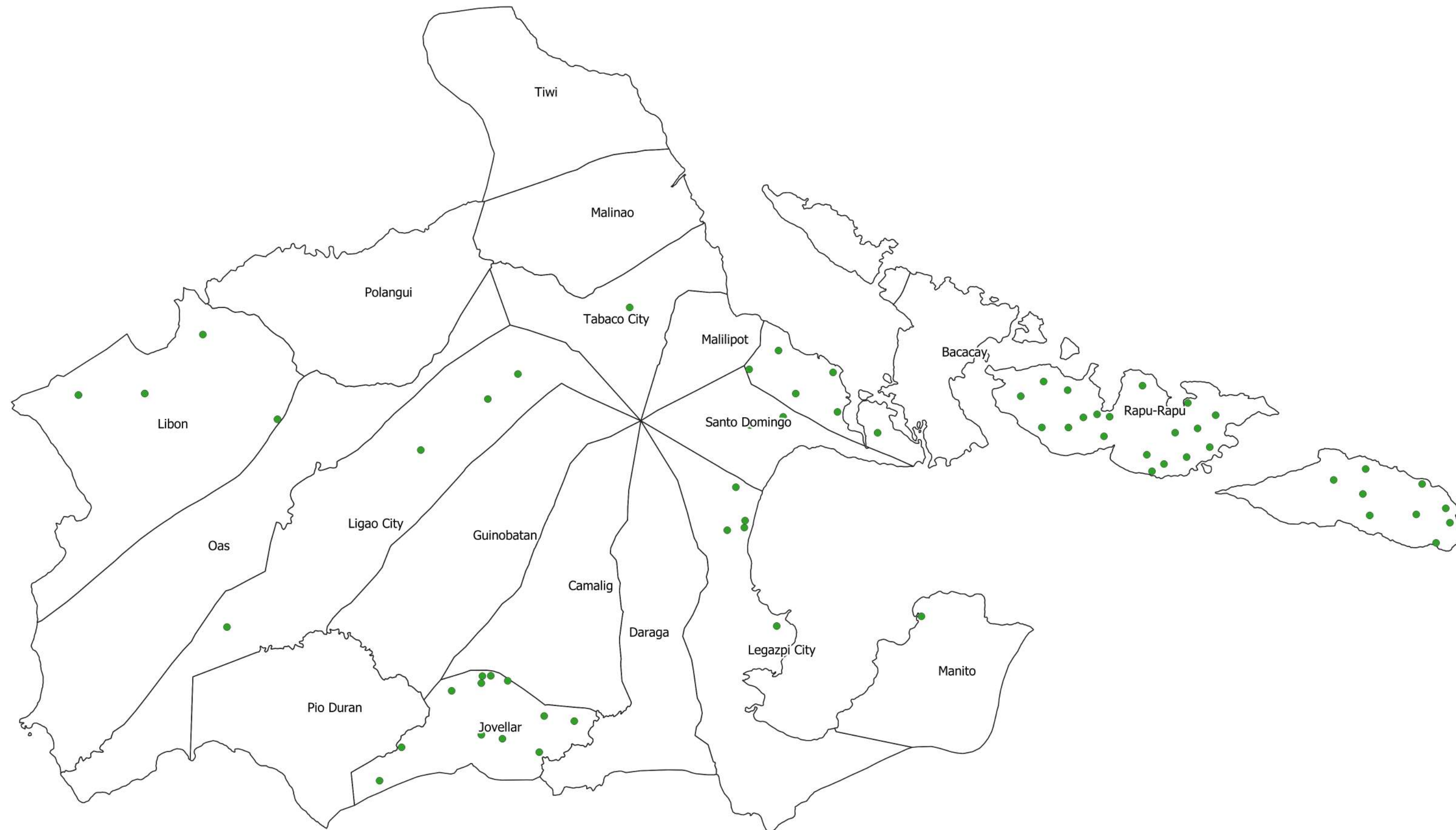


Department of Agriculture, RFO 5
 Adaptation and Mitigation Initiative in Agriculture
 San Agustin, Pili, Camarines Sur

Climate Risk Vulnerability Assessment (CRVA)

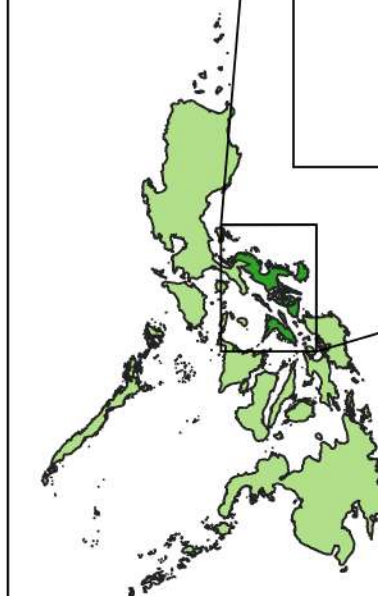
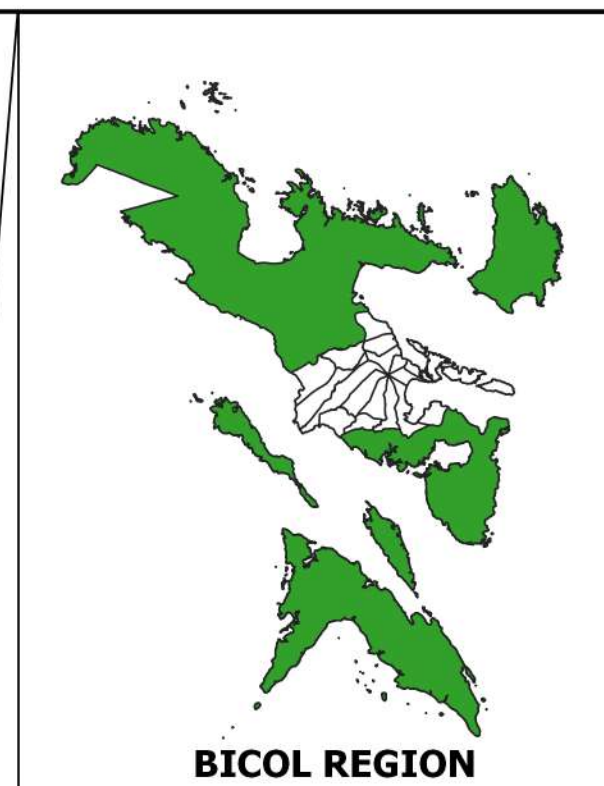


Scale - 1:220000
 CRS - WGS84



Legend

- LADYFINGER
- Municipal/City Boundary



Napier Occurrence Map

PROVINCE OF ALBAY

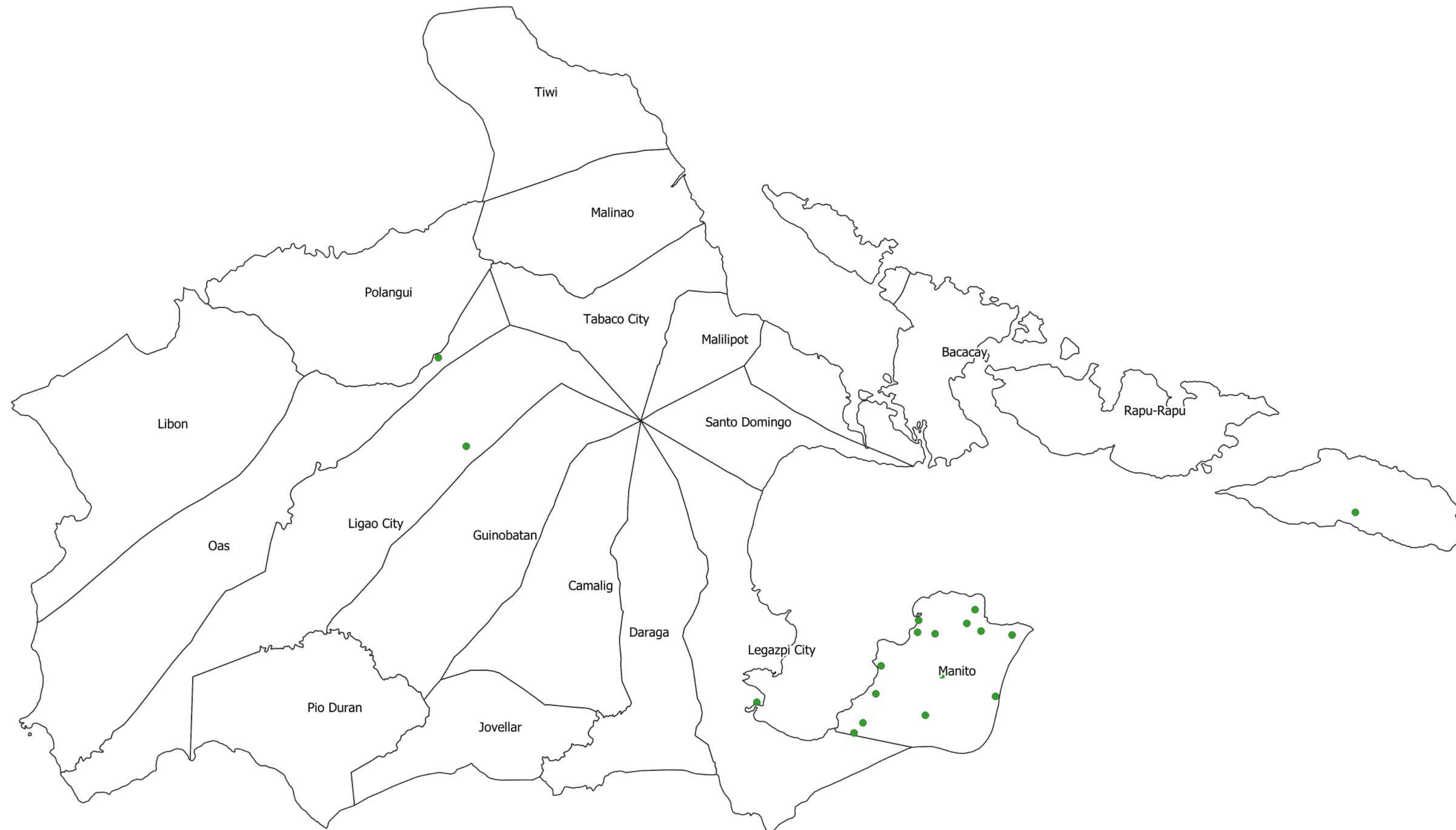


Department of Agriculture, RFO 5
 Adaptation and Mitigation Initiative in Agriculture
 San Agustin, Pili, Camarines Sur

Climate Risk Vulnerability Assessment (CRVA)

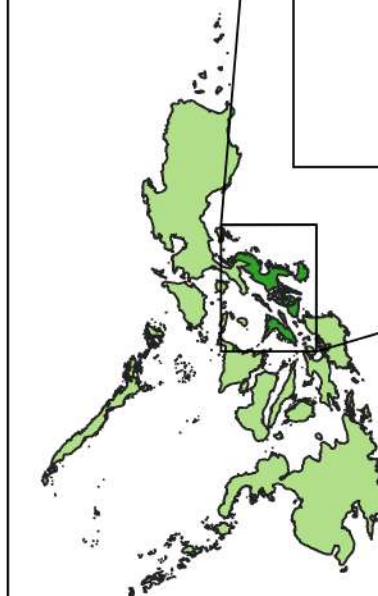
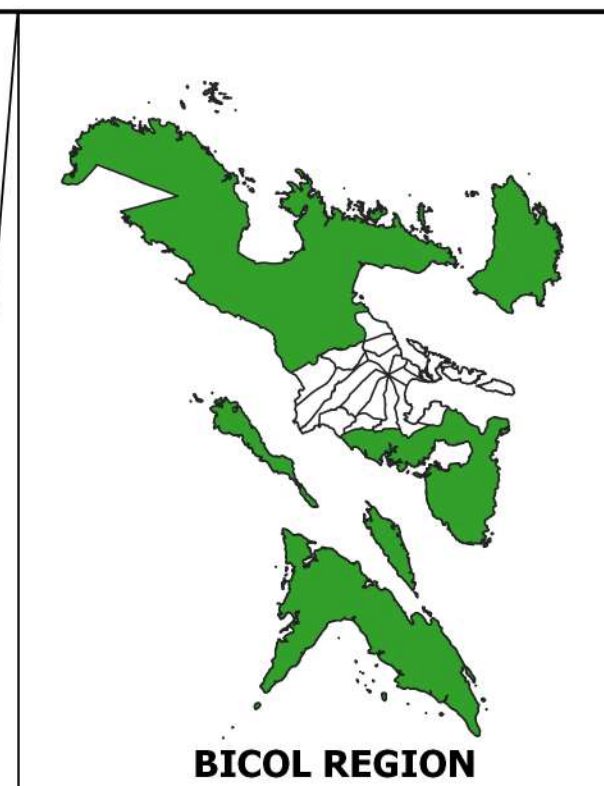


Scale - 1:220000
 CRS - WGS84



Legend

- NAPIER
- Municipal/City Boundary



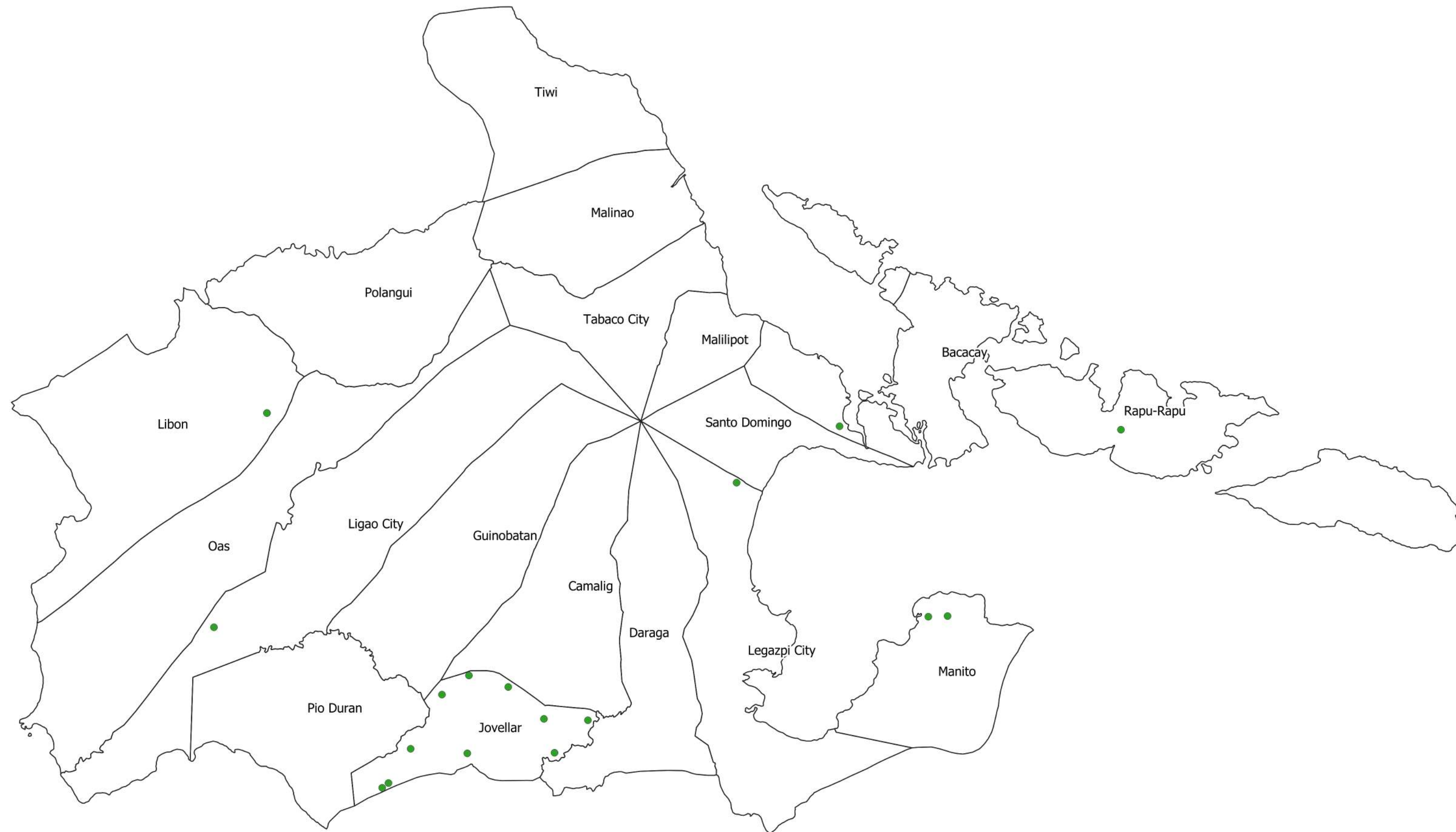
PHILIPPINES

Papaya Occurrence Map

PROVINCE OF ALBAY



Department of Agriculture, RFO 5
Adaptation and Mitigation Initiative in Agriculture
San Agustin, Pili, Camarines Sur



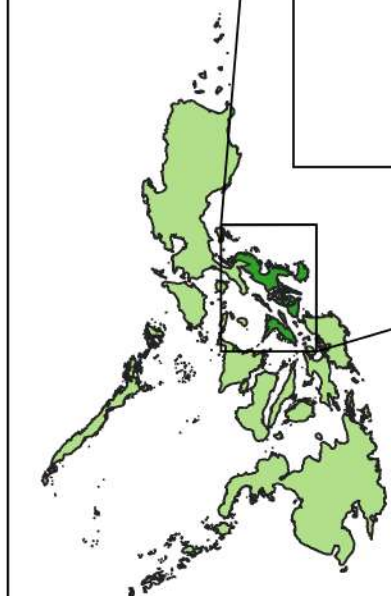
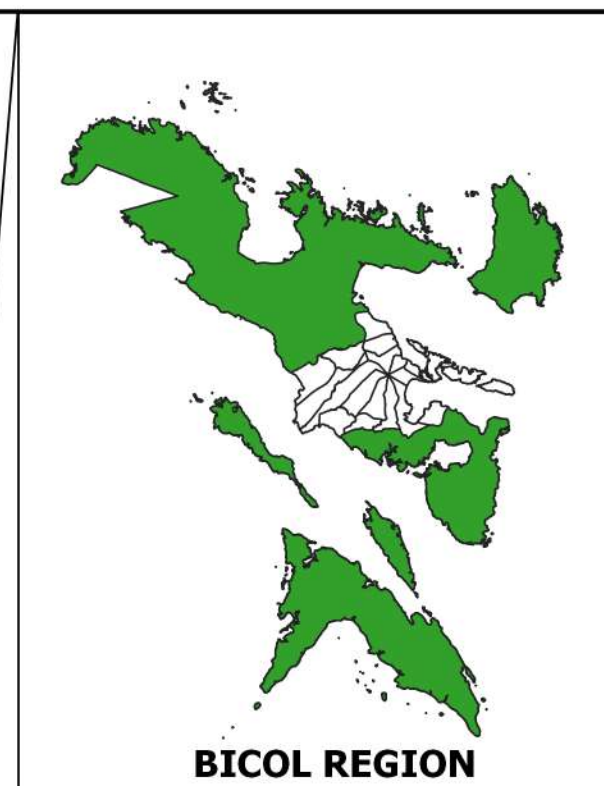
Climate Risk Vulnerability Assessment (CRVA)



Scale - 1:220000
CRS - WGS84

Legend

- PAPAYA
- Municipal/City Boundary



PHILIPPINES


Pili Occurrence Map

PROVINCE OF ALBAY

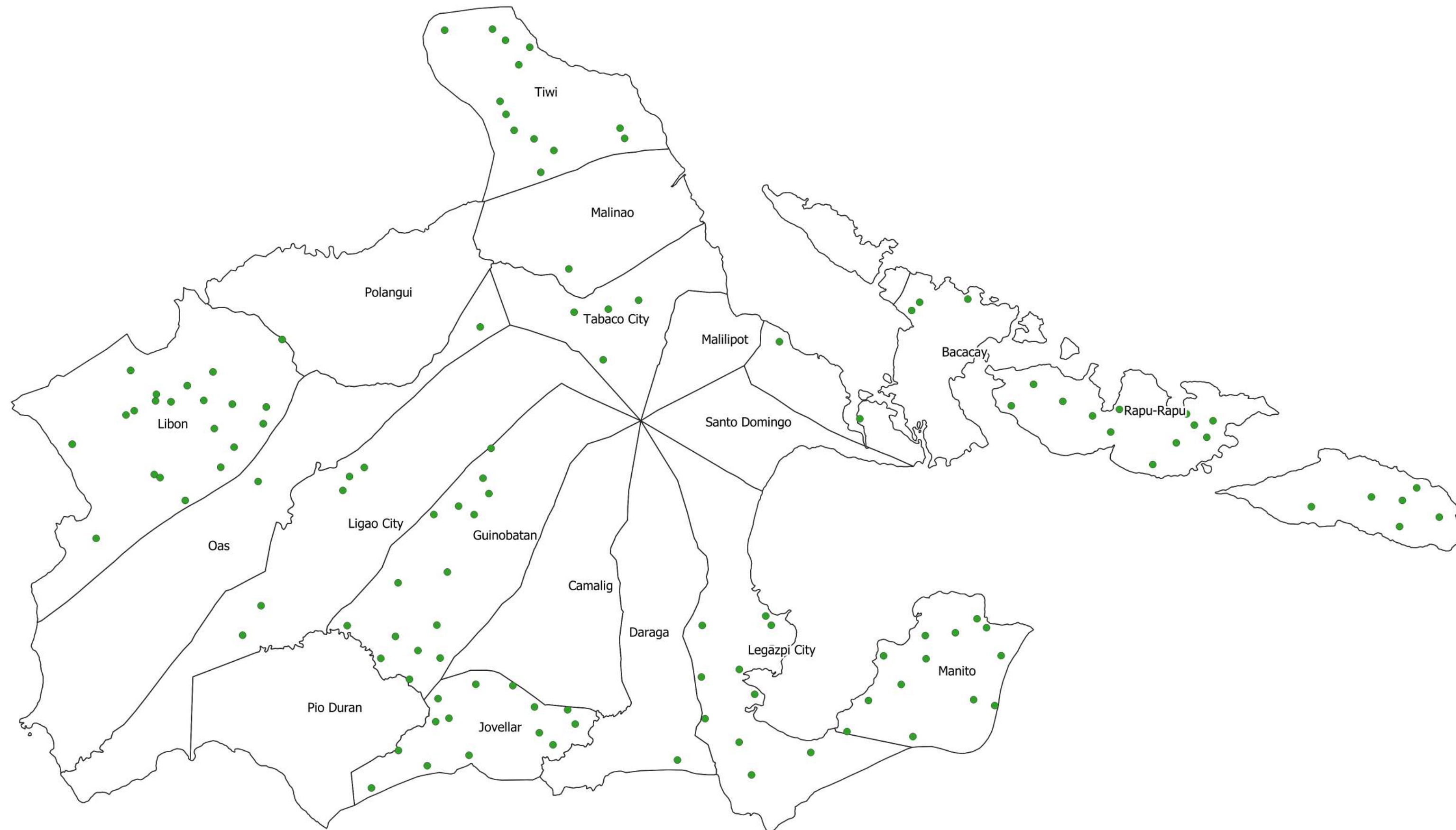


Department of Agriculture, RFO 5
Adaptation and Mitigation Initiative in Agriculture
San Agustin, Pili, Camarines Sur

Climate Risk Vulnerability Assessment (CRVA)

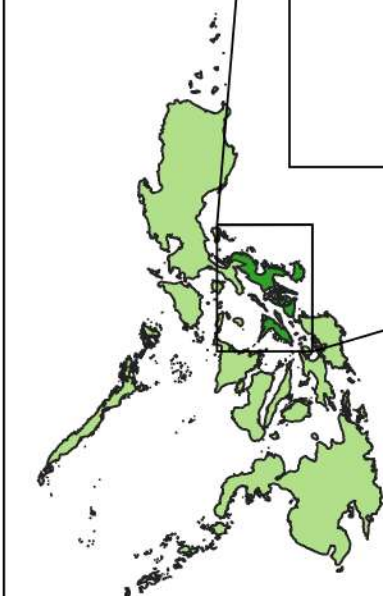
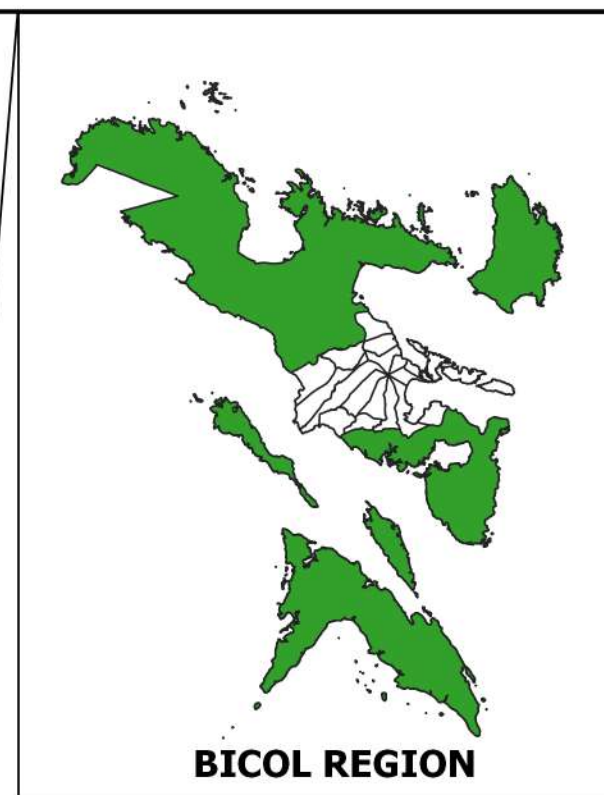


Scale - 1:220000
CRS - WGS84



Legend

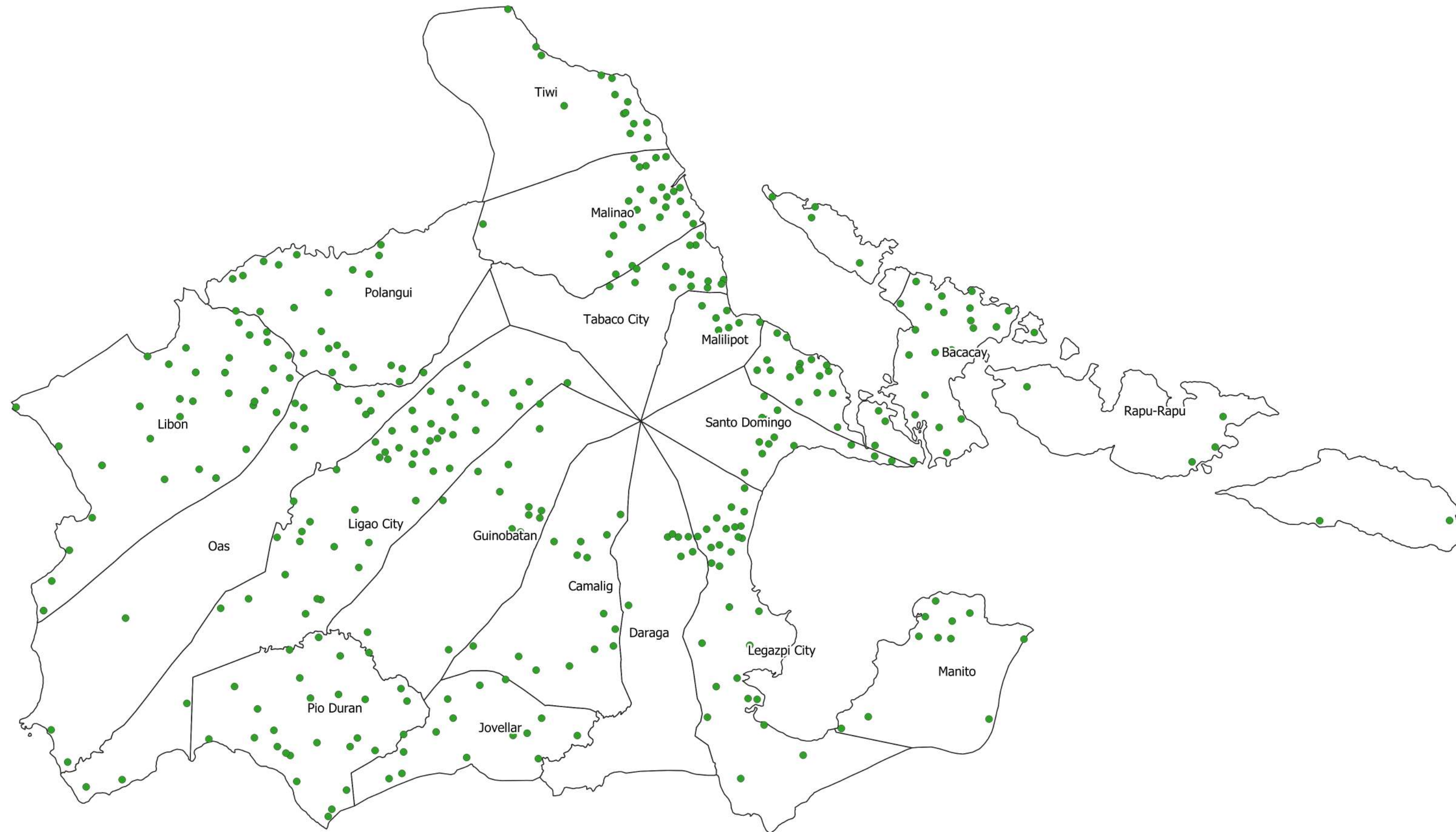
- PILI
- Municipal/City Boundary



PHILIPPINES

Rice Occurrence Map

PROVINCE OF ALBAY



Legend

- RICE
- Municipal/City Boundary

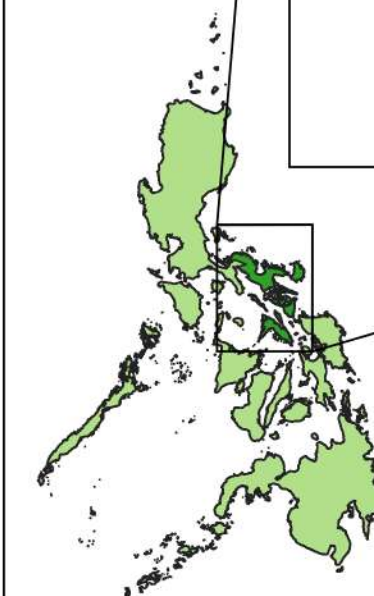
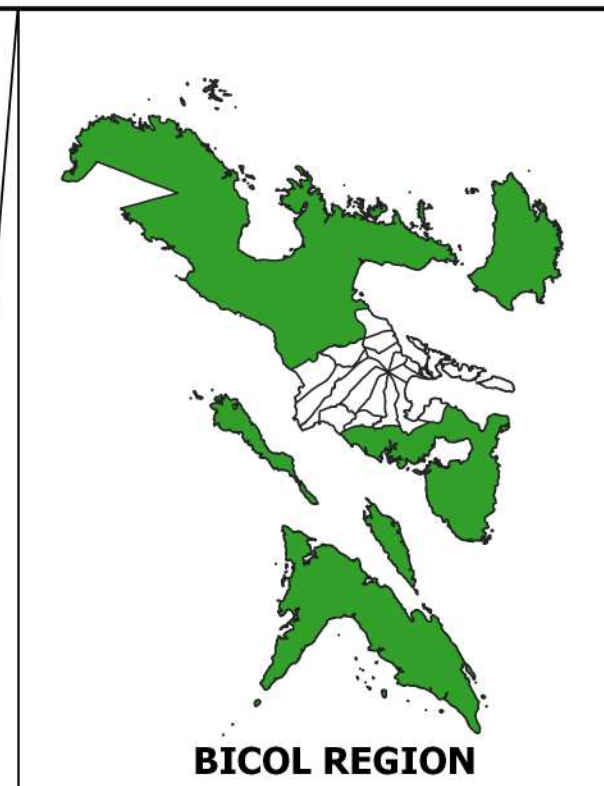


Department of Agriculture, RFO 5
 Adaptation and Mitigation Initiative in Agriculture
 San Agustin, Pili, Camarines Sur

Climate Risk Vulnerability Assessment (CRVA)



Scale - 1:220000
 CRS - WGS84



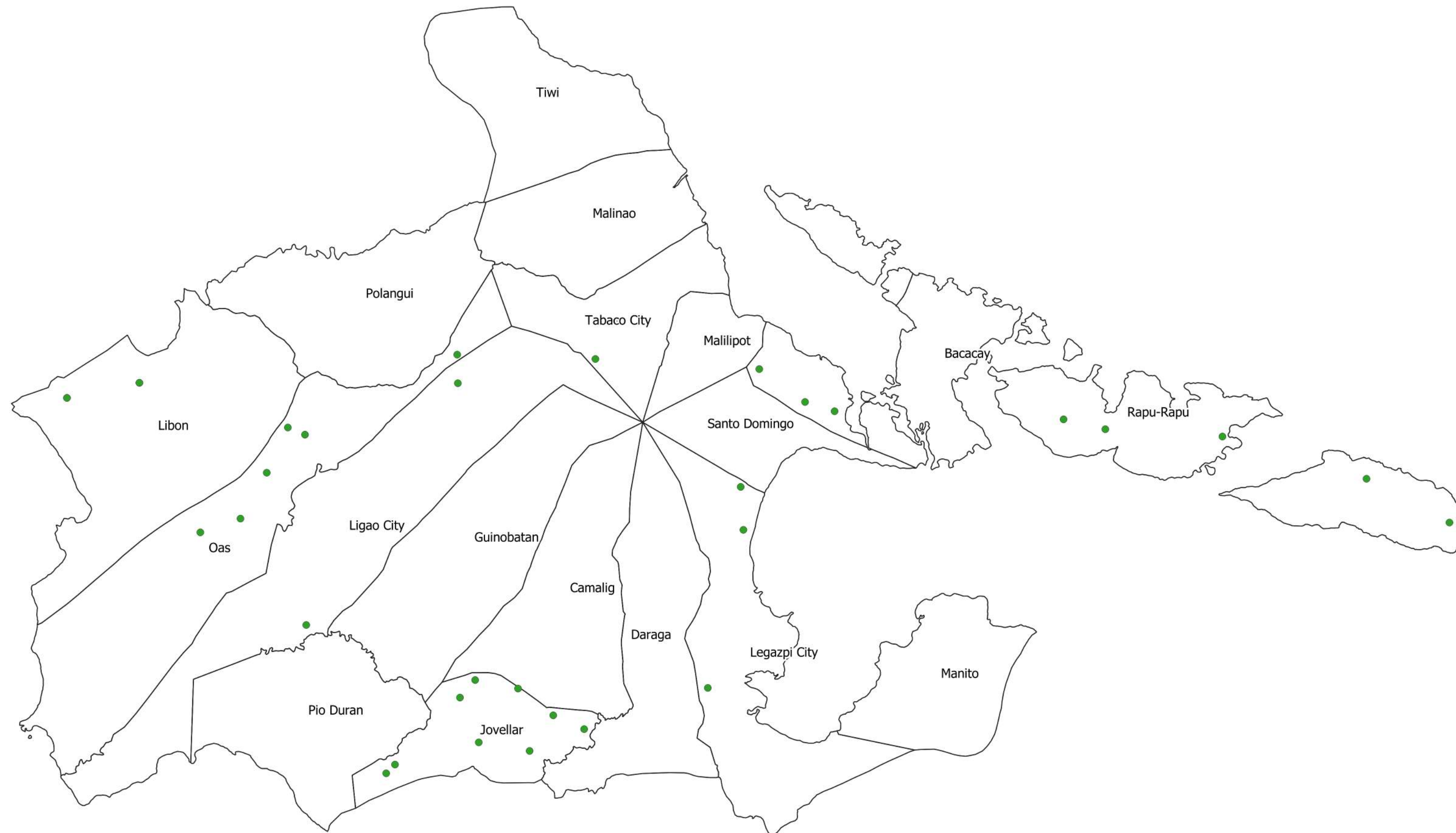
PHILIPPINES

Squash Occurrence Map

PROVINCE OF ALBAY



Department of Agriculture, RFO 5
Adaptation and Mitigation Initiative in Agriculture
San Agustin, Pili, Camarines Sur



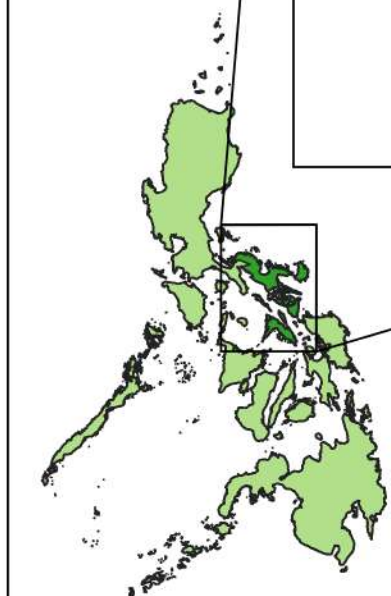
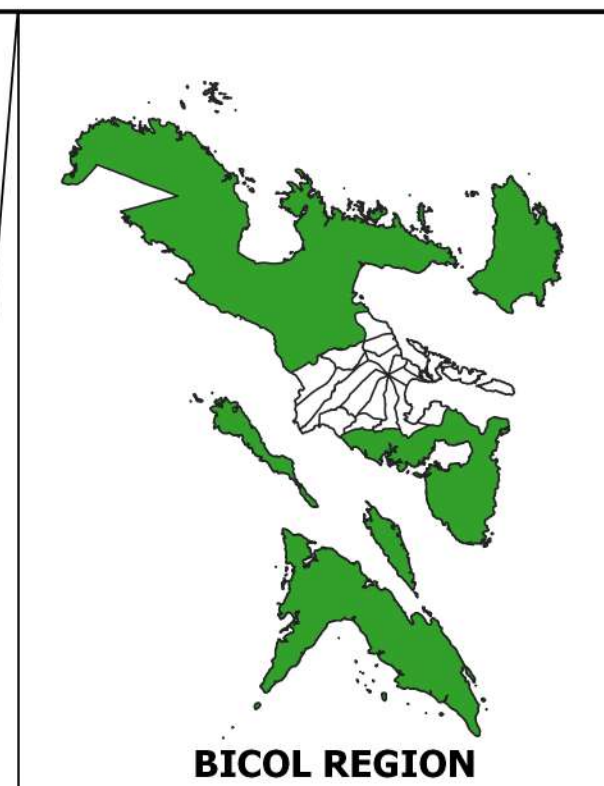
Climate Risk Vulnerability Assessment (CRVA)



Scale - 1:220000
CRS - WGS84

Legend

- SQUASH
- Municipal/City Boundary



PHILIPPINES