

Overall Hazard Index Map

PROVINCE OF ALBAY

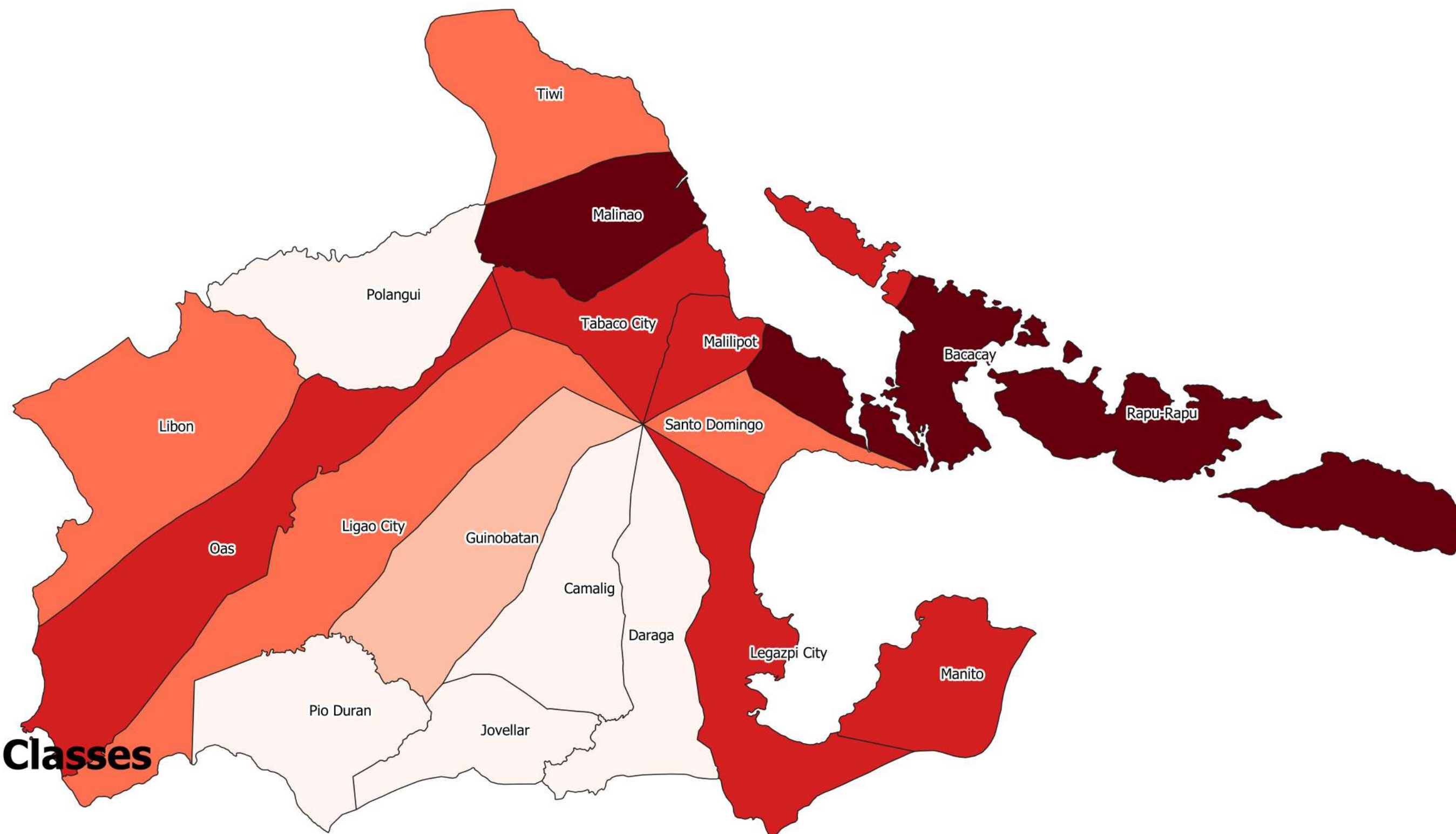


Department of Agriculture, RFO 5
 Adaptation and Mitigation Initiative in Agriculture
 San Agustin, Pili, Camarines Sur

Climate Risk Vulnerability Assessment (CRVA)



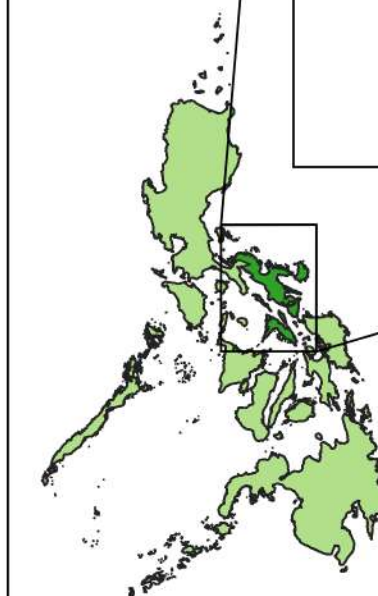
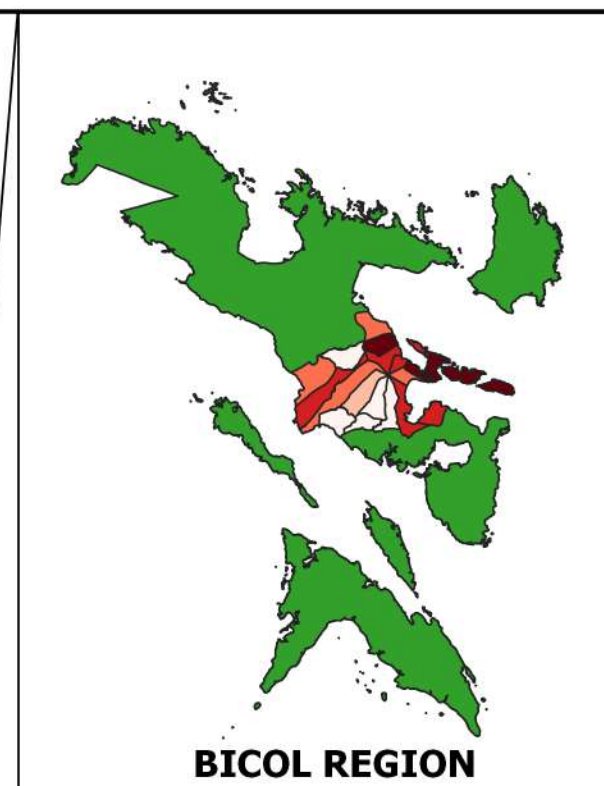
Scale - 1:250045
 CRS - WGS84



Legend

Hazard Index Classes

- Very Low
- Low
- Moderate
- High
- Very High



Drought Hazard Map

PROVINCE OF ALBAY

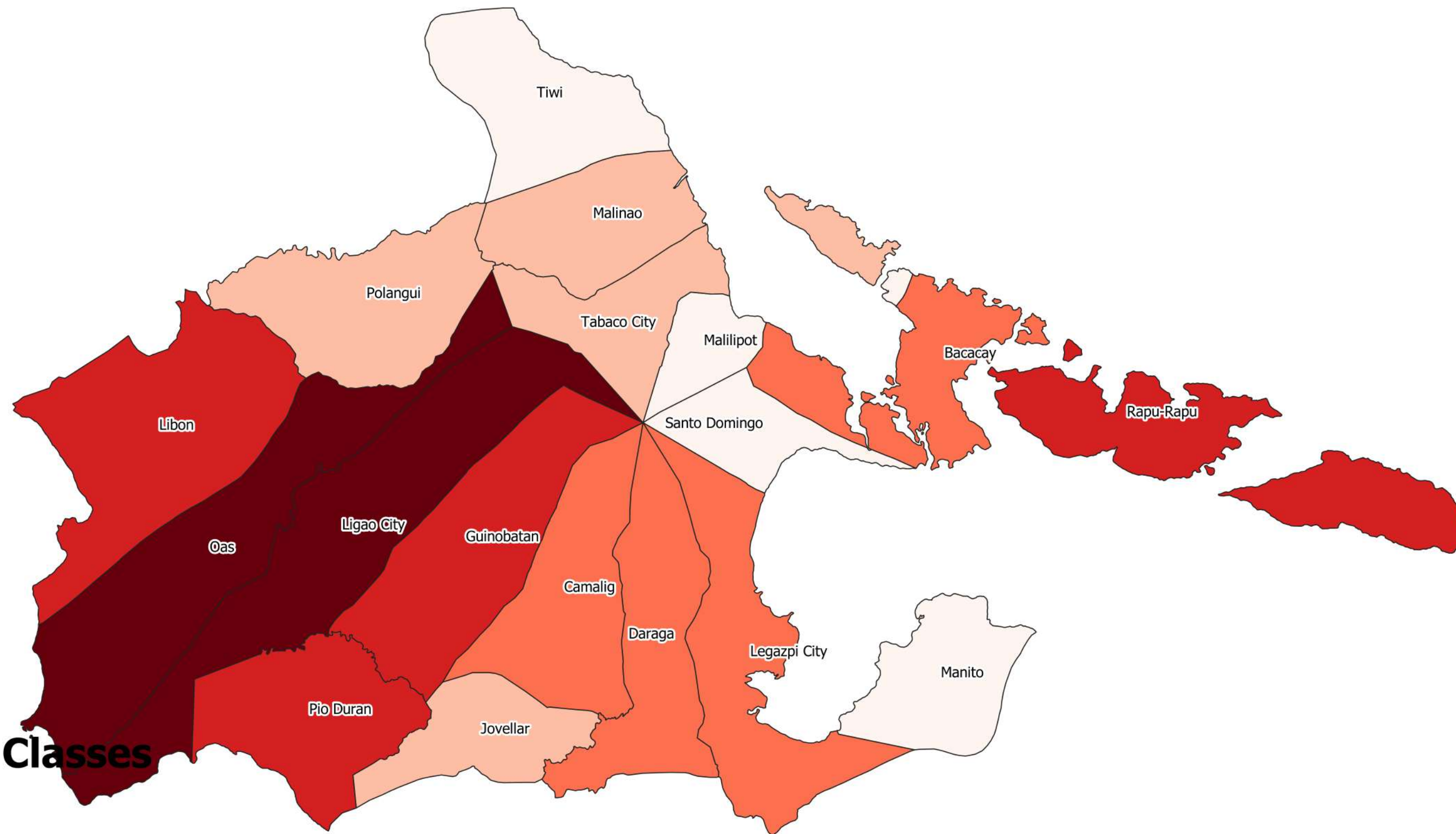


Department of Agriculture, RFO 5
 Adaptation and Mitigation Initiative in Agriculture
 San Agustin, Pili, Camarines Sur

Climate Risk Vulnerability Assessment (CRVA)



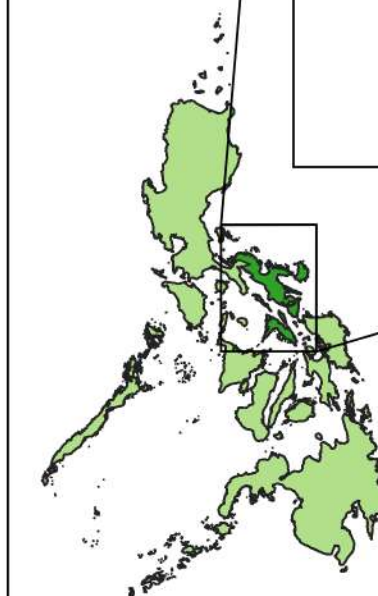
Scale - 1:250045
 CRS - WGS84



Legend

Hazard Index Classes

- Very Low
- Low
- Moderate
- High
- Very High



PHILIPPINES

Erosion Hazard Map

PROVINCE OF ALBAY

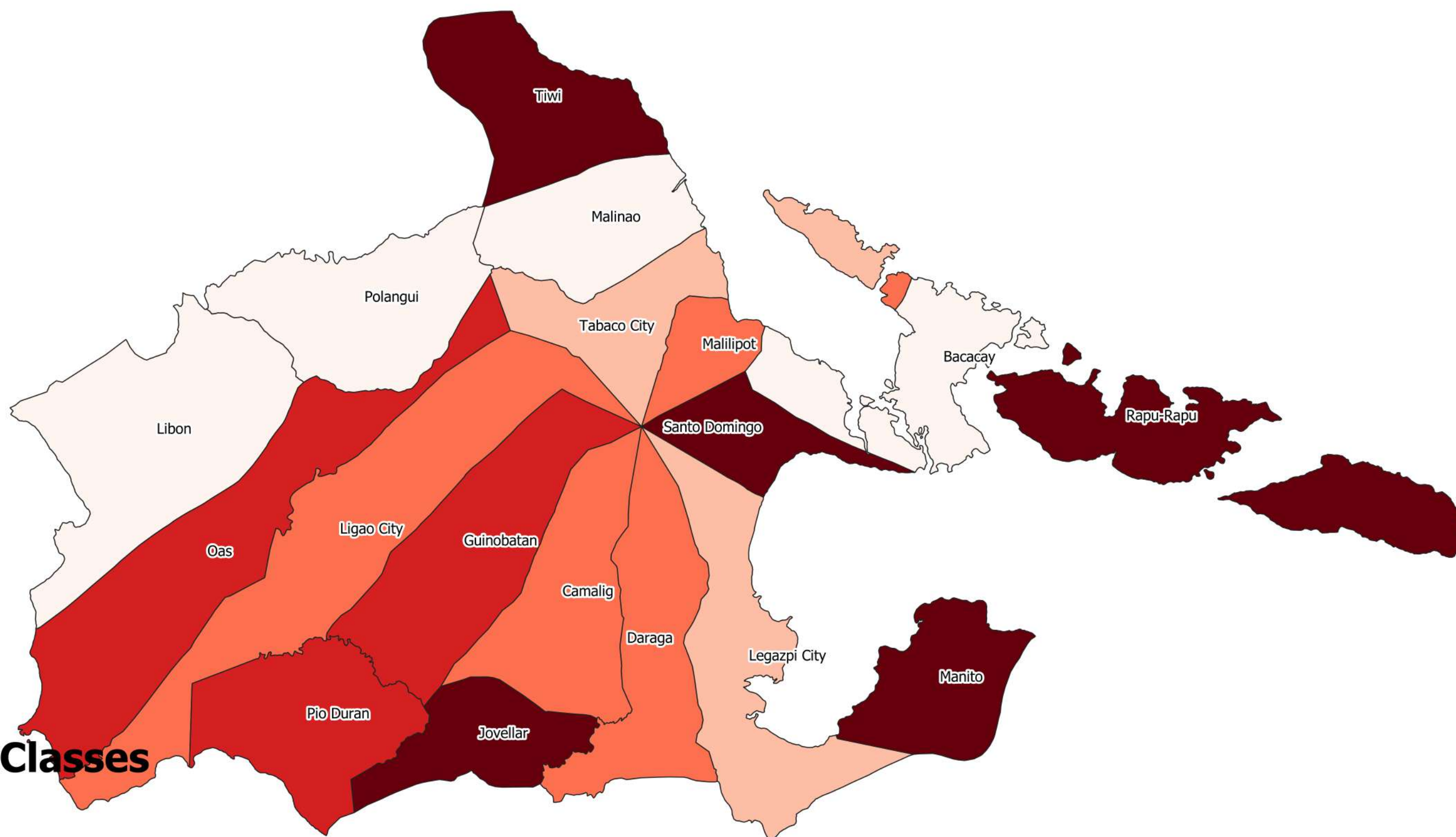


Department of Agriculture, RFO 5
 Adaptation and Mitigation Initiative in Agriculture
 San Agustin, Pili, Camarines Sur

Climate Risk Vulnerability Assessment (CRVA)



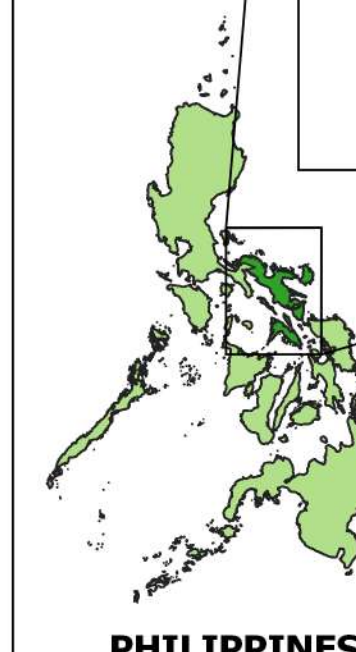
Scale - 1:250045
 CRS - WGS84



Legend

Hazard Index Classes

- Very Low
- Low
- Moderate
- High
- Very High



BICOL REGION

PHILIPPINES

Flood Hazard Map

PROVINCE OF ALBAY

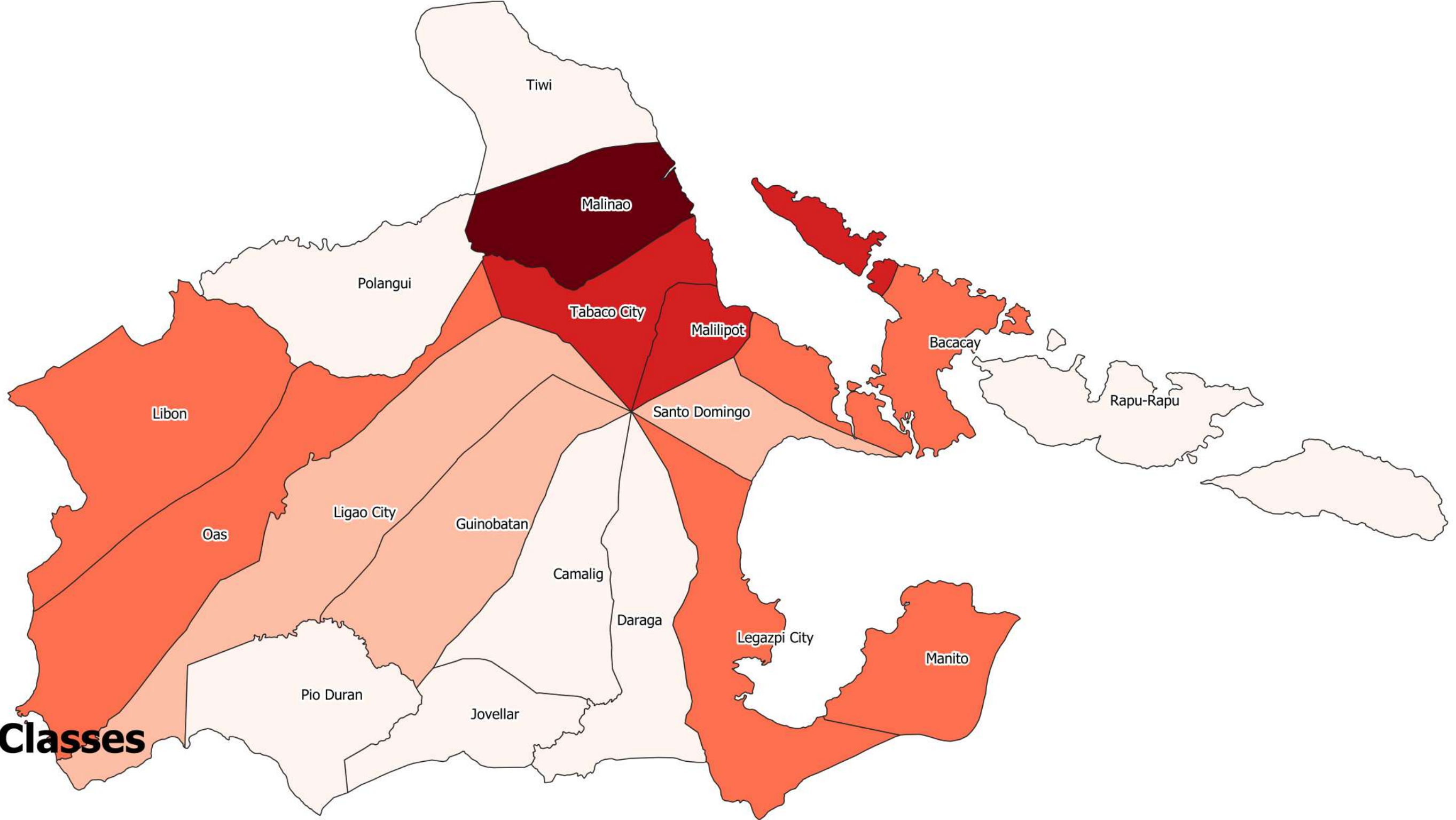


Department of Agriculture, RFO 5
 Adaptation and Mitigation Initiative in Agriculture
 San Agustin, Pili, Camarines Sur

Climate Risk Vulnerability Assessment (CRVA)



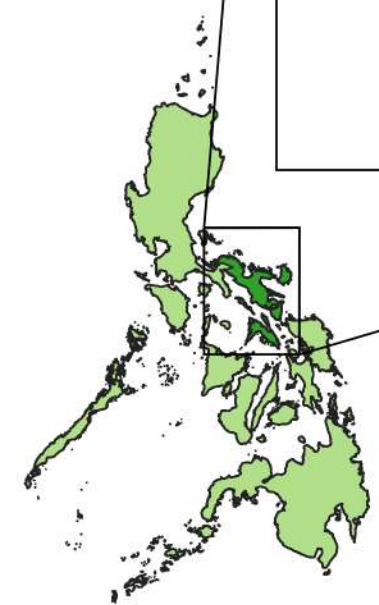
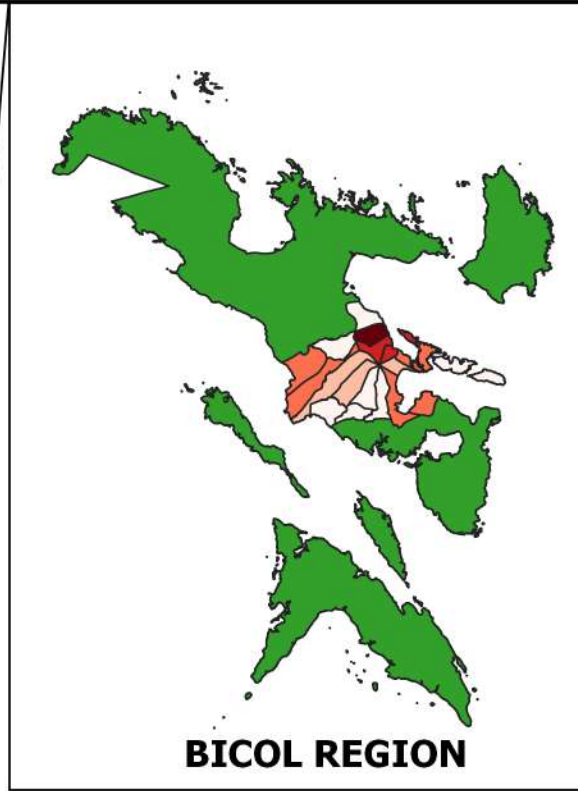
Scale - 1:250045
 CRS - WGS84



Legend

Hazard Index Classes

- Very Low
- Low
- Moderate
- High
- Very High



Landslide Hazard Map

PROVINCE OF ALBAY

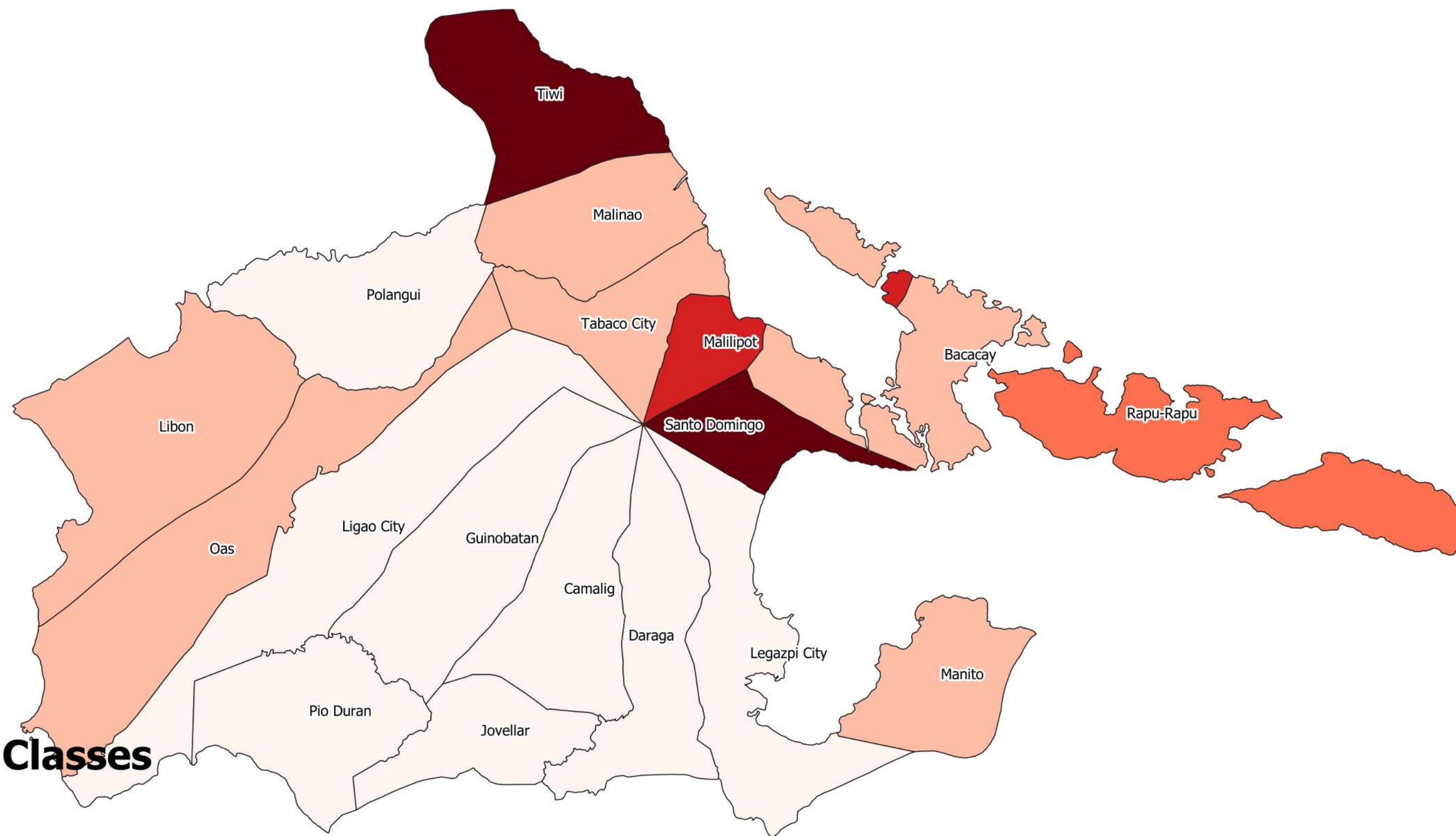


Department of Agriculture, RFO 5
 Adaptation and Mitigation Initiative in Agriculture
 San Agustin, Pili, Camarines Sur

Climate Risk Vulnerability Assessment (CRVA)



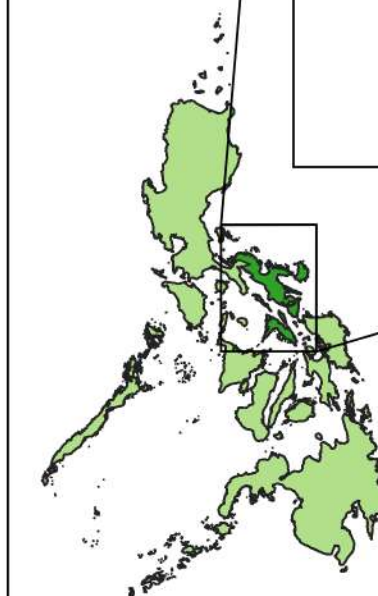
Scale - 1:250045
 CRS - WGS84



Legend

Hazard Index Classes

- Very Low
- Low
- Moderate
- High
- Very High



BICOL REGION

PHILIPPINES

Sea Level Rise Hazard Map

PROVINCE OF ALBAY

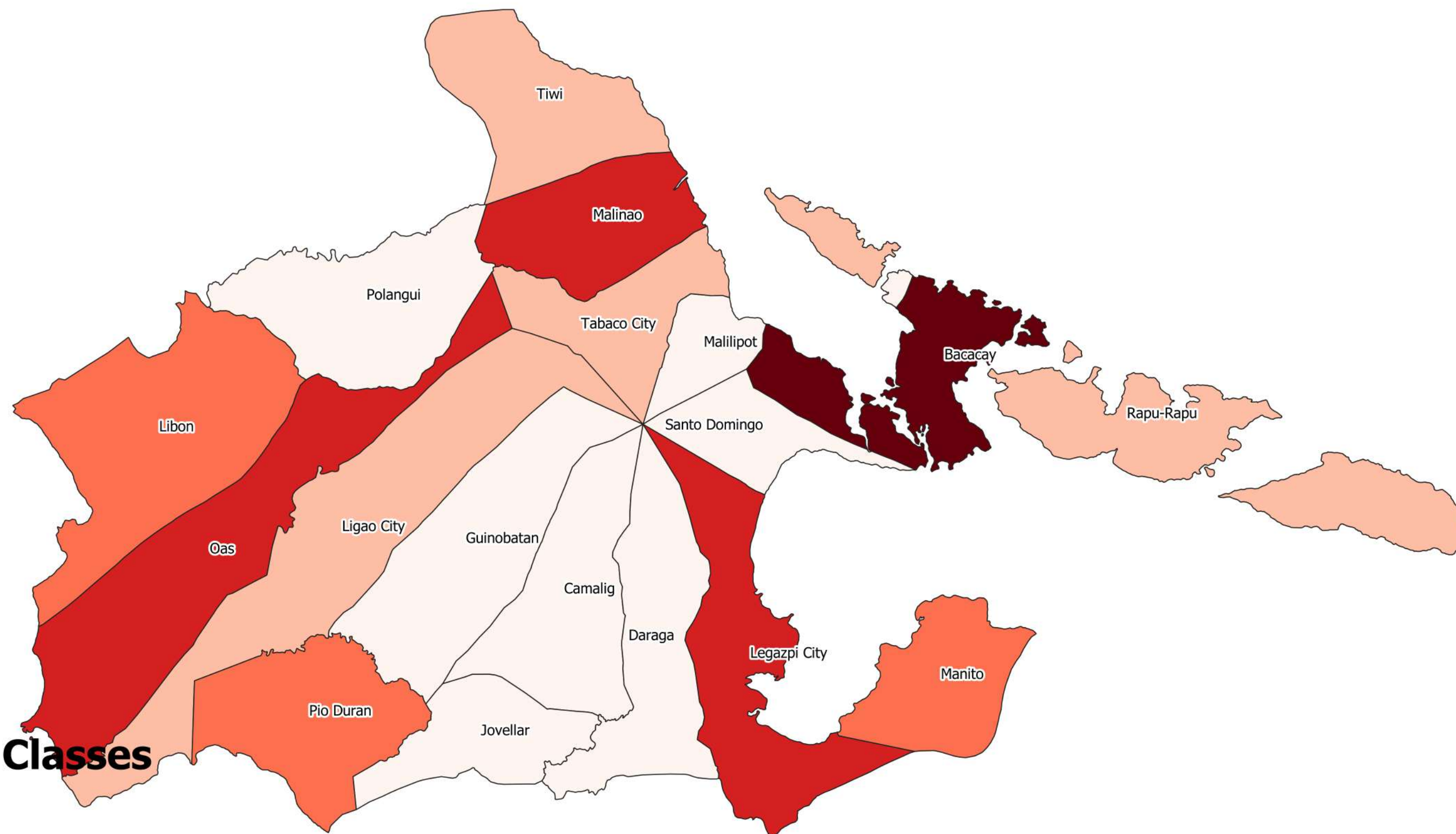


Department of Agriculture, RFO 5
 Adaptation and Mitigation Initiative in Agriculture
 San Agustin, Pili, Camarines Sur

Climate Risk Vulnerability Assessment (CRVA)



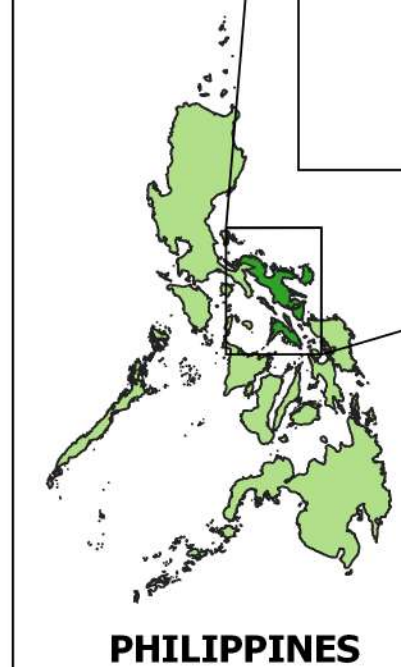
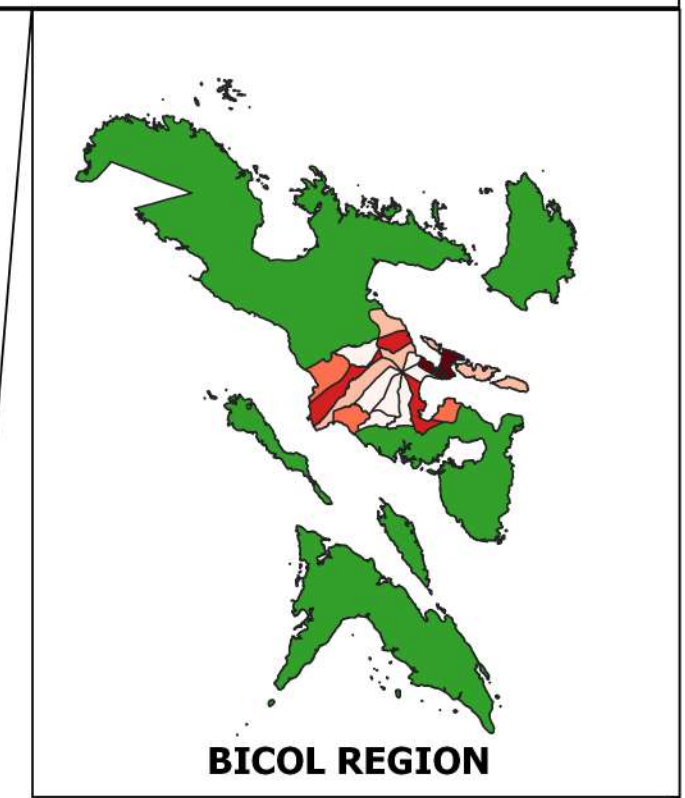
Scale - 1:250045
 CRS - WGS84



Legend

Hazard Index Classes

- Very Low
- Low
- Moderate
- High
- Very High



PHILIPPINES

Storm Surge Hazard Map

PROVINCE OF ALBAY

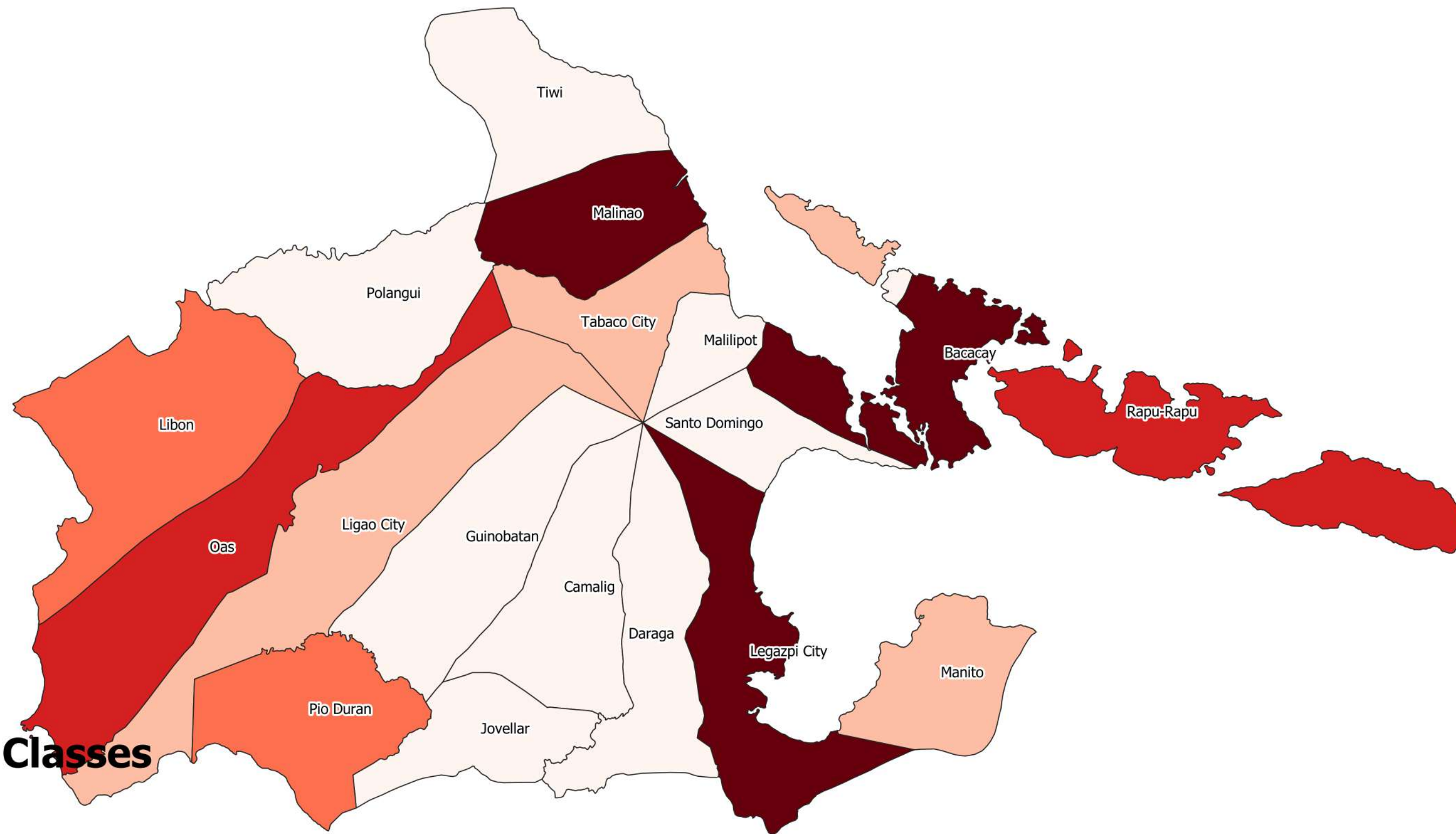


Department of Agriculture, RFO 5
 Adaptation and Mitigation Initiative in Agriculture
 San Agustin, Pili, Camarines Sur

Climate Risk Vulnerability Assessment (CRVA)



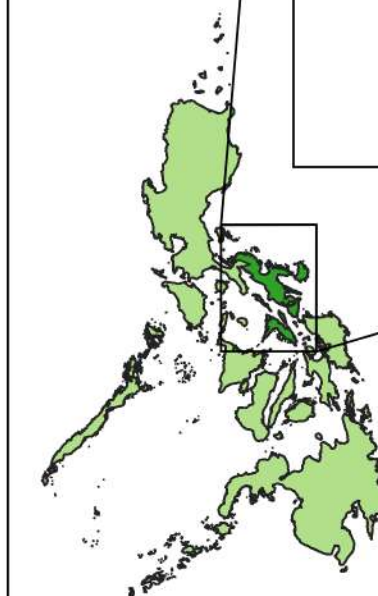
Scale - 1:250045
 CRS - WGS84



Legend

Hazard Index Classes

- Very Low
- Low
- Moderate
- High
- Very High




Saltwater Intrusion Hazard Map

PROVINCE OF ALBAY

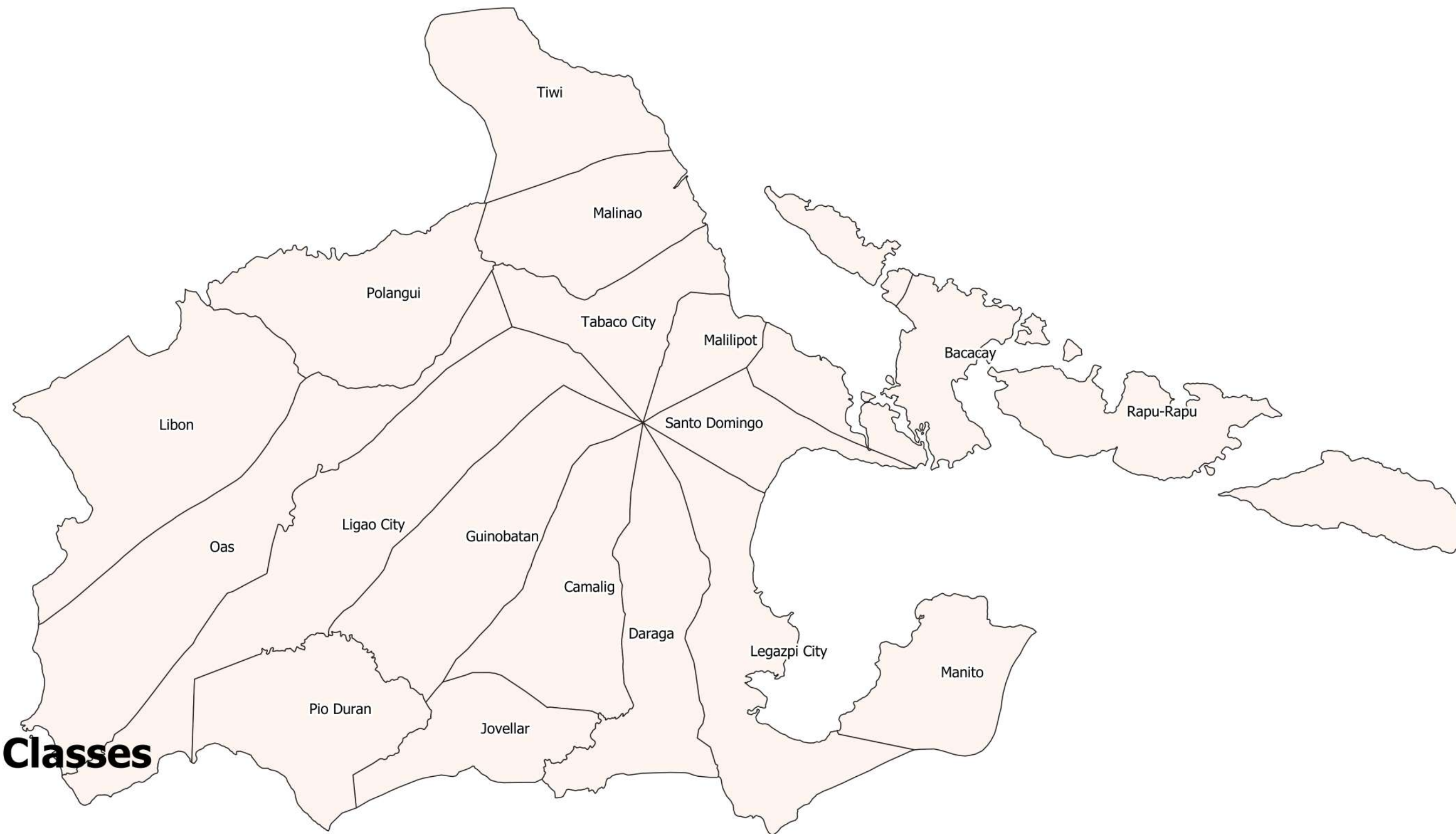


Department of Agriculture, RFO 5
 Adaptation and Mitigation Initiative in Agriculture
 San Agustin, Pili, Camarines Sur

Climate Risk Vulnerability Assessment (CRVA)

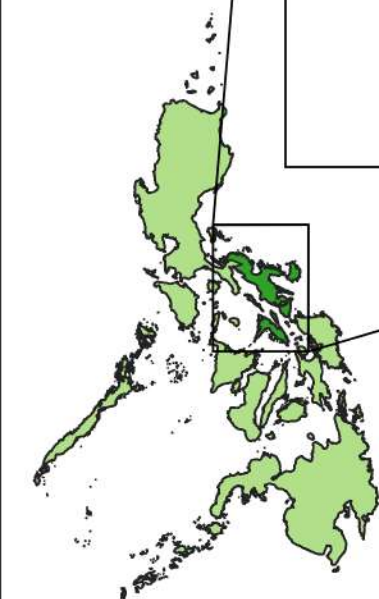


Scale - 1:250045
 CRS - WGS84



Legend Hazard Index Classes

- Very Low
- Low
- Moderate
- High
- Very High



PHILIPPINES

Tropical Cyclone Hazard Map

PROVINCE OF ALBAY

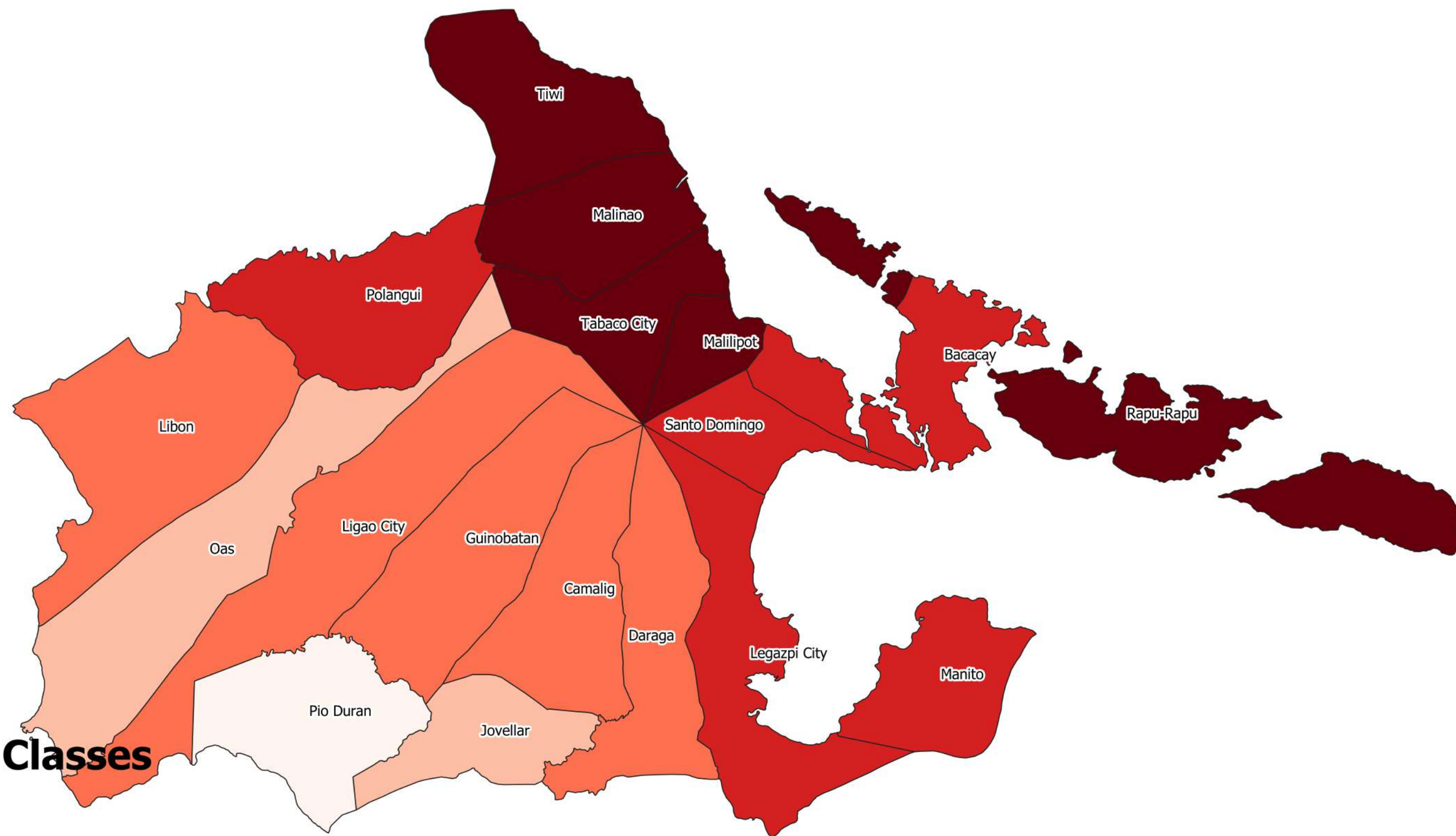


Department of Agriculture, RFO 5
 Adaptation and Mitigation Initiative in Agriculture
 San Agustin, Pili, Camarines Sur

Climate Risk Vulnerability Assessment (CRVA)



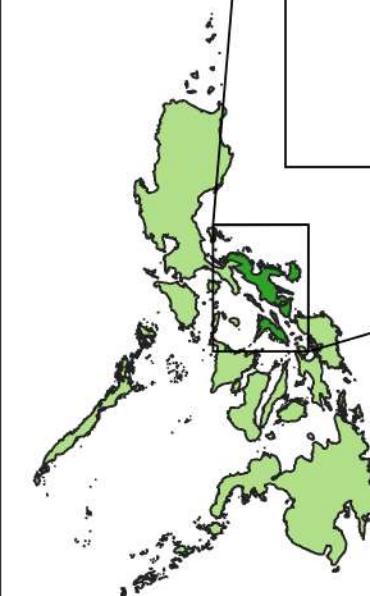
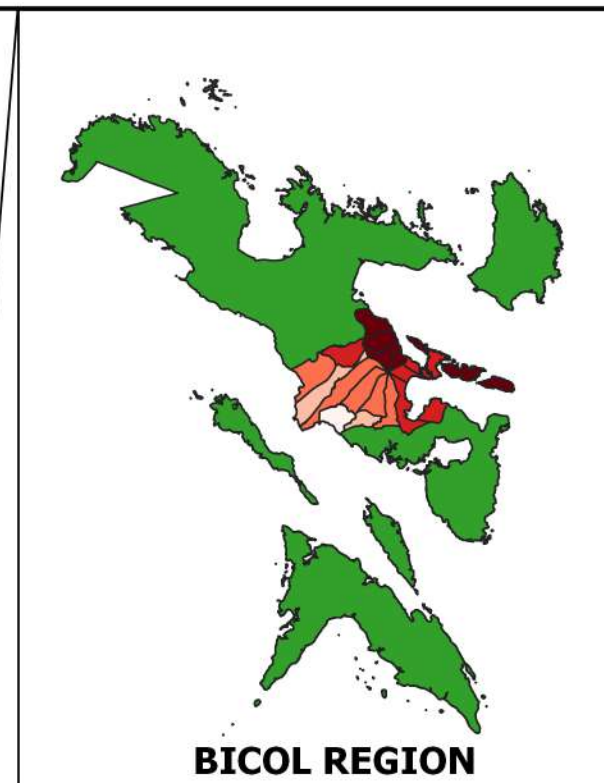
Scale - 1:250045
 CRS - WGS84



Legend

Hazard Index Classes

- Very Low
- Low
- Moderate
- High
- Very High



PHILIPPINES