

# Overall Vulnerability Map

## PROVINCE OF ALBAY

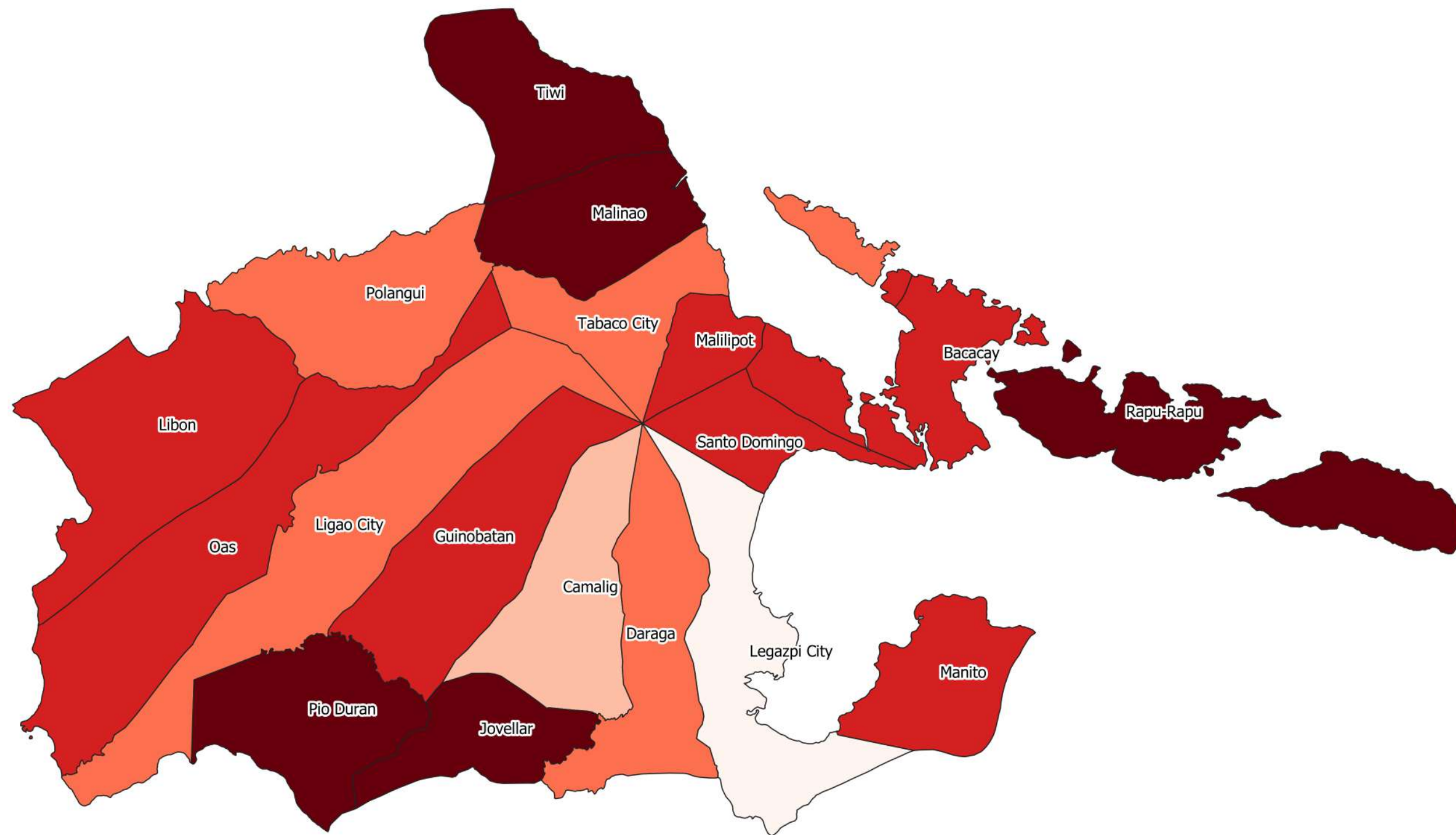


Department of Agriculture, RFO 5  
 Adaptation and Mitigation Initiative in Agriculture  
 San Agustin, Pili, Camarines Sur

### Climate Risk Vulnerability Assessment (CRVA)



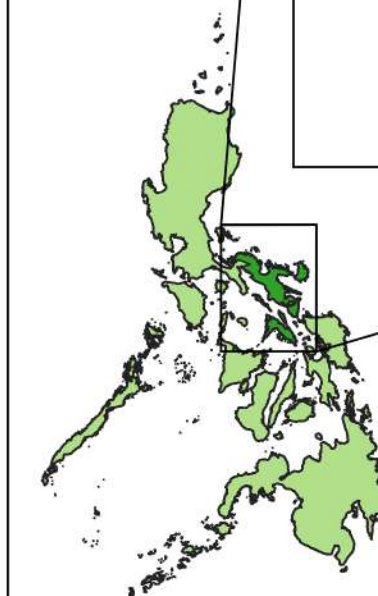
Scale - 1:270000  
 CRS - WGS84



### Legend

#### Vulnerability Classes

- Very Low
- Low
- Moderate
- High
- Very High



# Abaca Vulnerability Map

## PROVINCE OF ALBAY

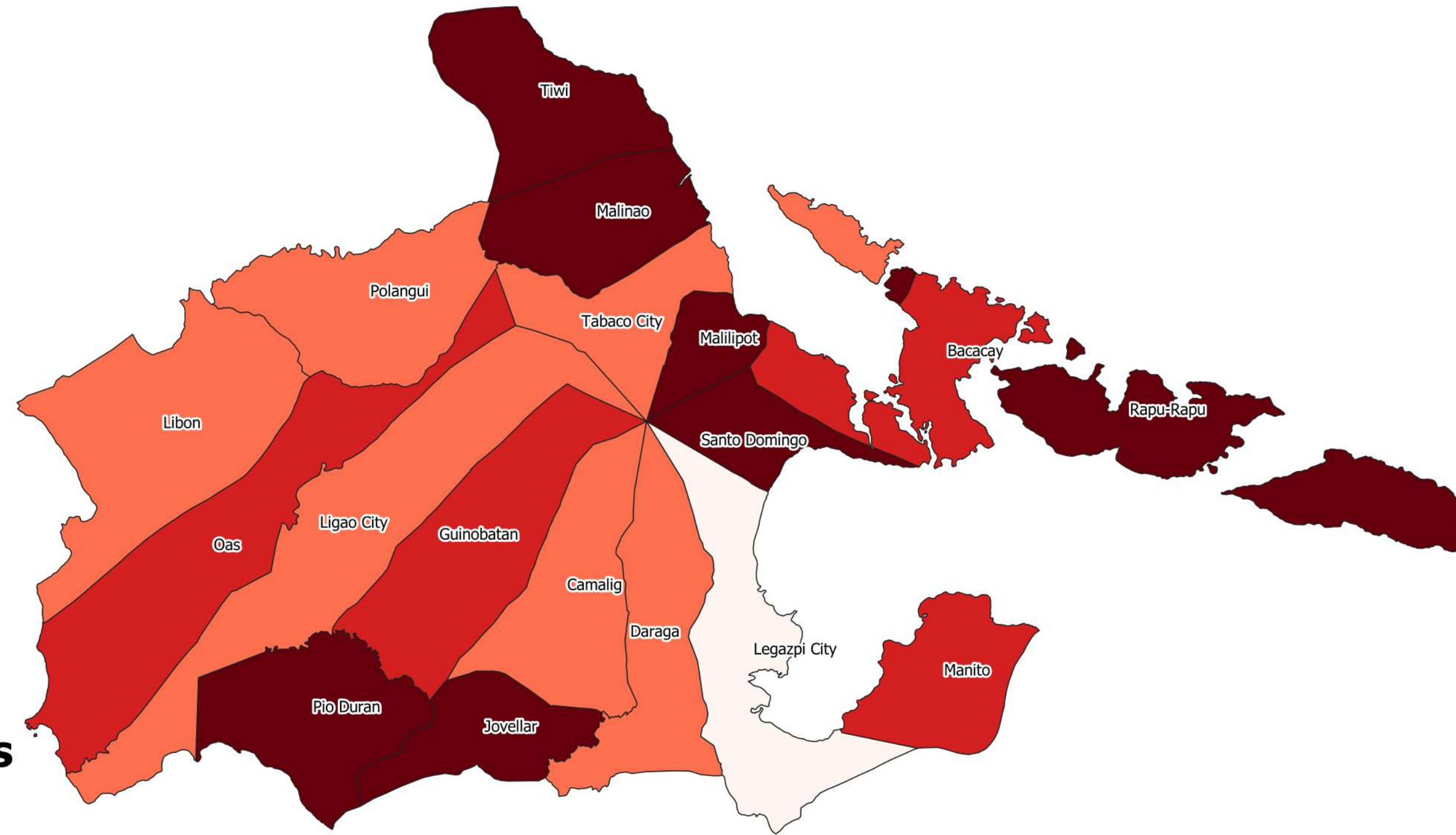


Department of Agriculture, RFO 5  
 Adaptation and Mitigation Initiative in Agriculture  
 San Agustin, Pili, Camarines Sur

### Climate Risk Vulnerability Assessment (CRVA)



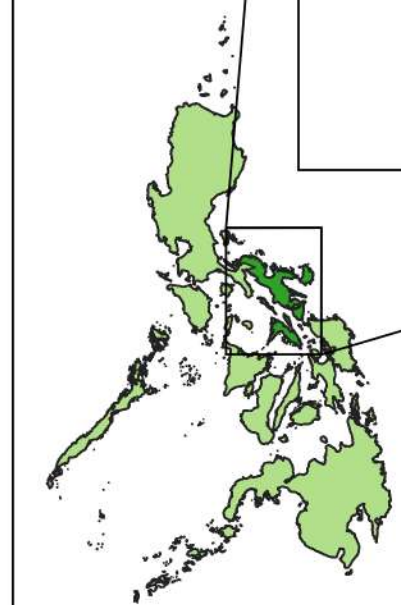
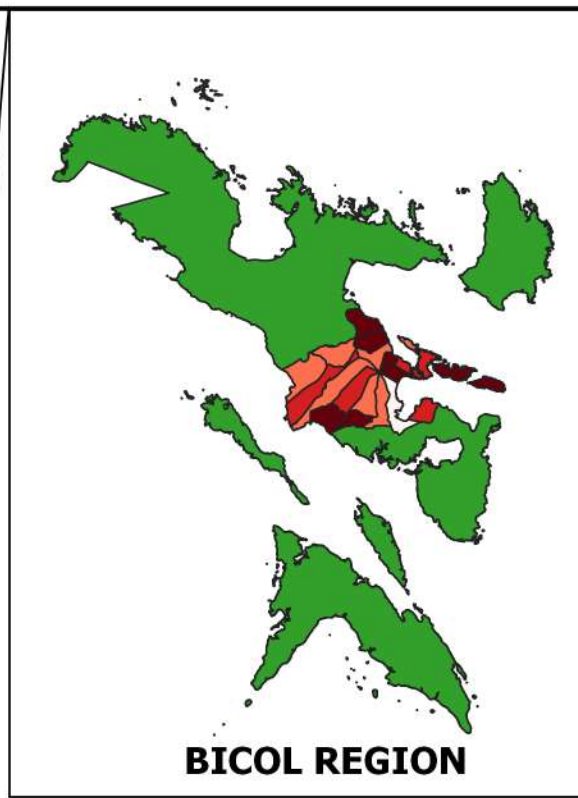
Scale - 1:270000  
 CRS - WGS84



### Legend

#### Vulnerability Classes

- Very Low
- Low
- Moderate
- High
- Very High



PHILIPPINES

# Ampalaya Vulnerability Map

## PROVINCE OF ALBAY

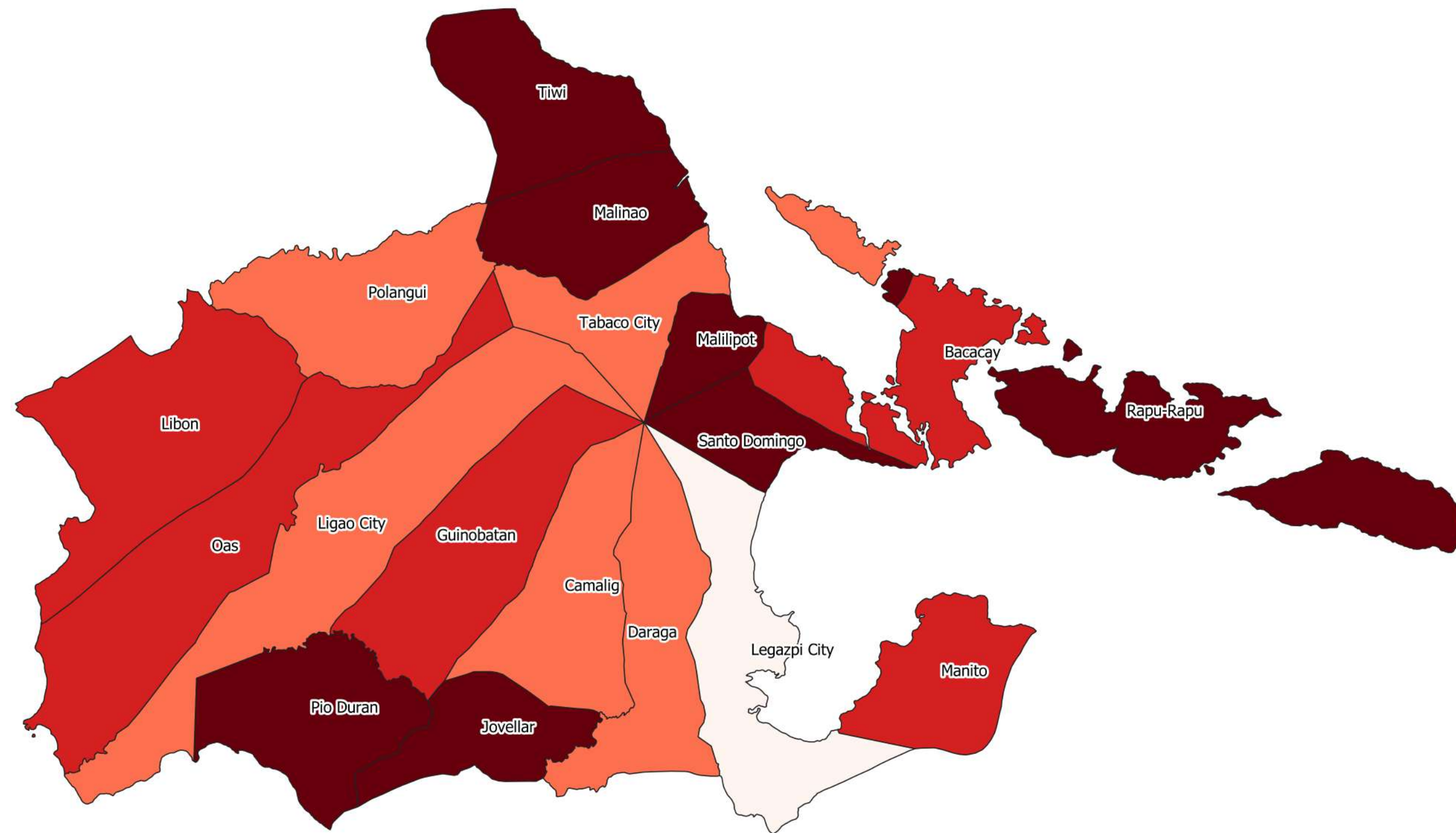


Department of Agriculture, RFO 5  
 Adaptation and Mitigation Initiative in Agriculture  
 San Agustin, Pili, Camarines Sur

### Climate Risk Vulnerability Assessment (CRVA)



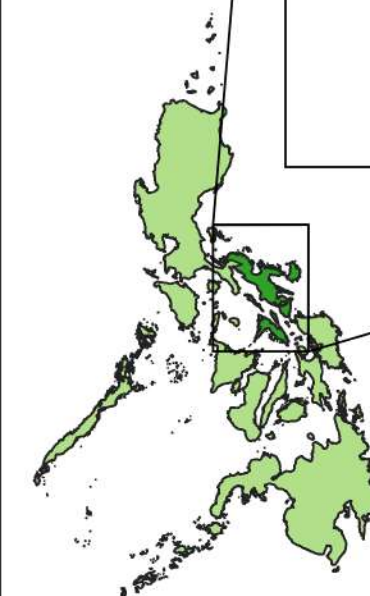
Scale - 1:270000  
 CRS - WGS84



### Legend

#### Vulnerability Classes

- Very Low
- Low
- Moderate
- High
- Very High



PHILIPPINES

# Banana Vulnerability Map

## PROVINCE OF ALBAY

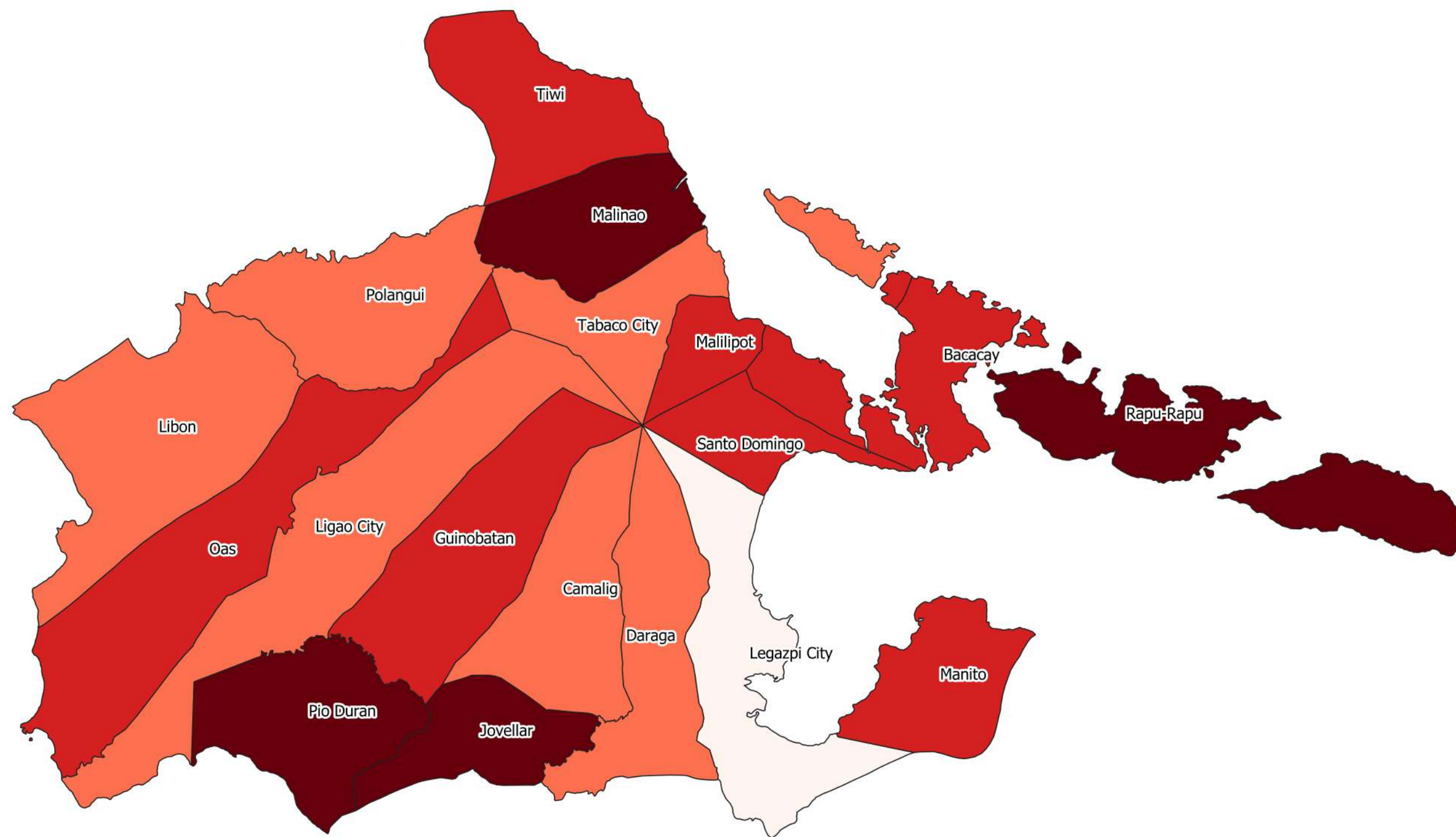


Department of Agriculture, RFO 5  
 Adaptation and Mitigation Initiative in Agriculture  
 San Agustin, Pili, Camarines Sur

### Climate Risk Vulnerability Assessment (CRVA)



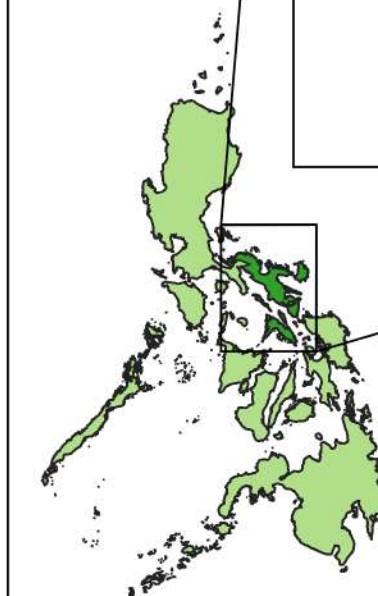
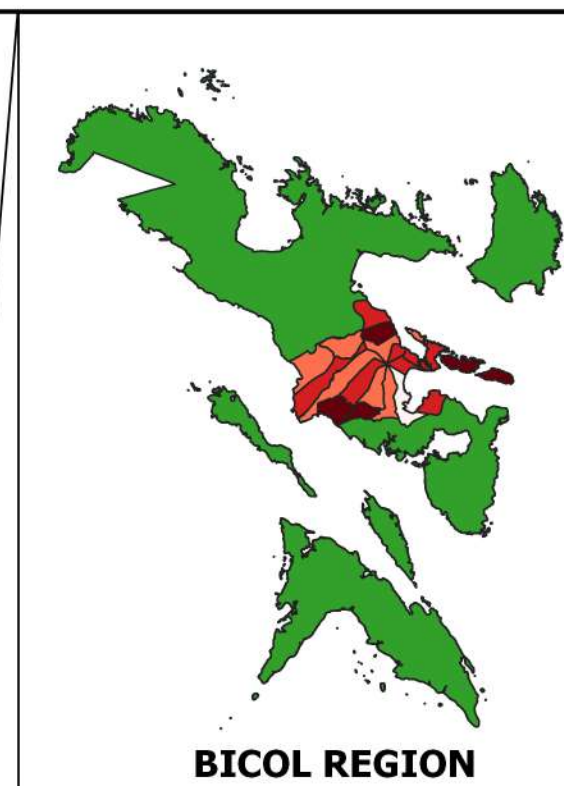
Scale - 1:270000  
 CRS - WGS84



### Legend

#### Vulnerability Classes

- Very Low
- Low
- Moderate
- High
- Very High



PHILIPPINES

# Cacao Vulnerability Map

## PROVINCE OF ALBAY

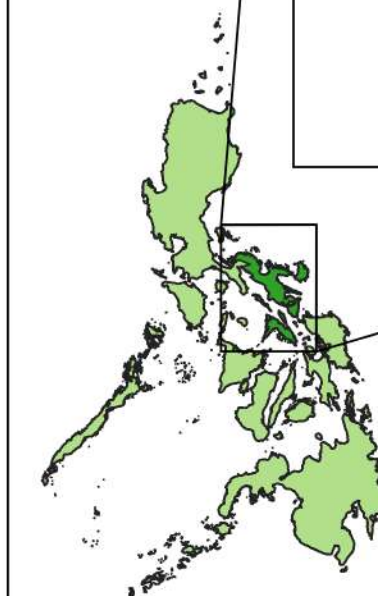
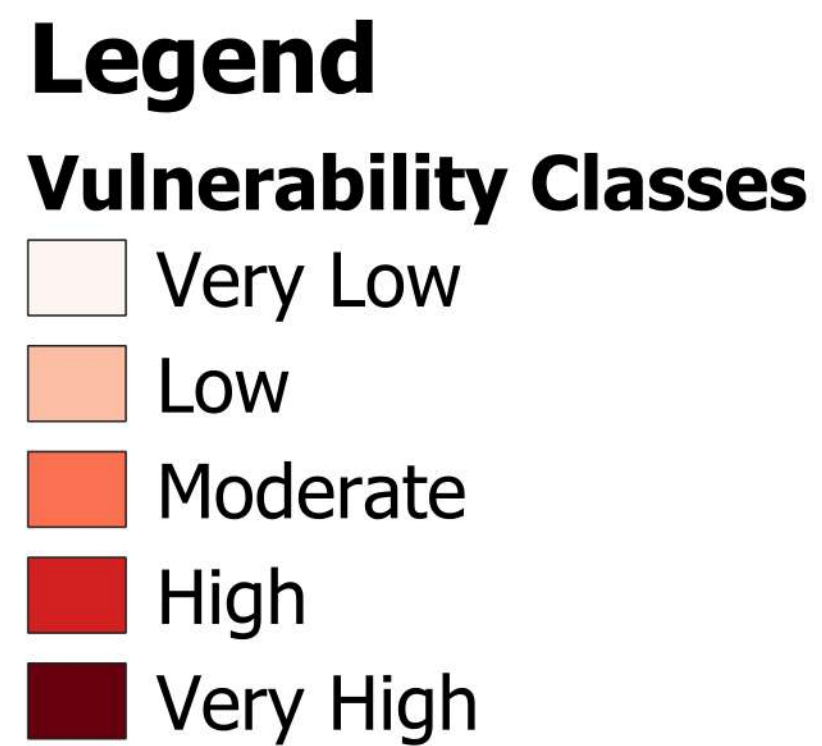
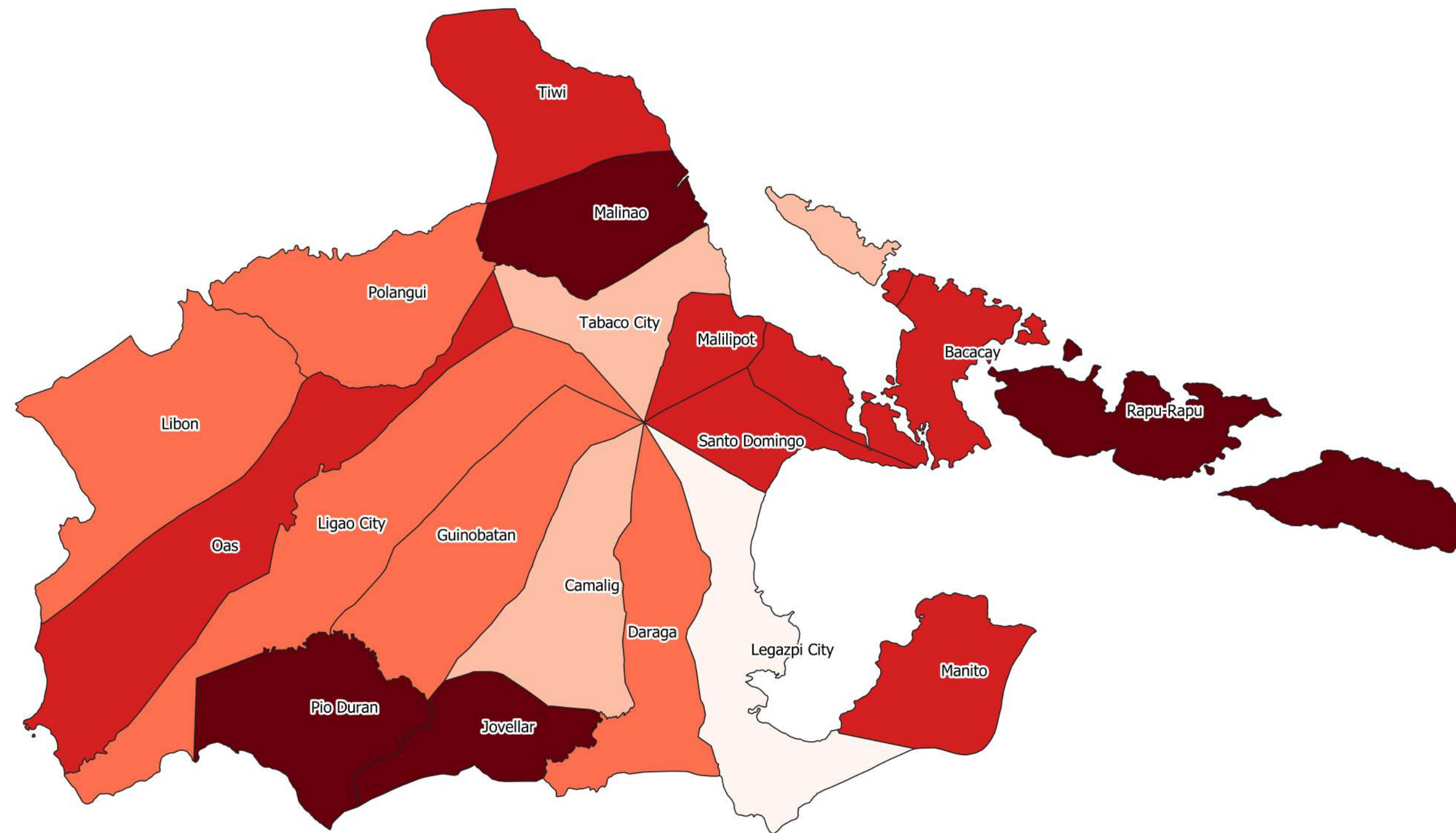


Department of Agriculture, RFO 5  
 Adaptation and Mitigation Initiative in Agriculture  
 San Agustin, Pili, Camarines Sur

### Climate Risk Vulnerability Assessment (CRVA)



Scale - 1:270000  
 CRS - WGS84



# Coconut Vulnerability Map

## PROVINCE OF ALBAY

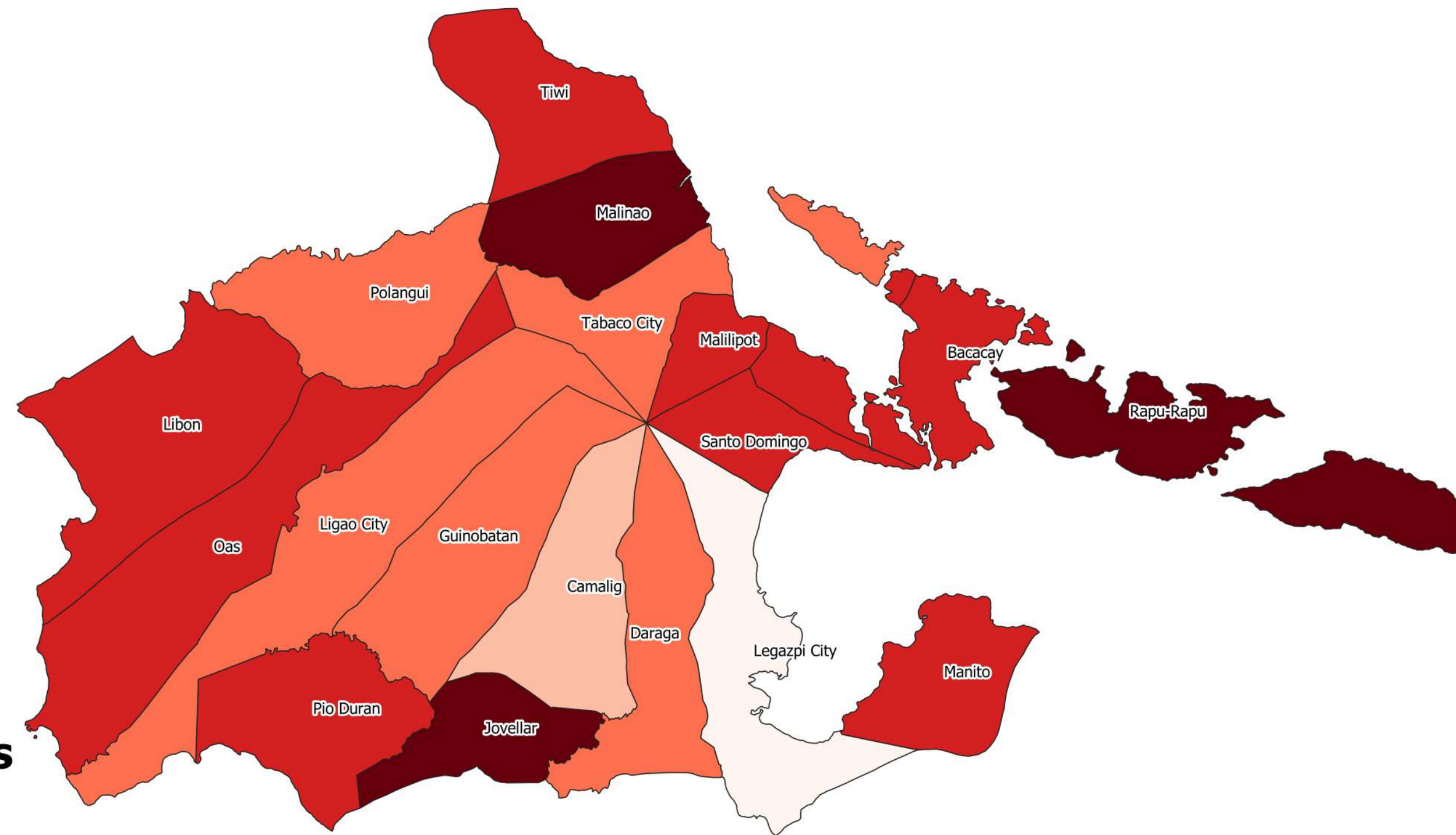


Department of Agriculture, RFO 5  
 Adaptation and Mitigation Initiative in Agriculture  
 San Agustin, Pili, Camarines Sur

### Climate Risk Vulnerability Assessment (CRVA)



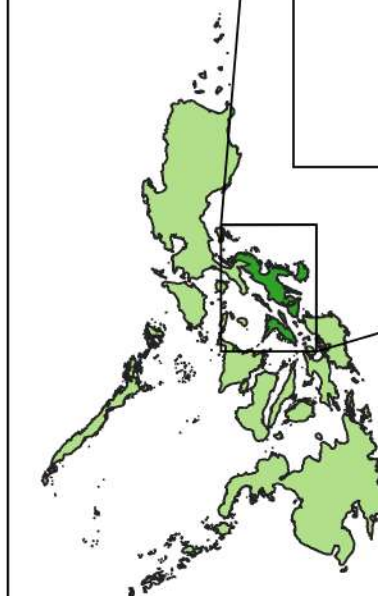
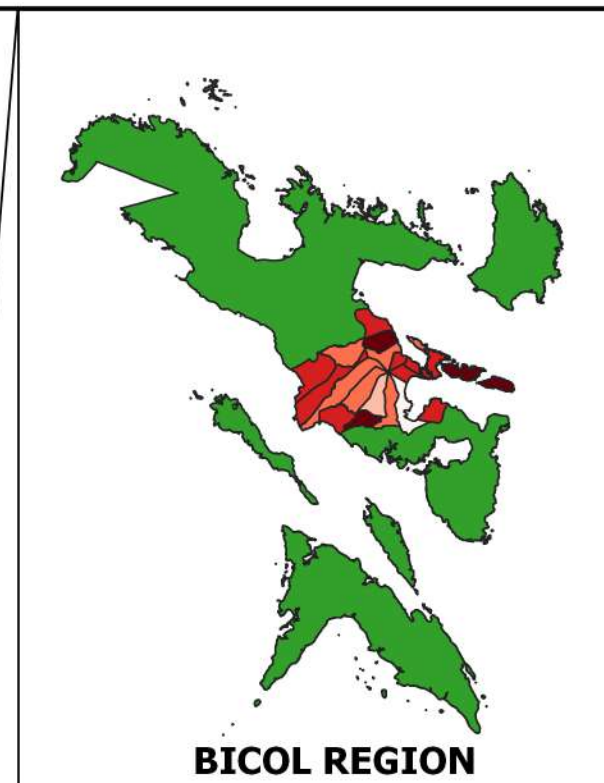
Scale - 1:270000  
 CRS - WGS84



### Legend

#### Vulnerability Classes

- Very Low
- Low
- Moderate
- High
- Very High



PHILIPPINES

# Corn Vulnerability Map

## PROVINCE OF ALBAY

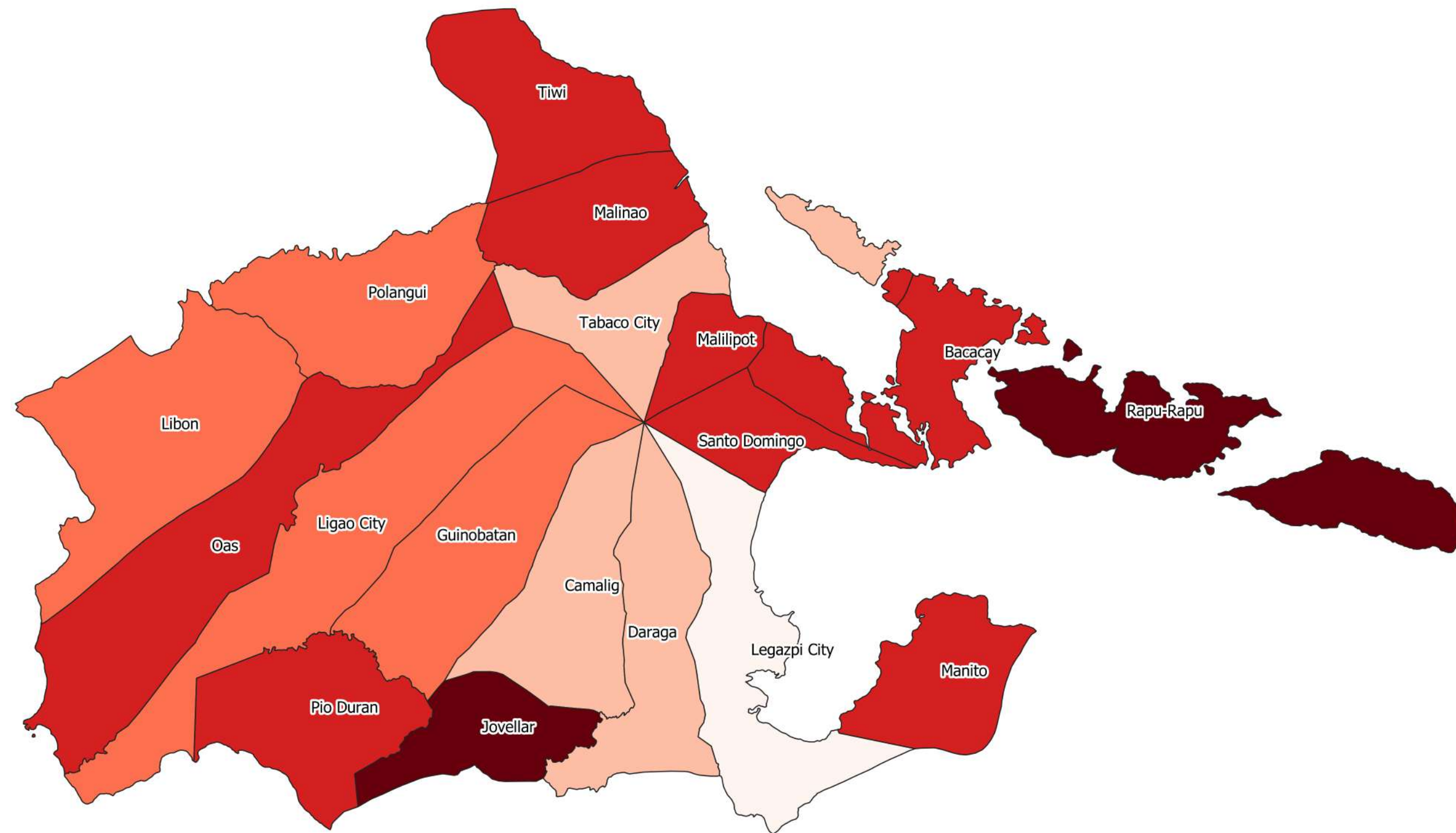


Department of Agriculture, RFO 5  
 Adaptation and Mitigation Initiative in Agriculture  
 San Agustin, Pili, Camarines Sur

### Climate Risk Vulnerability Assessment (CRVA)



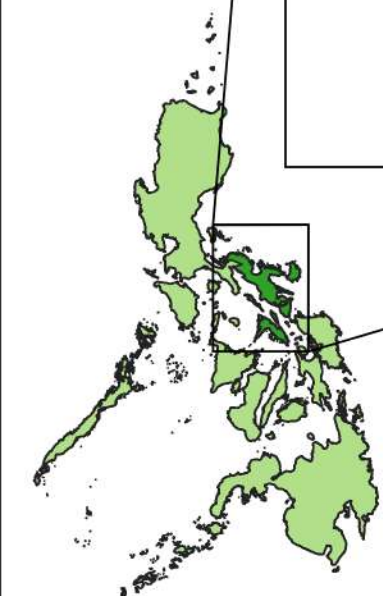
Scale - 1:270000  
 CRS - WGS84



### Legend

#### Vulnerability Classes

- Very Low
- Low
- Moderate
- High
- Very High



PHILIPPINES

# Napier Vulnerability Map

## PROVINCE OF ALBAY

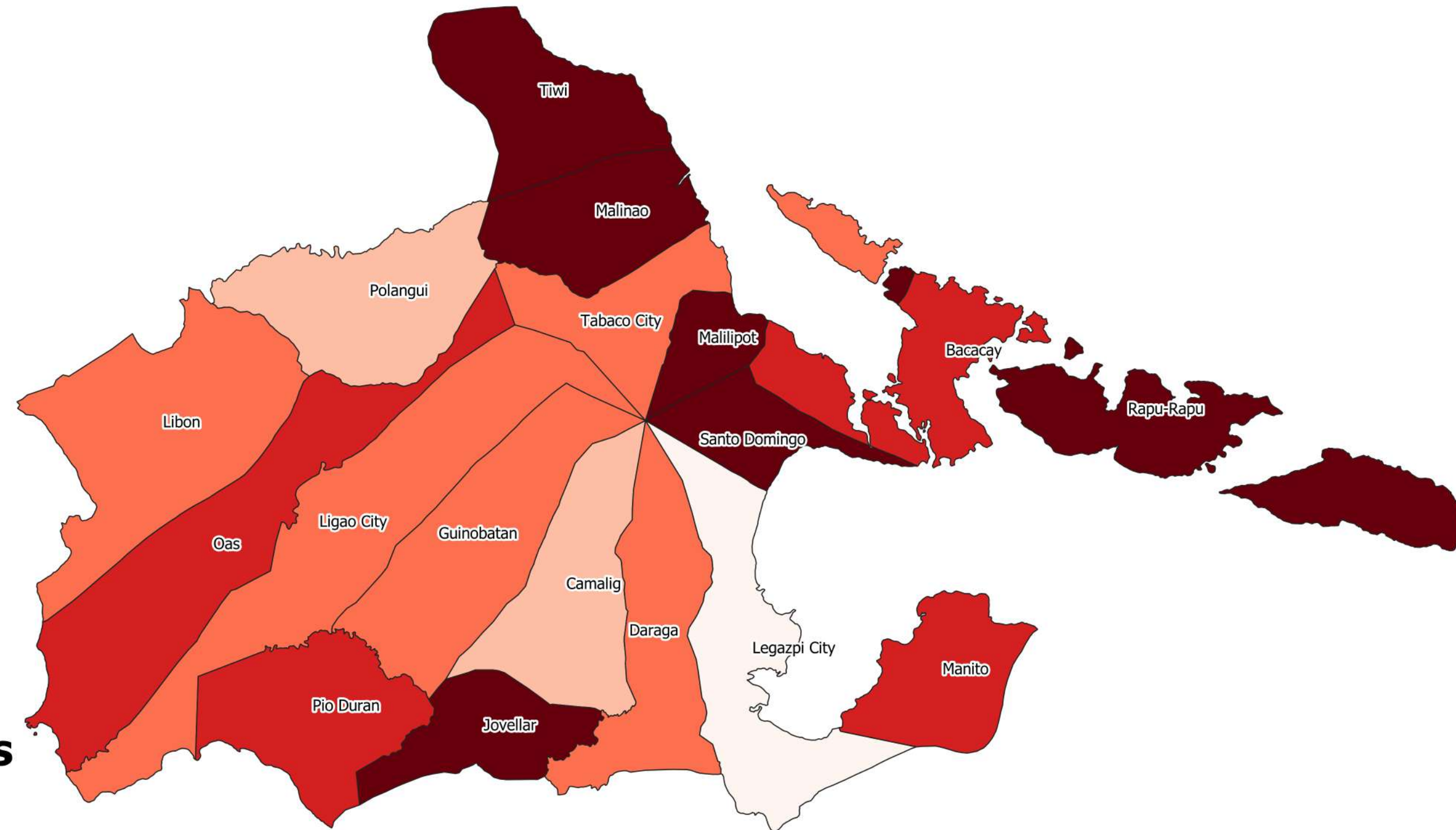


Department of Agriculture, RFO 5  
 Adaptation and Mitigation Initiative in Agriculture  
 San Agustin, Pili, Camarines Sur

### Climate Risk Vulnerability Assessment (CRVA)



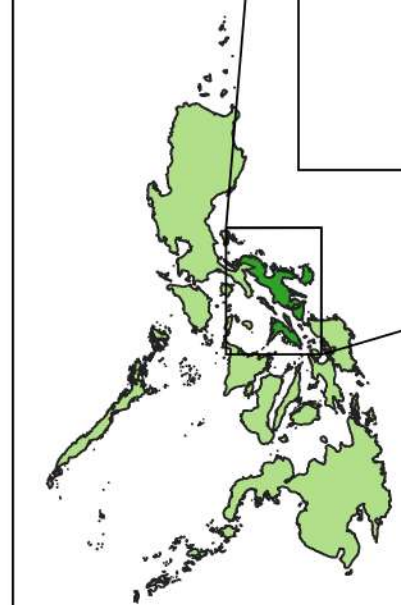
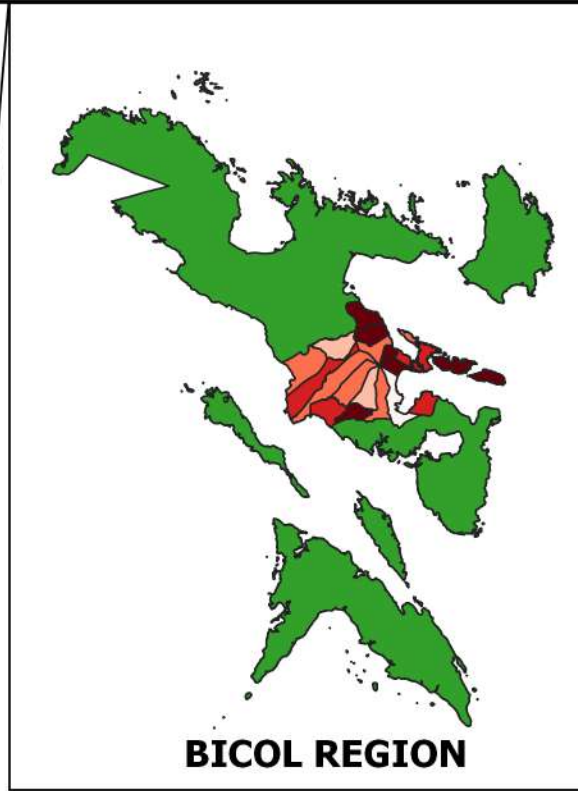
Scale - 1:270000  
 CRS - WGS84



### Legend

#### Vulnerability Classes

- Very Low
- Low
- Moderate
- High
- Very High



PHILIPPINES



# Okra Vulnerability Map

## PROVINCE OF ALBAY

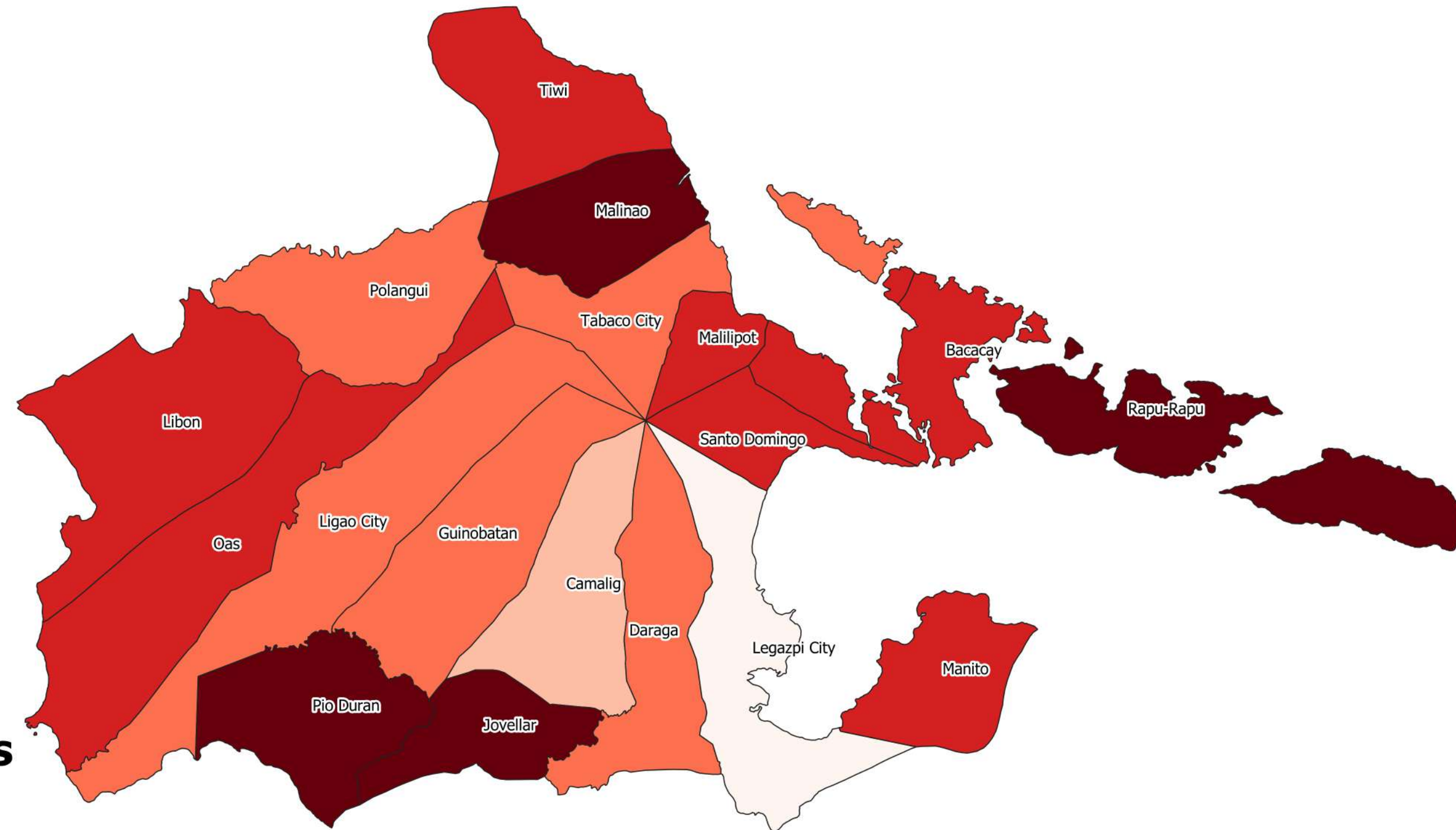


Department of Agriculture, RFO 5  
 Adaptation and Mitigation Initiative in Agriculture  
 San Agustin, Pili, Camarines Sur

### Climate Risk Vulnerability Assessment (CRVA)



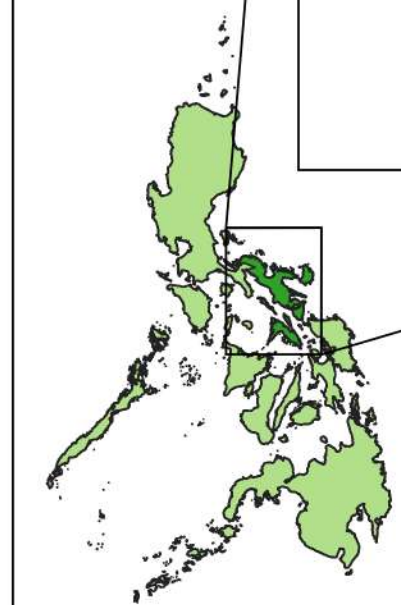
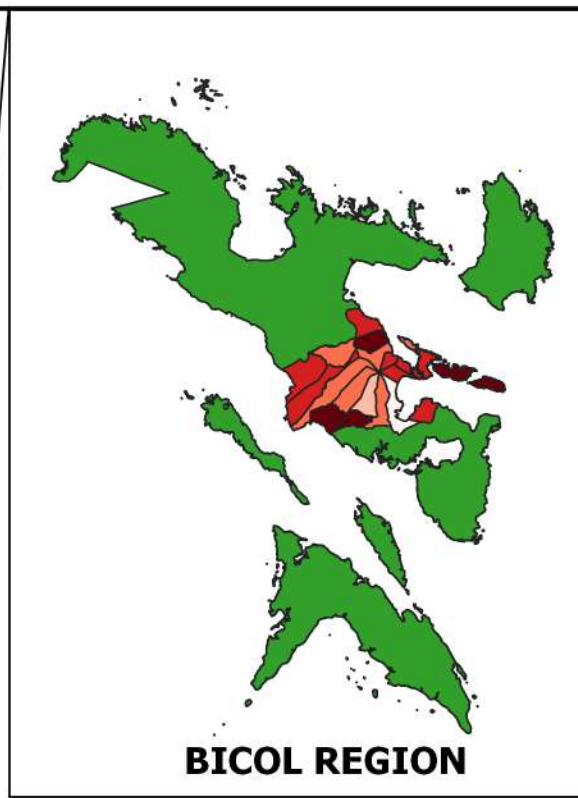
Scale - 1:270000  
 CRS - WGS84



### Legend

#### Vulnerability Classes

- Very Low
- Low
- Moderate
- High
- Very High



PHILIPPINES

# Papaya Vulnerability Map

## PROVINCE OF ALBAY

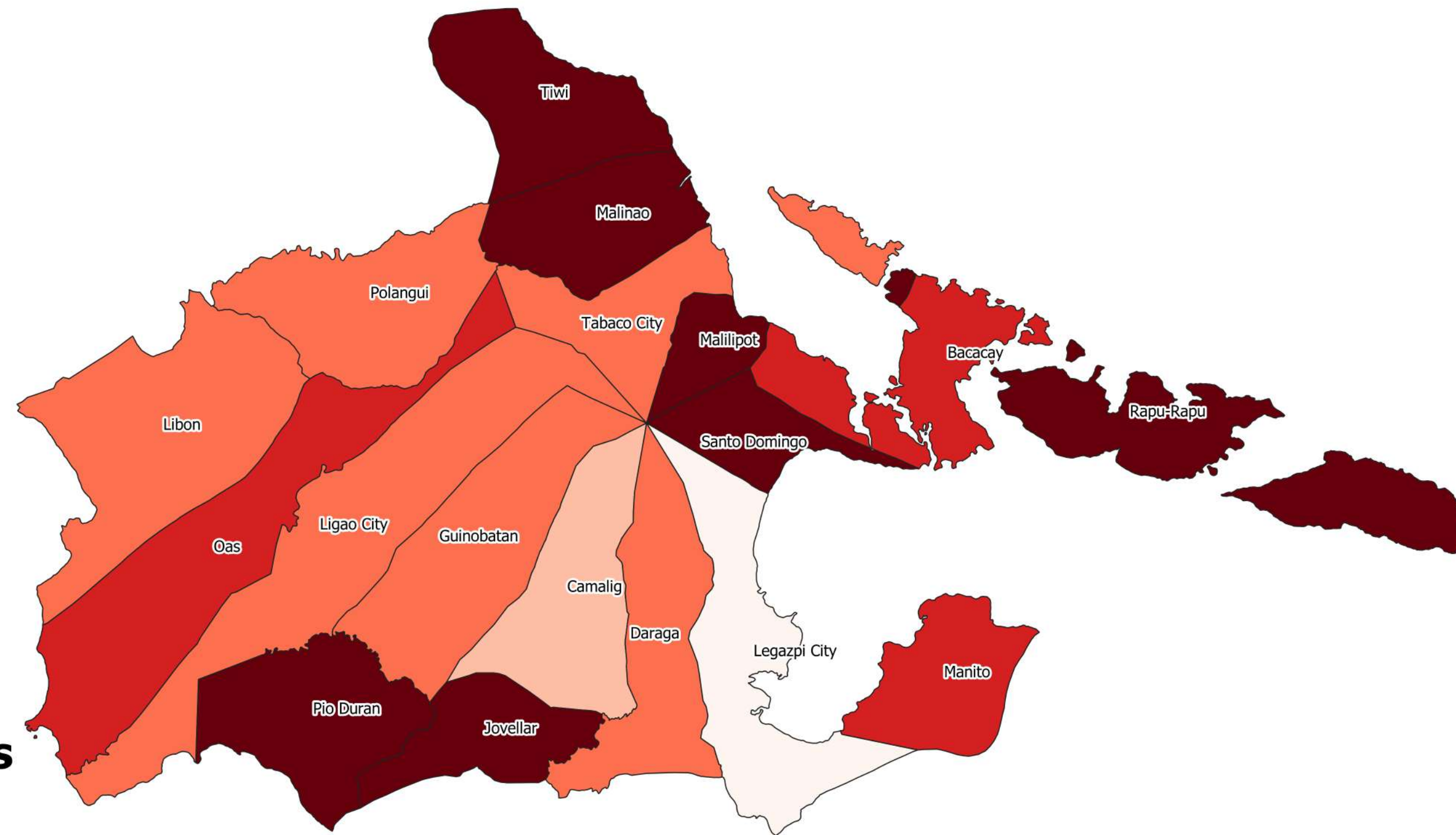


Department of Agriculture, RFO 5  
 Adaptation and Mitigation Initiative in Agriculture  
 San Agustin, Pili, Camarines Sur

### Climate Risk Vulnerability Assessment (CRVA)



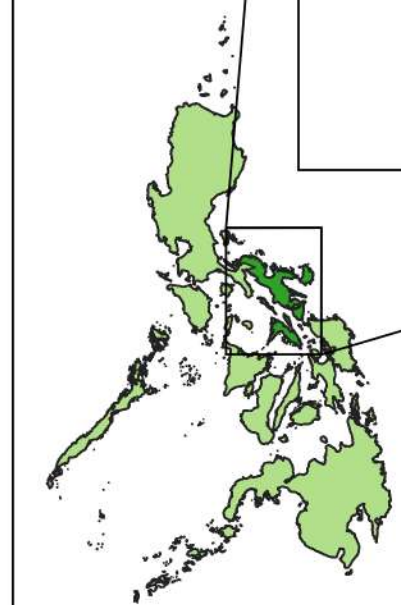
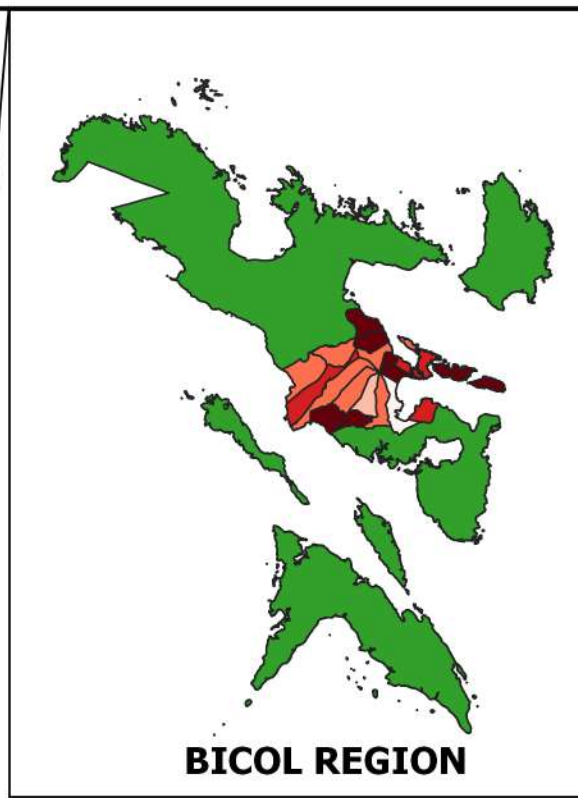
Scale - 1:270000  
 CRS - WGS84



### Legend

#### Vulnerability Classes

- Very Low
- Low
- Moderate
- High
- Very High



PHILIPPINES

# Pili Vulnerability Map

## PROVINCE OF ALBAY

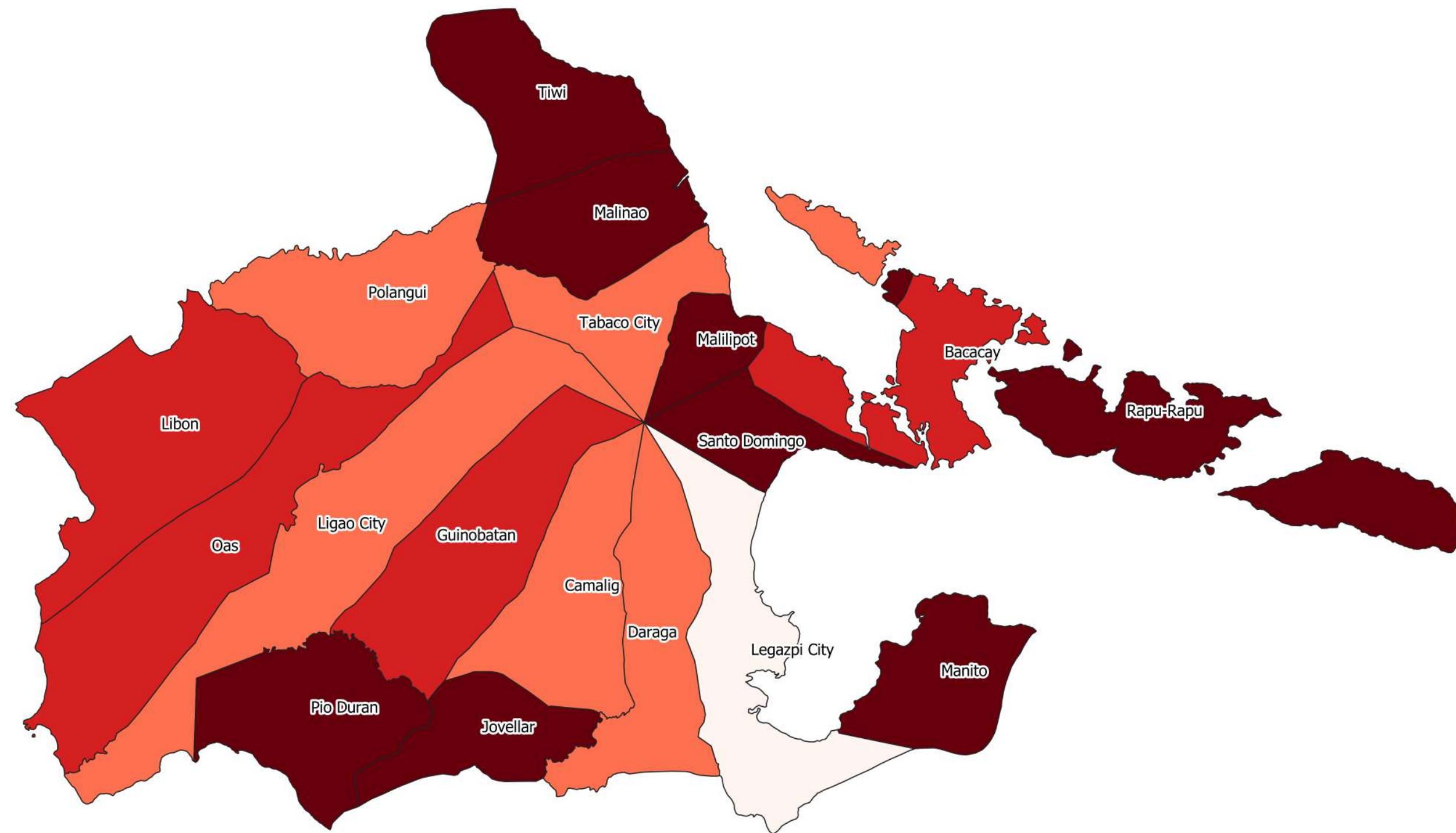


Department of Agriculture, RFO 5  
 Adaptation and Mitigation Initiative in Agriculture  
 San Agustin, Pili, Camarines Sur

### Climate Risk Vulnerability Assessment (CRVA)



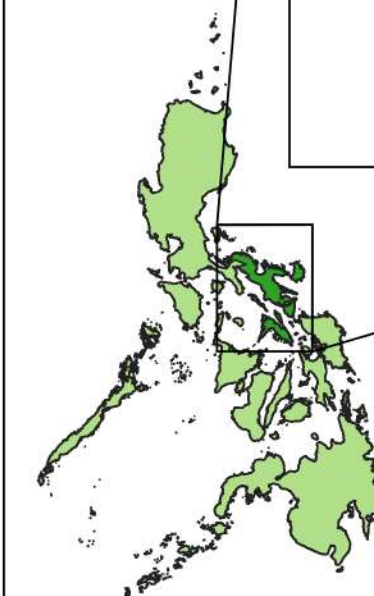
Scale - 1:270000  
 CRS - WGS84



### Legend

#### Vulnerability Classes

- Very Low
- Low
- Moderate
- High
- Very High



PHILIPPINES

# Rice Vulnerability Map

## PROVINCE OF ALBAY

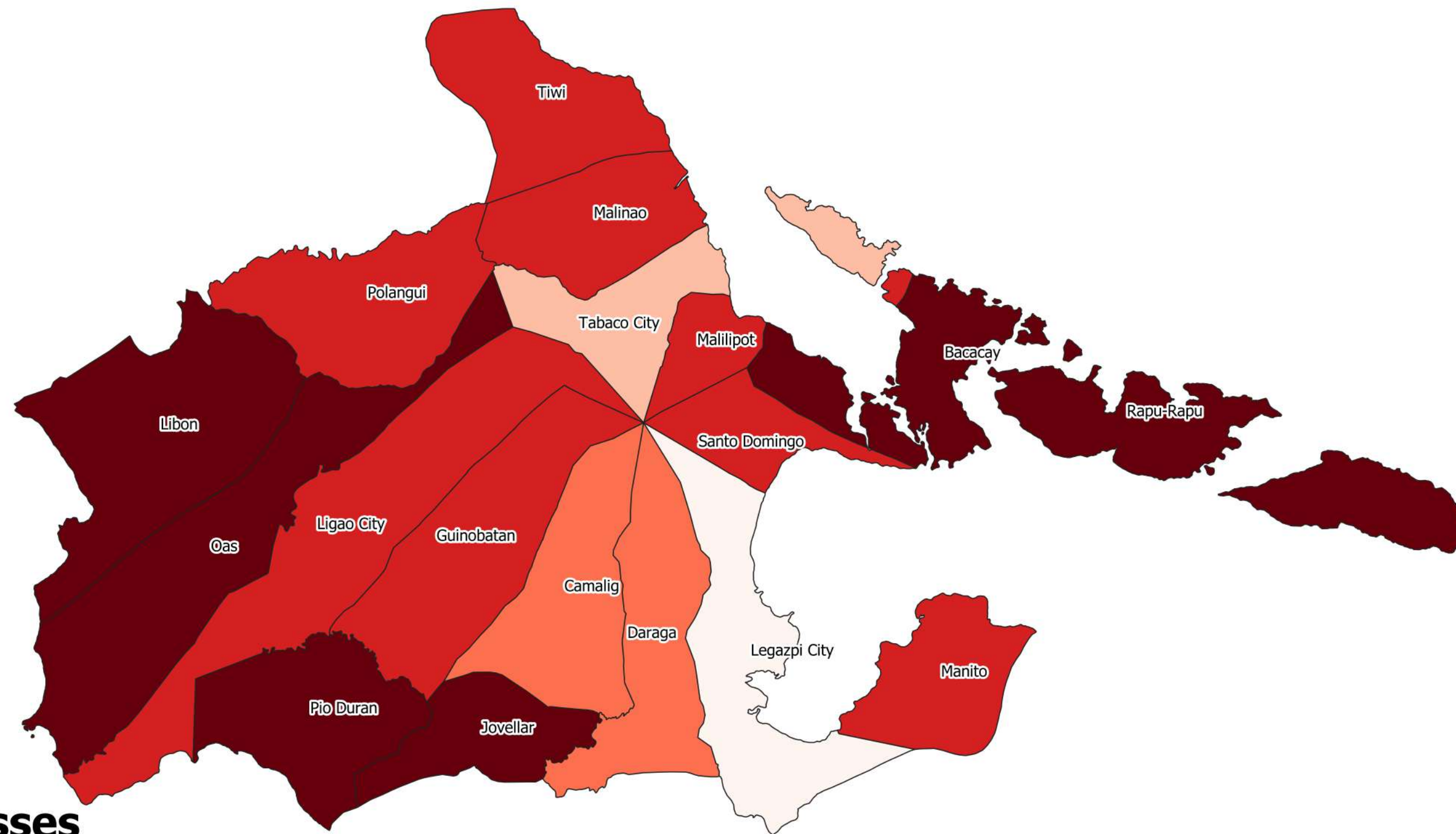


Department of Agriculture, RFO 5  
 Adaptation and Mitigation Initiative in Agriculture  
 San Agustin, Pili, Camarines Sur

### Climate Risk Vulnerability Assessment (CRVA)



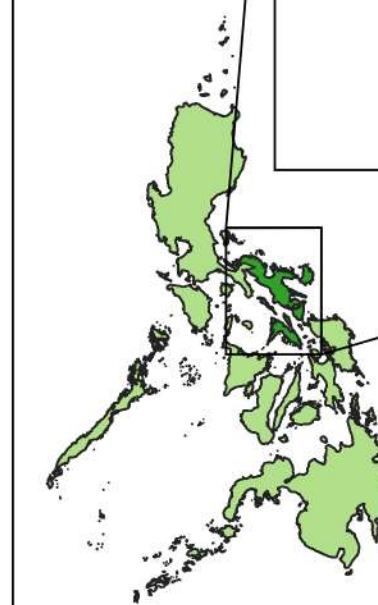
Scale - 1:270102  
 CRS - WGS84



### Legend

#### Vulnerability Classes

- Very Low
- Low
- Moderate
- Very High
- High



BICOL REGION

PHILIPPINES

# Squash Vulnerability Map

## PROVINCE OF ALBAY

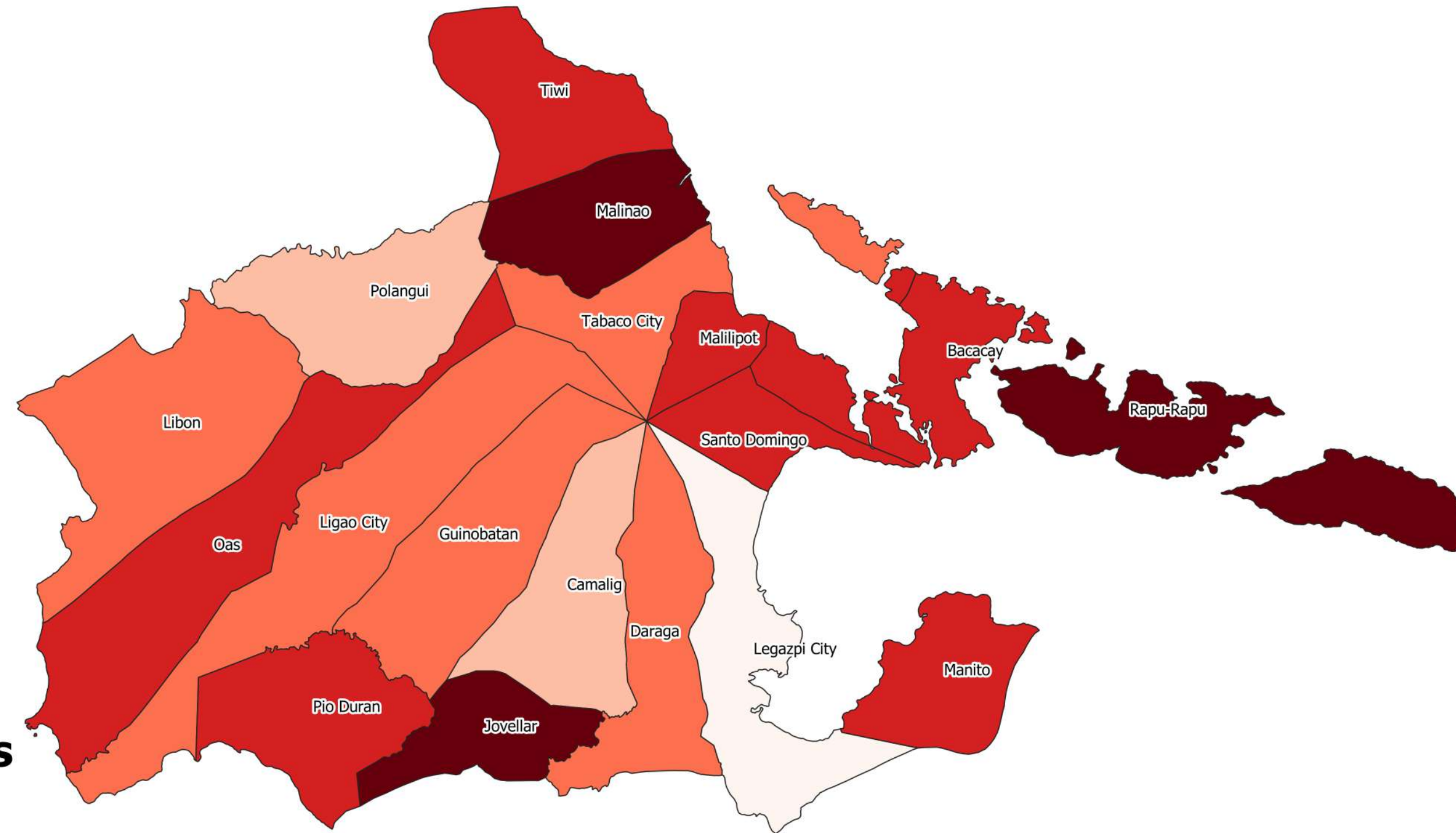


Department of Agriculture, RFO 5  
 Adaptation and Mitigation Initiative in Agriculture  
 San Agustin, Pili, Camarines Sur

### Climate Risk Vulnerability Assessment (CRVA)



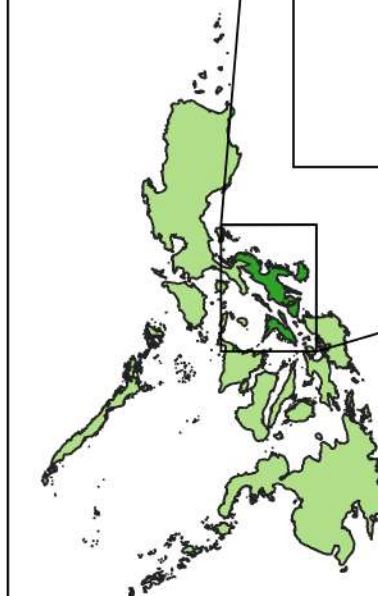
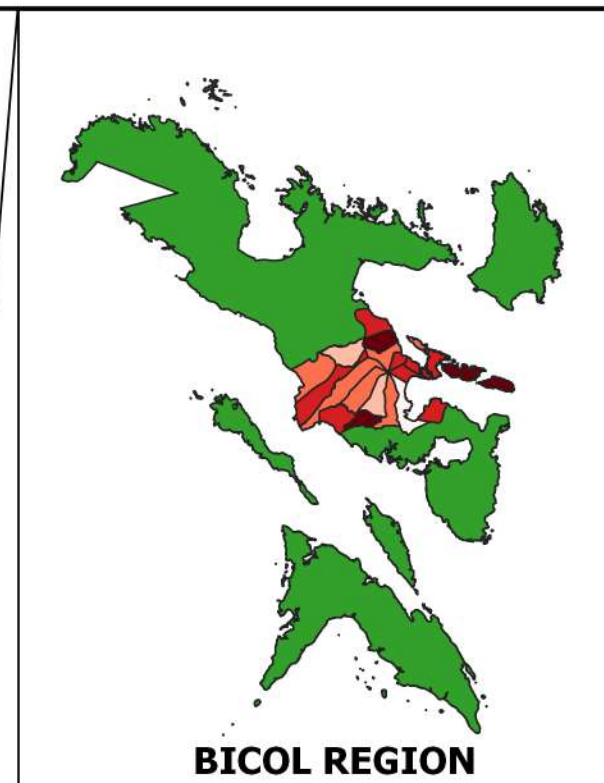
Scale - 1:270000  
 CRS - WGS84



### Legend

#### Vulnerability Classes

- Very Low
- Low
- Moderate
- High
- Very High



PHILIPPINES

# Sweet Potato Vulnerability Map

## PROVINCE OF ALBAY

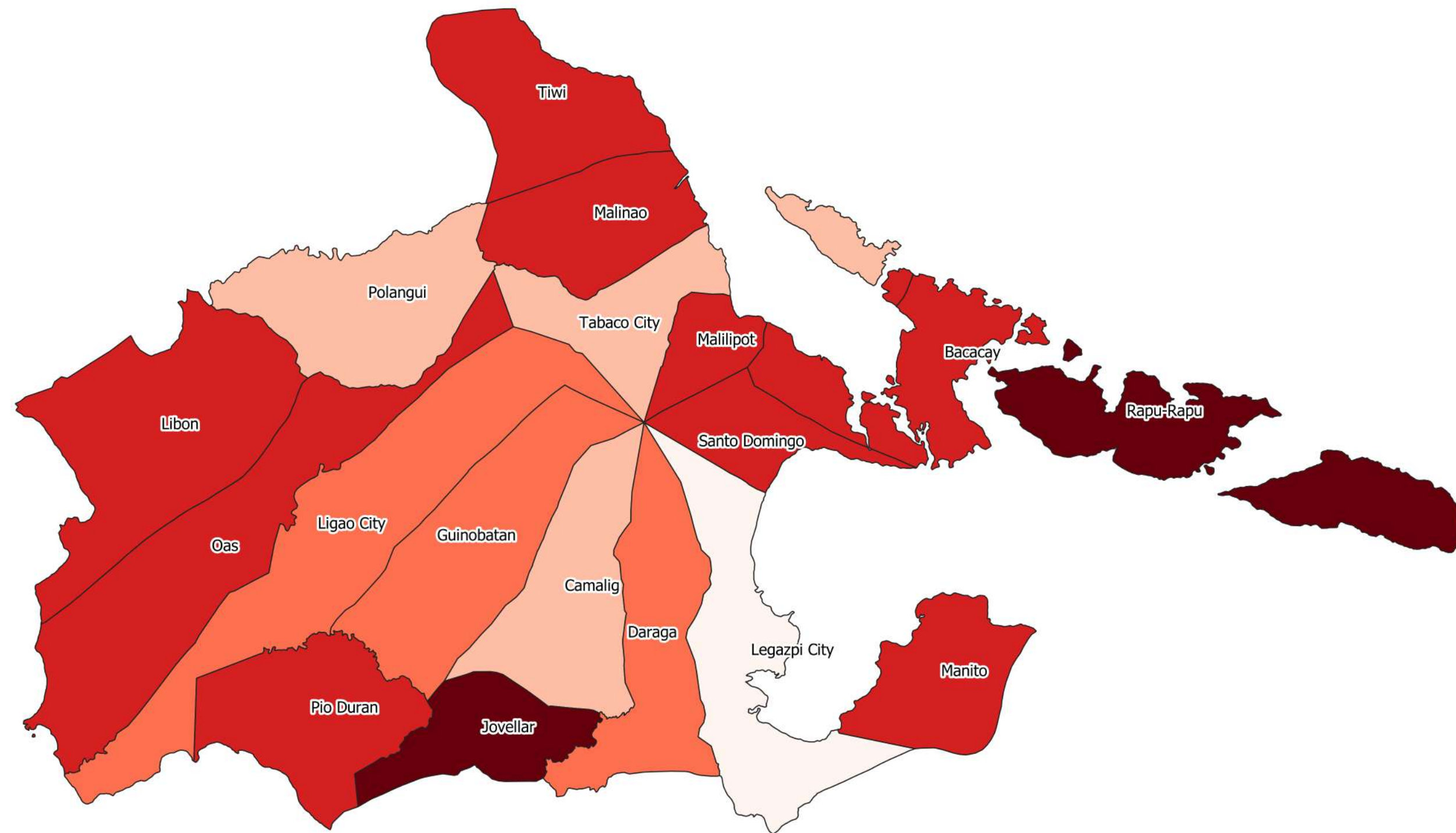


Department of Agriculture, RFO 5  
 Adaptation and Mitigation Initiative in Agriculture  
 San Agustin, Pili, Camarines Sur

### Climate Risk Vulnerability Assessment (CRVA)



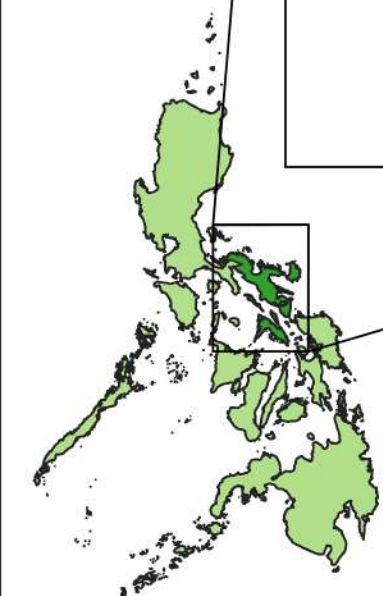
Scale - 1:270000  
 CRS - WGS84



### Legend

#### Vulnerability Classes

- Very Low
- Low
- Moderate
- High
- Very High



PHILIPPINES

# Taro Vulnerability Map

## PROVINCE OF ALBAY



Department of Agriculture, RFO 5  
 Adaptation and Mitigation Initiative in Agriculture  
 San Agustin, Pili, Camarines Sur

### Climate Risk Vulnerability Assessment (CRVA)

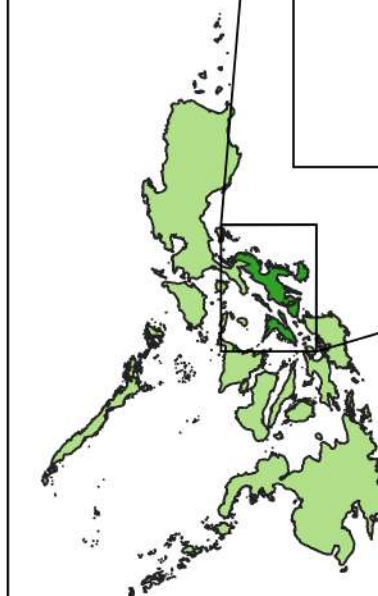
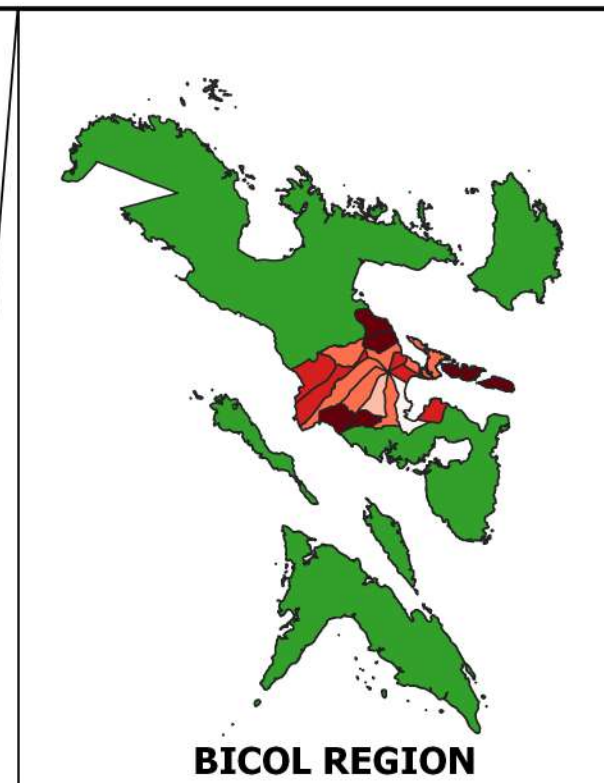
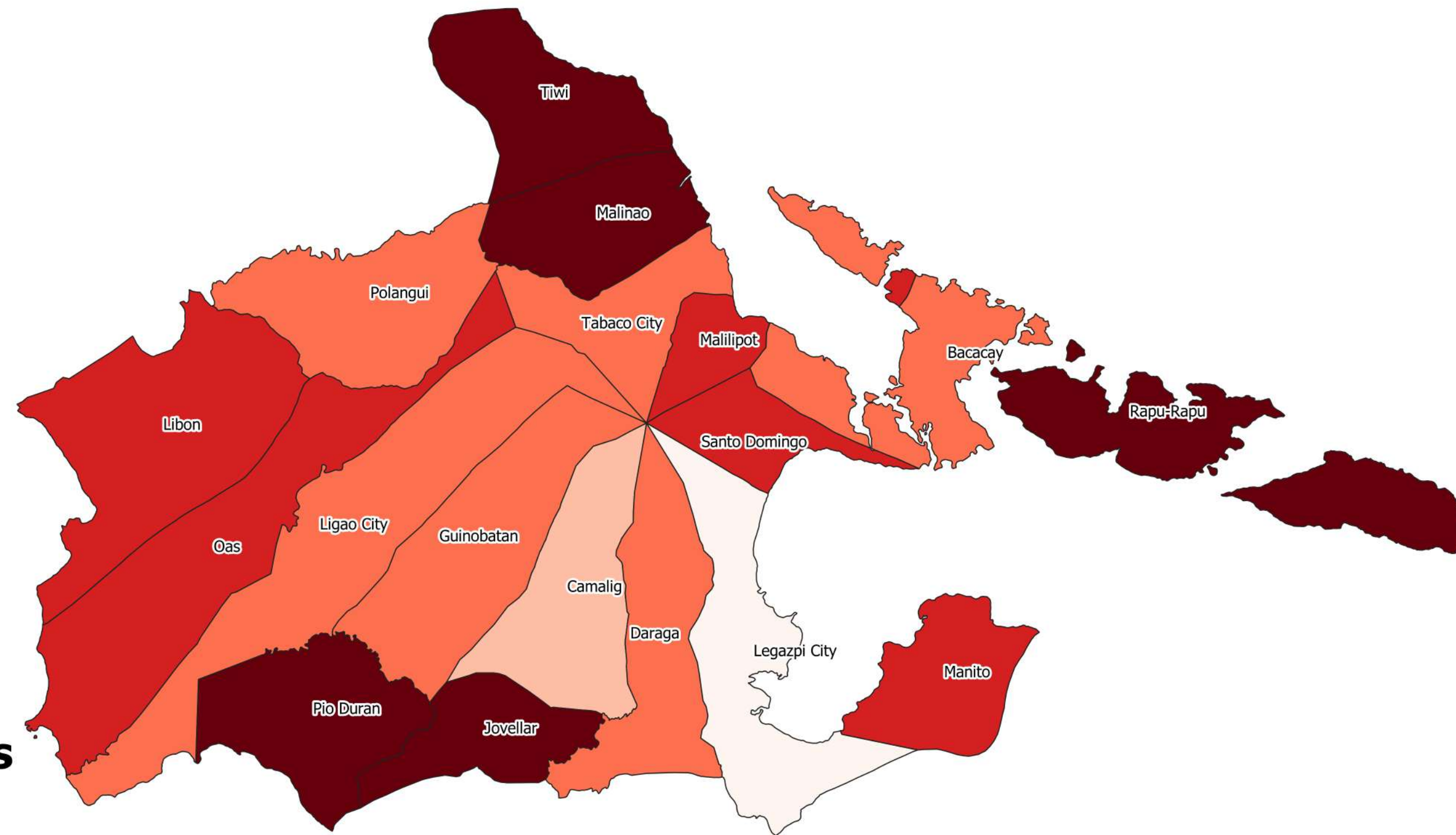


Scale - 1:270000  
 CRS - WGS84

### Legend

#### Vulnerability Classes

- Very Low
- Low
- Moderate
- High
- Very High



PHILIPPINES

# Tilapia Vulnerability Map

## PROVINCE OF ALBAY

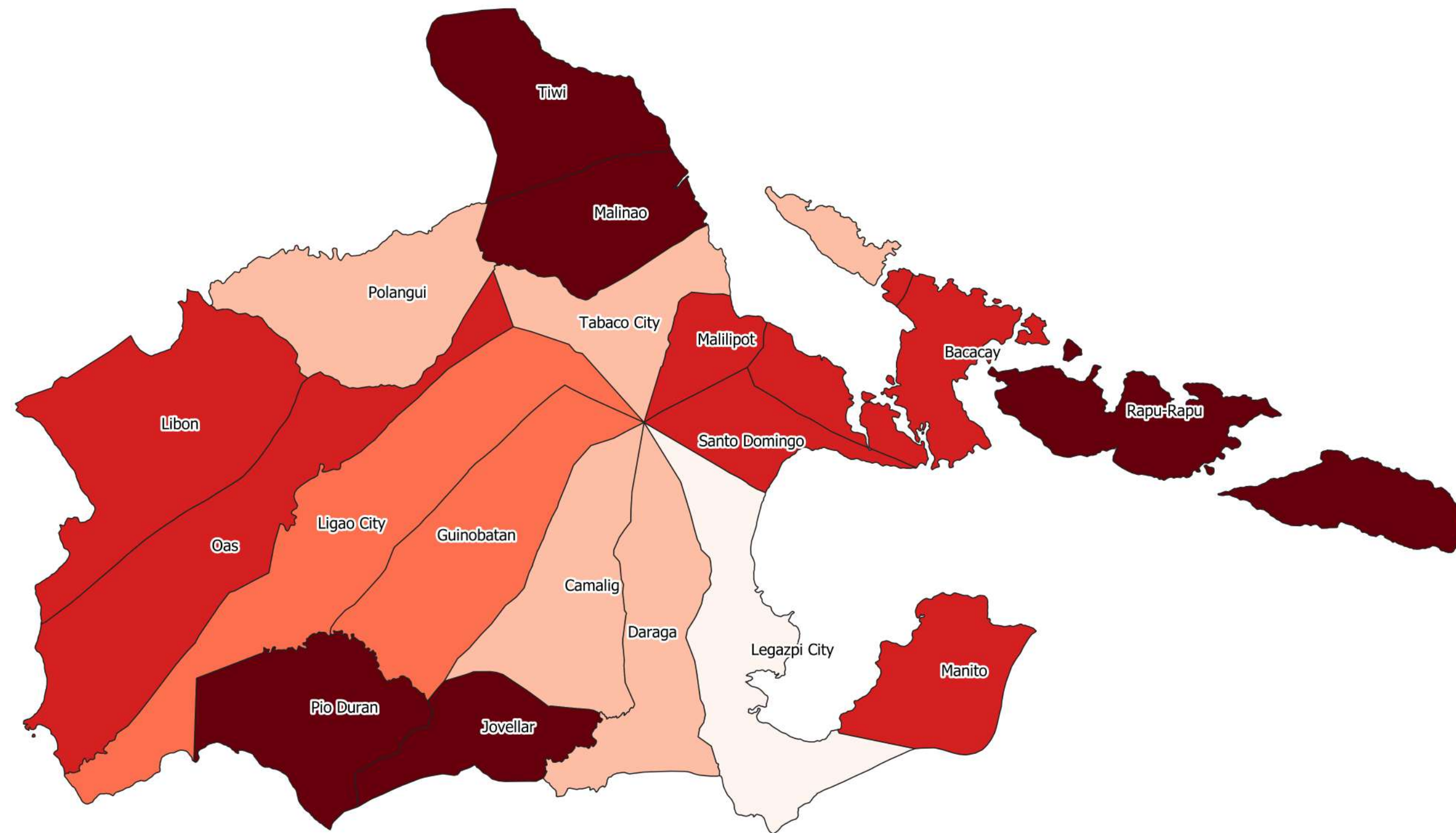


Department of Agriculture, RFO 5  
 Adaptation and Mitigation Initiative in Agriculture  
 San Agustin, Pili, Camarines Sur

### Climate Risk Vulnerability Assessment (CRVA)



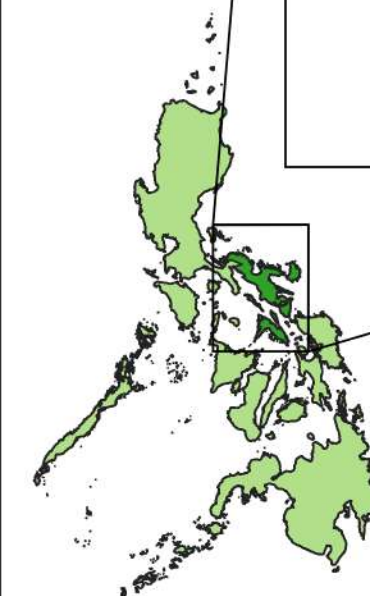
Scale - 1:270000  
 CRS - WGS84



### Legend

#### Vulnerability Classes

- Very Low
- Low
- Moderate
- High
- Very High



PHILIPPINES



# Tomato Vulnerability Map

## PROVINCE OF ALBAY

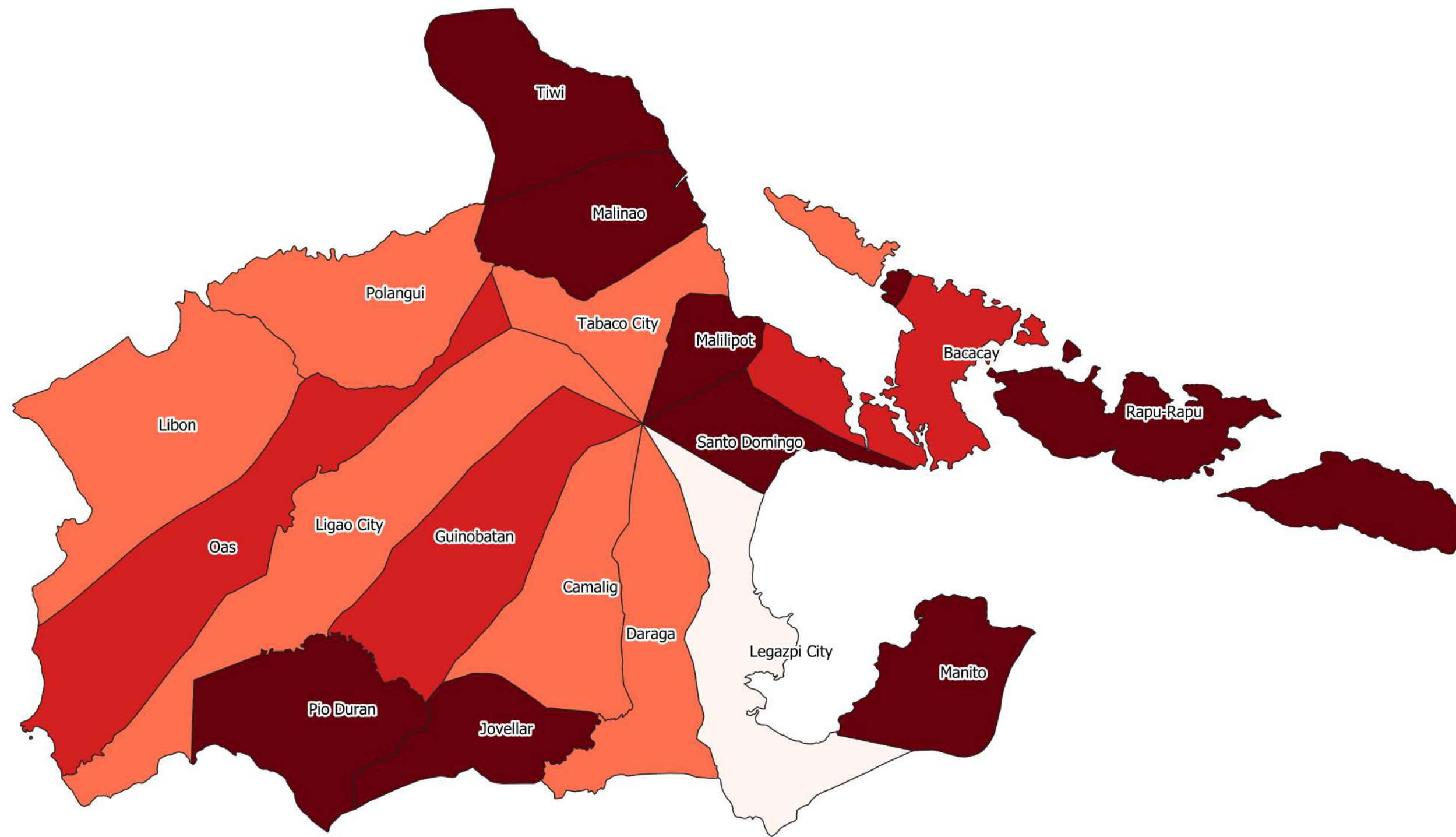


Department of Agriculture, RFO 5  
 Adaptation and Mitigation Initiative in Agriculture  
 San Agustin, Pili, Camarines Sur

### Climate Risk Vulnerability Assessment (CRVA)



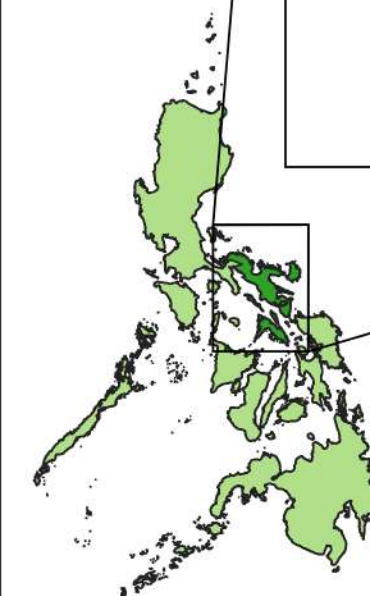
Scale - 1:270000  
 CRS - WGS84



### Legend

#### Vulnerability Classes

- Very Low
- Low
- Moderate
- High
- Very High



PHILIPPINES

# Watermelon Vulnerability Map

## PROVINCE OF ALBAY

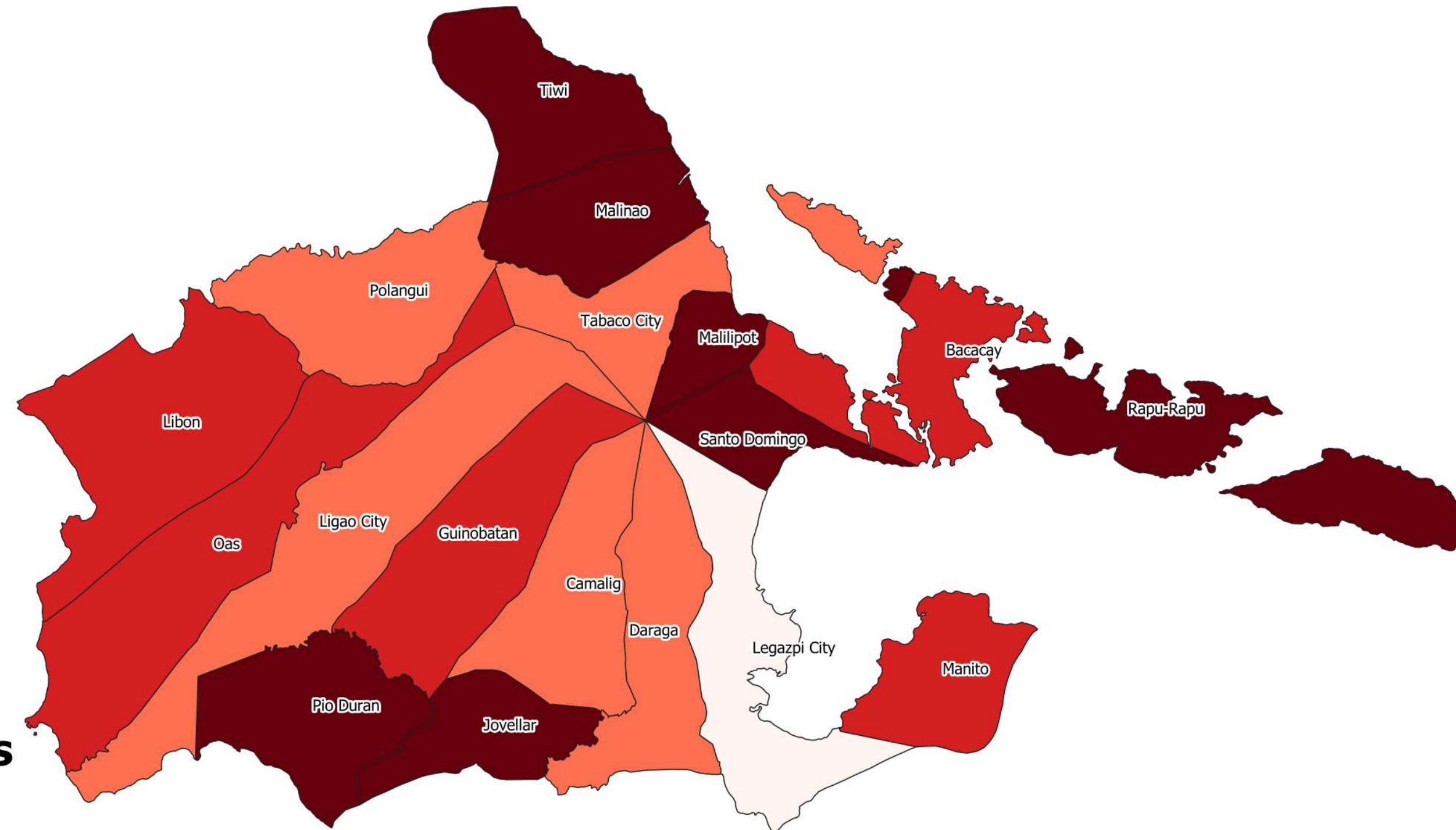


Department of Agriculture, RFO 5  
 Adaptation and Mitigation Initiative in Agriculture  
 San Agustin, Pili, Camarines Sur

### Climate Risk Vulnerability Assessment (CRVA)



Scale - 1:270000  
 CRS - WGS84



### Legend

#### Vulnerability Classes

- Very Low
- Low
- Moderate
- High
- Very High

