








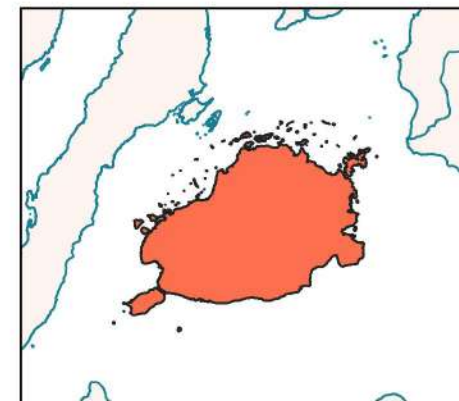
CRS: ESPG: 4326
(WGS 84)



Hazard Classes

Hazard Index

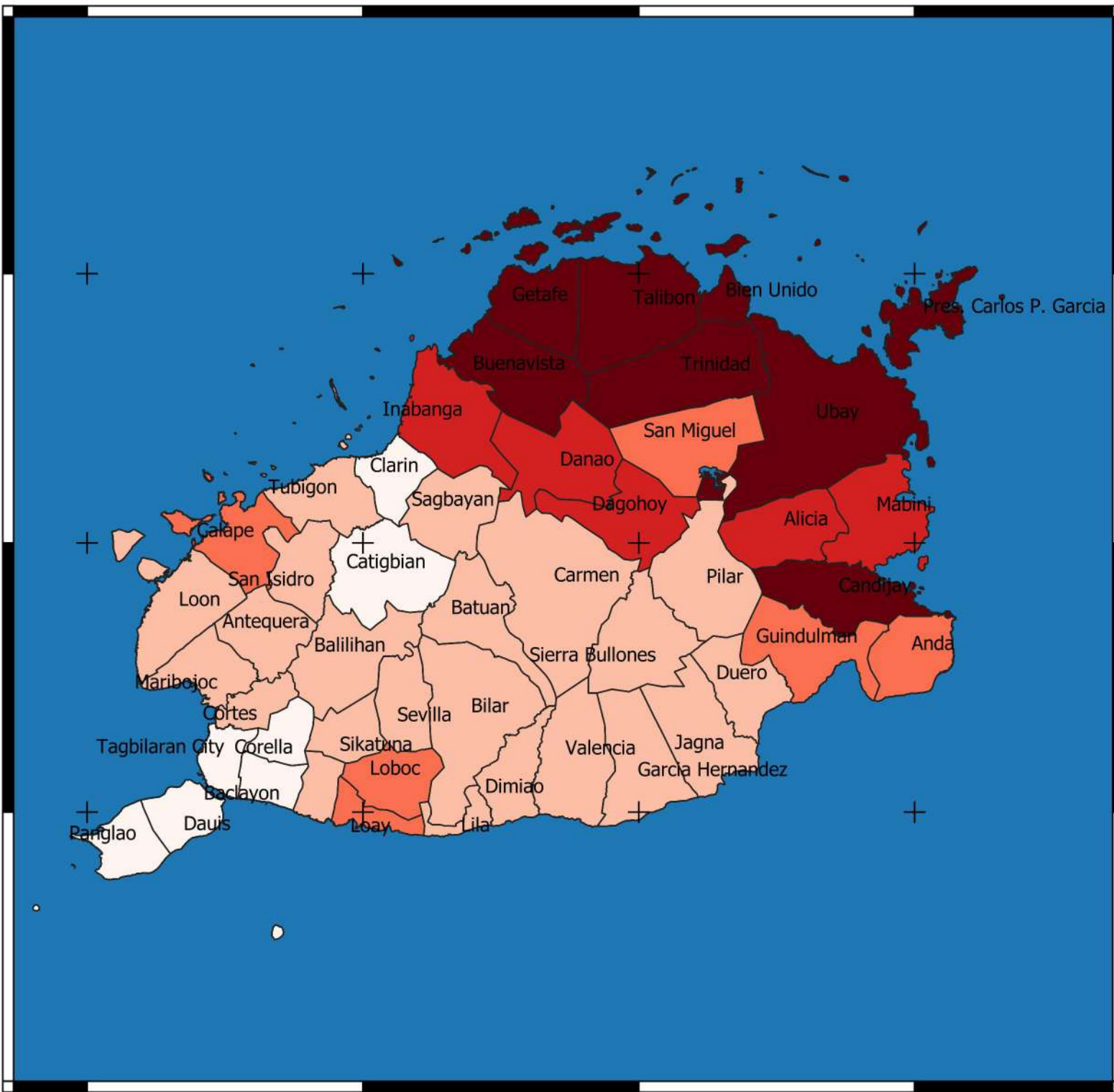
-  0.00 - 0.20 (Very Low)
-  0.20 - 0.40 (Low)
-  0.40 - 0.60 (Moderate)
-  0.60 - 0.80 (High)
-  0.80 - 1.00 (Very High)



Research Project in Collaboration with:



Mapped by: ABLoreto and DPLoreto (February 2020)
Data Collection Facilitated by: MNVSeriño, DMBañoc,
ABLoreto, JPGa,
JSToledo & JACavero



10.146

9.879

9.612

123.735

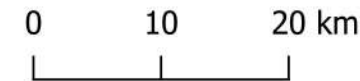
124.009

124.283

124.556








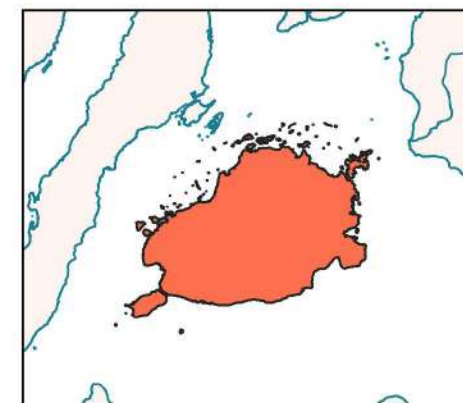
CRS: ESPG: 4326
(WGS 84)



Hazard Classes

Drought

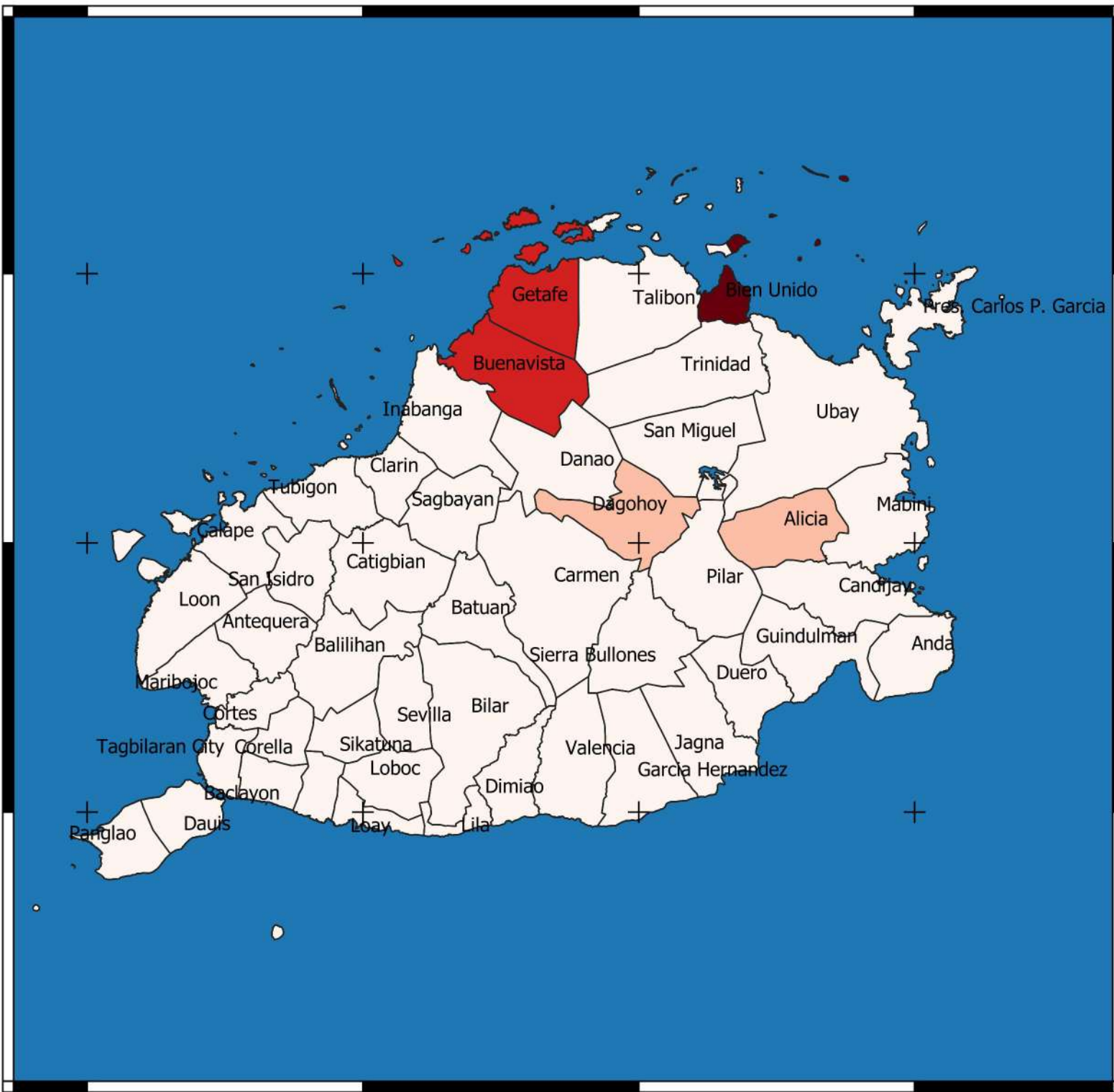
-  0.00 - 0.20 (Very Low)
-  0.20 - 0.40 (Low)
-  0.40 - 0.60 (Moderate)
-  0.60 - 0.80 (High)
-  0.80 - 1.00 (Very High)



Research Project in Collaboration with:



Mapped by: ABLoreto and DPLoreto (February 2020)
Data Collection Facilitated by: MNVSeriño, DMBañoc, ABLoreto, JPGa, JSToledo & JACavero



10.146


9.879

9.612

123.735 124.009 124.283 124.556








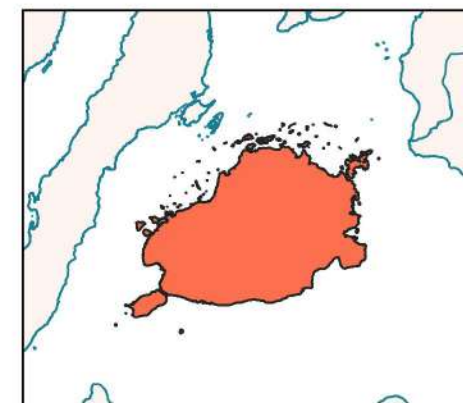
CRS: ESPG: 4326
(WGS 84)



Hazard Classes

Erosion

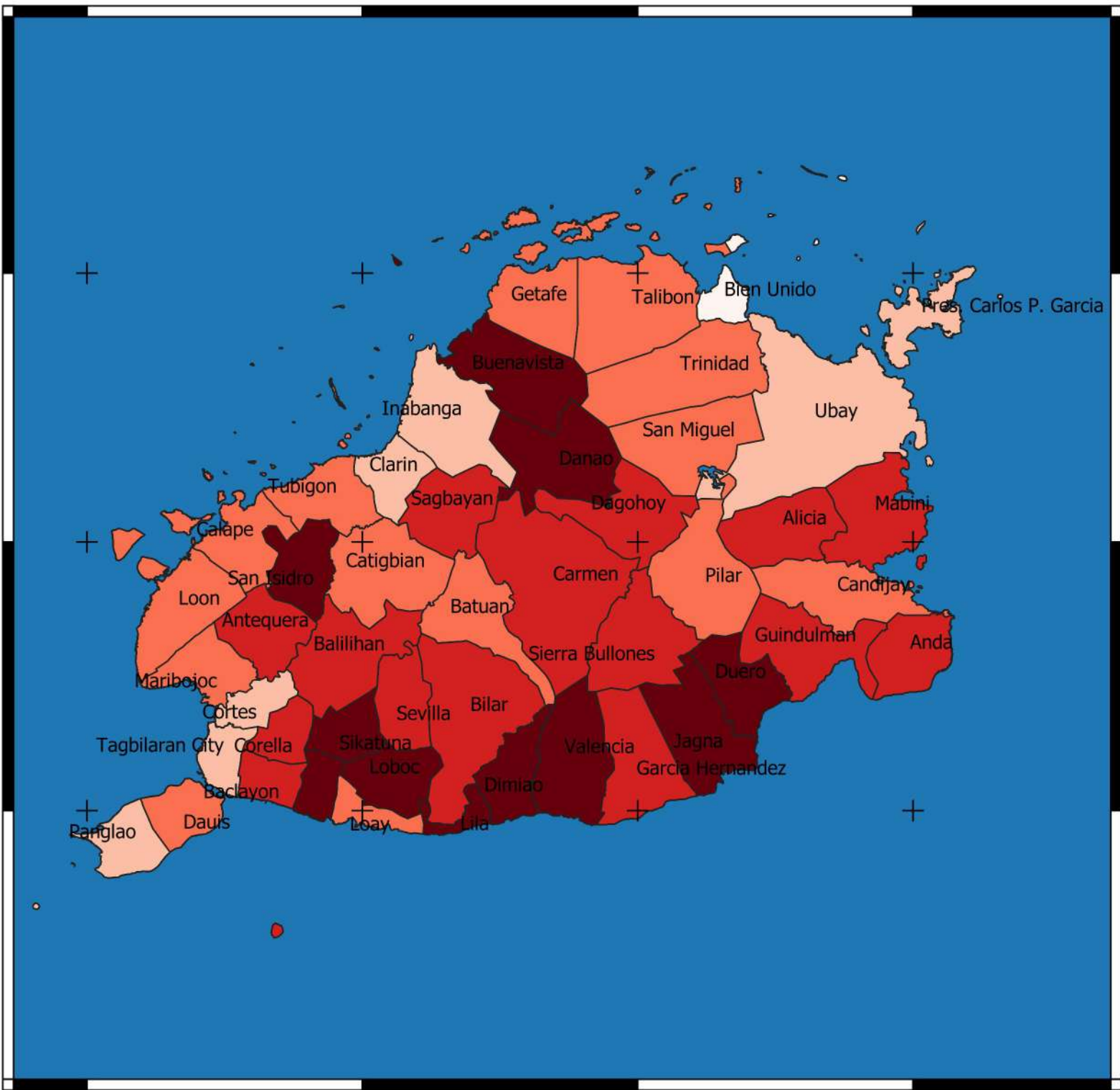
-  0.00 - 0.20 (Very Low)
-  0.20 - 0.40 (Low)
-  0.40 - 0.60 (Moderate)
-  0.60 - 0.80 (High)
-  0.80 - 1.00 (Very High)



Research Project in Collaboration with:



Mapped by: ABLoreto and DPLoreto (February 2020)
Data Collection Facilitated by: MNVSeriño, DMBañoc,
ABLoreto, JPGa,
JSToledo & JACavero



10.146


9.879

9.612

123.735 124.009 124.283 124.556







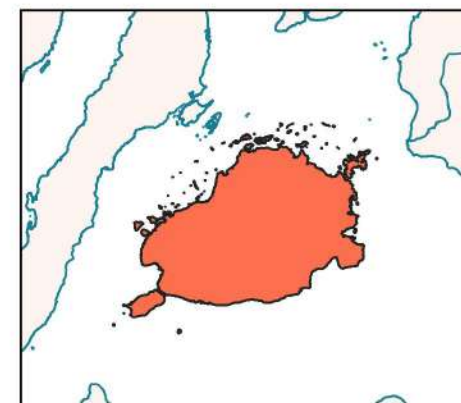
CRS: ESPG: 4326
(WGS 84)



Hazard Classes

Flood

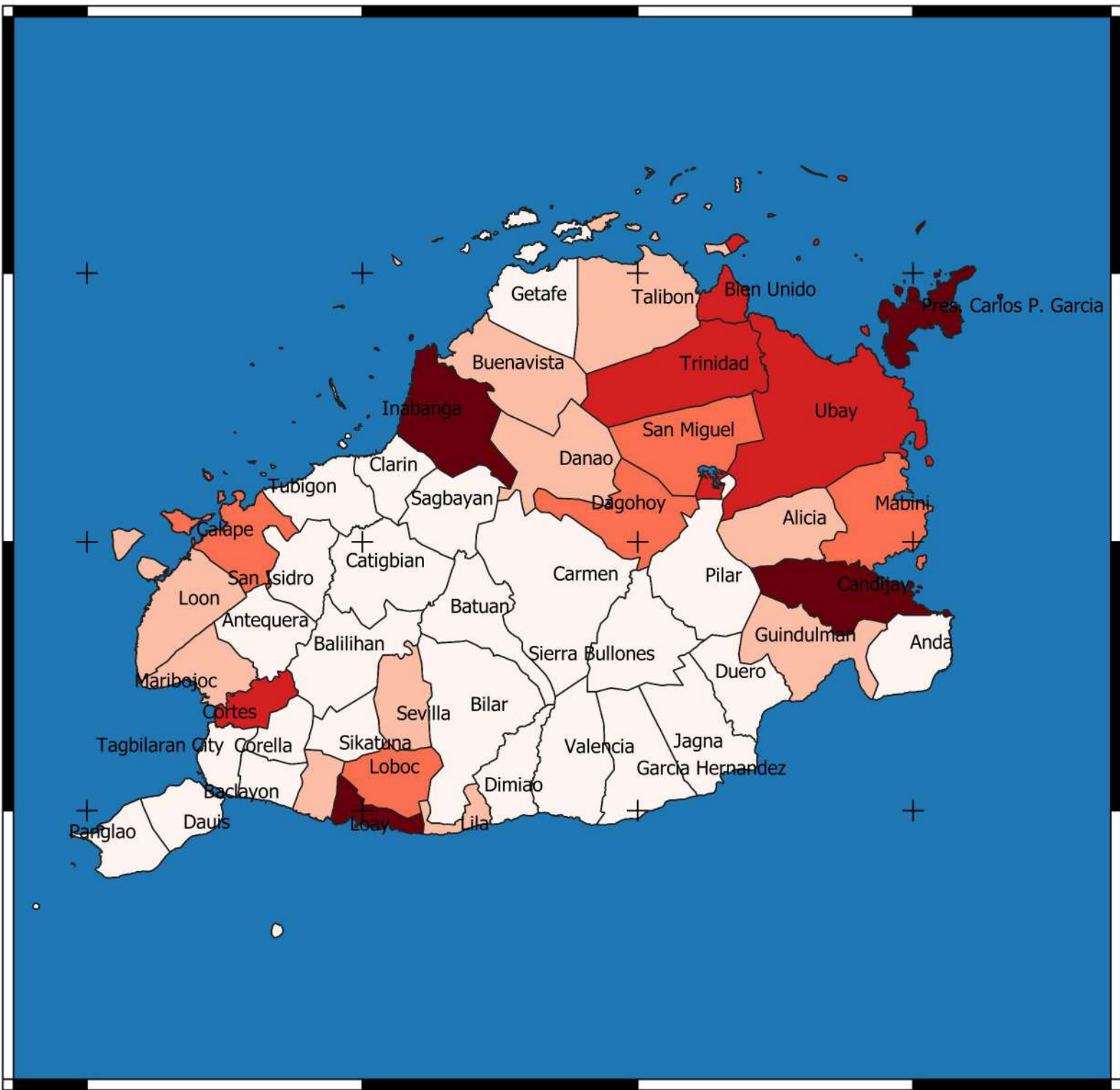
-  0.00 - 0.20 (Very Low)
-  0.20 - 0.40 (Low)
-  0.40 - 0.60 (Moderate)
-  0.60 - 0.80 (High)
-  0.80 - 1.00 (Very High)



Research Project in Collaboration with:



Mapped by: ABLoreto and DPLoreto (February 2020)
Data Collection Facilitated by: MNVSeriño, DMBañoc,
ABLoreto, JPGa,
JSToledo & JACavero



10.146


9.879

9.612

123.735 124.009 124.283 124.556








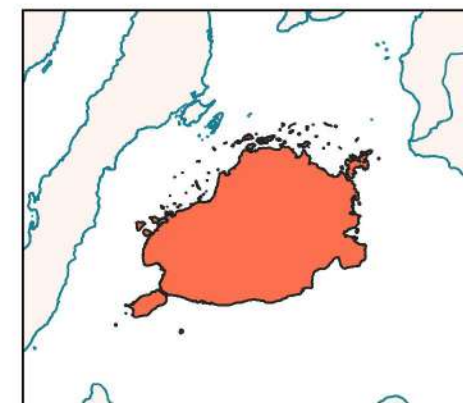
CRS: ESPG: 4326
(WGS 84)



Hazard Classes

Landslide

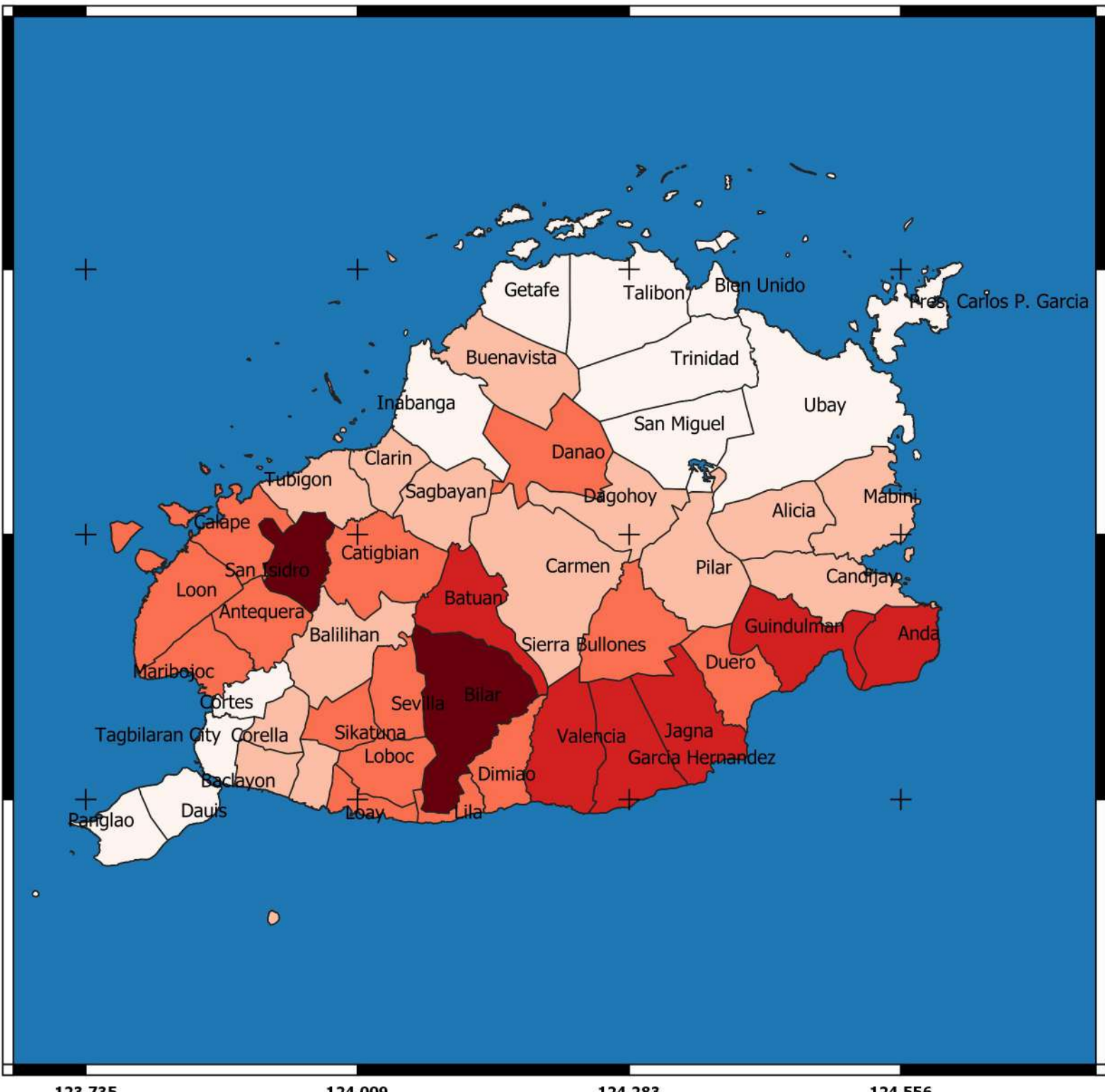
-  0.00 - 0.20 (Very Low)
-  0.20 - 0.40 (Low)
-  0.40 - 0.60 (Moderate)
-  0.60 - 0.80 (High)
-  0.80 - 1.00 (Very High)



Research Project in Collaboration with:

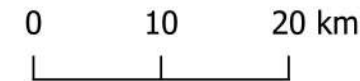


Mapped by: ABLoreto and DPLoreto (February 2020)
Data Collection Facilitated by: MNVSeriño, DMBañoc,
ABLoreto, JPGa,
JSToledo & JACavero








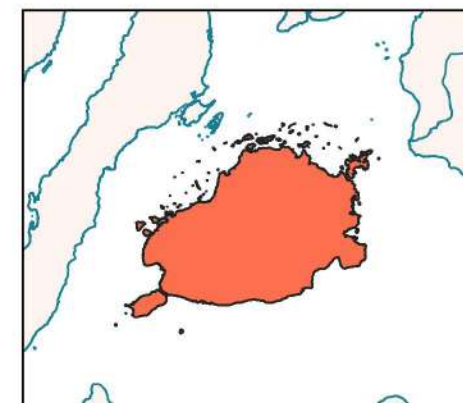
CRS: ESPG: 4326
(WGS 84)



Hazard Classes

Sealevel Rise

-  0.00 - 0.20 (Very Low)
-  0.20 - 0.40 (Low)
-  0.40 - 0.60 (Moderate)
-  0.60 - 0.80 (High)
-  0.80 - 1.00 (Very High)

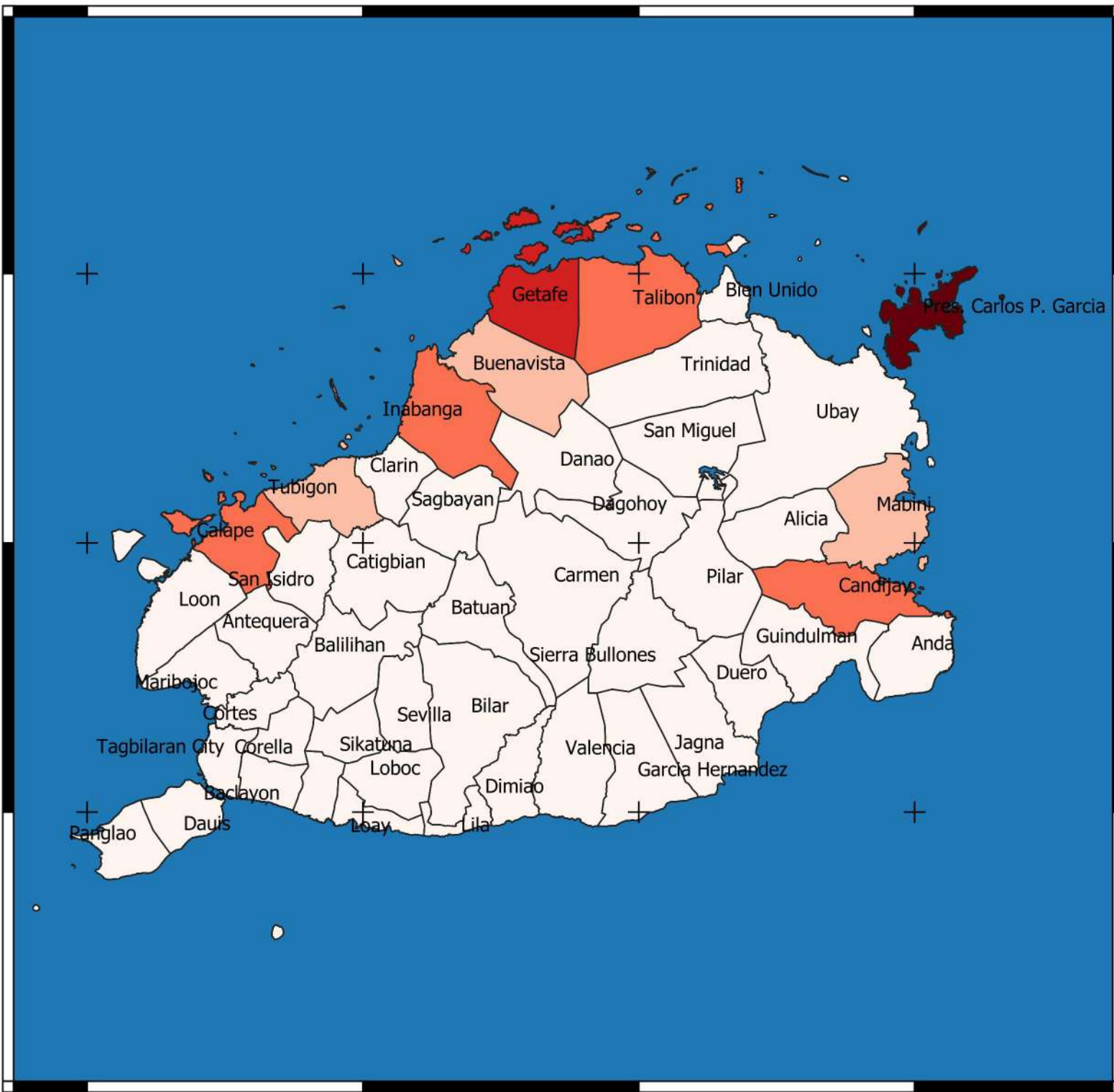


Research Project in Collaboration with:



Mapped by: ABLoreto and DPLoreto (February 2020)

Data Collection Facilitated by: MNVSeriño, DMBañoc, ABLoreto, JPGa, JSToledo & JACavero



10.146

9.879

9.612

123.735


124.009

124.283

124.556








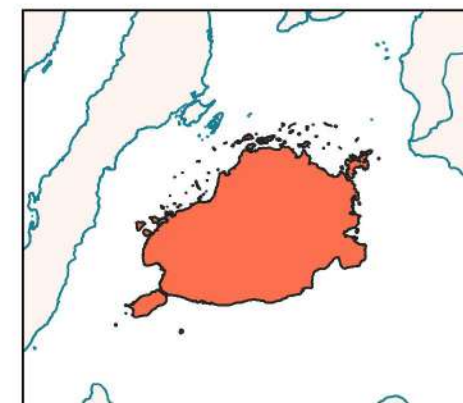
CRS: ESPG: 4326
(WGS 84)



Hazard Classes

Storm Surge

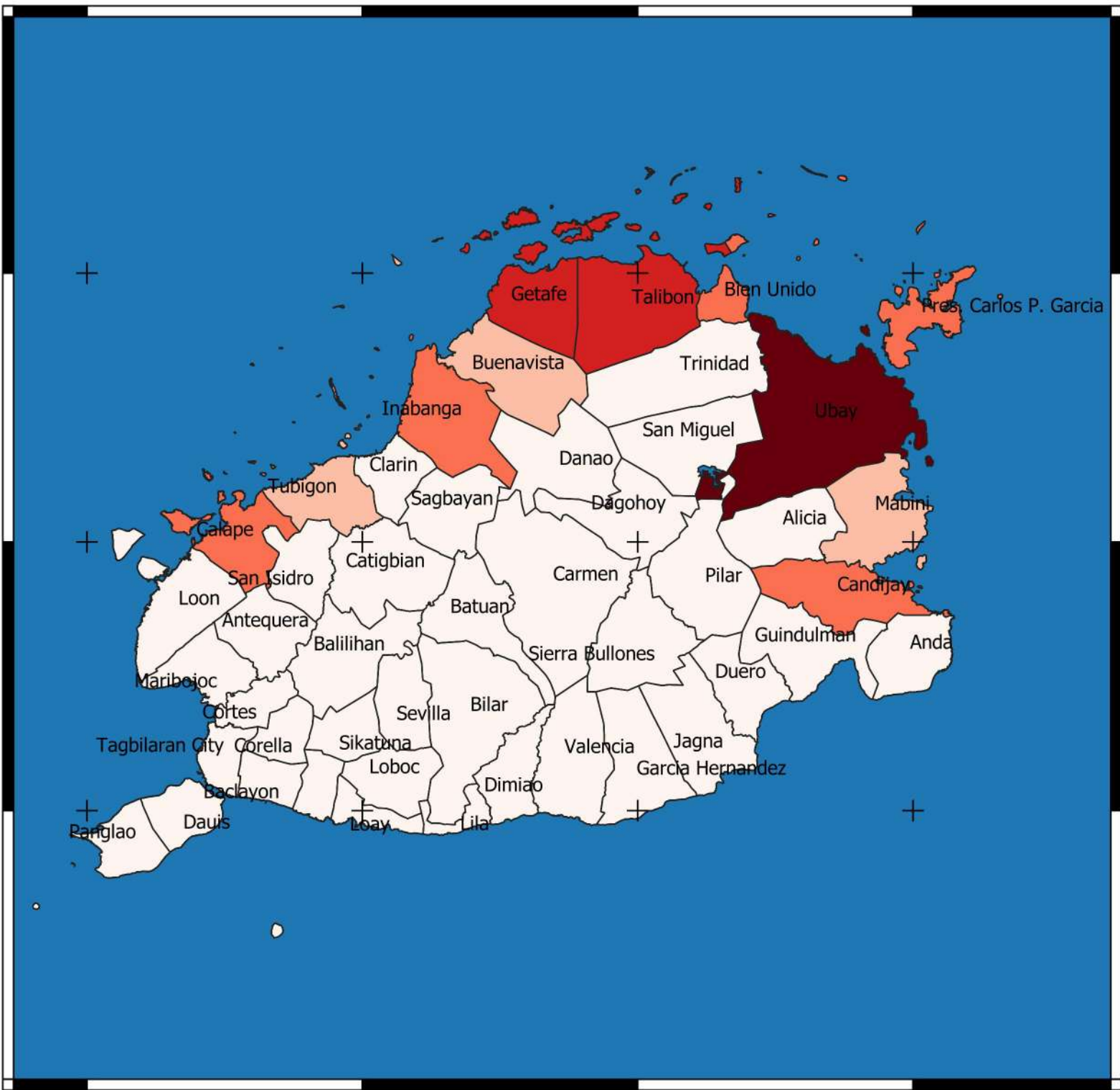
-  0.00 - 0.20 (Very Low)
-  0.20 - 0.40 (Low)
-  0.40 - 0.60 (Moderate)
-  0.60 - 0.80 (High)
-  0.80 - 1.00 (Very High)



Research Project in Collaboration with:



Mapped by: ABLoreto and DPLoreto (February 2020)
Data Collection Facilitated by: MNVSeriño, DMBañoc,
ABLoreto, JPGa,
JSToledo & JACavero



10.146

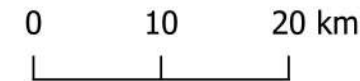
9.879

9.612

123.735 124.009 124.283 124.556








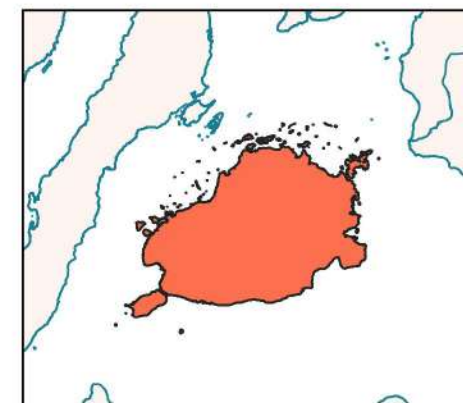
CRS: ESPG: 4326
(WGS 84)



Hazard Classes

Saltwater Intrusion

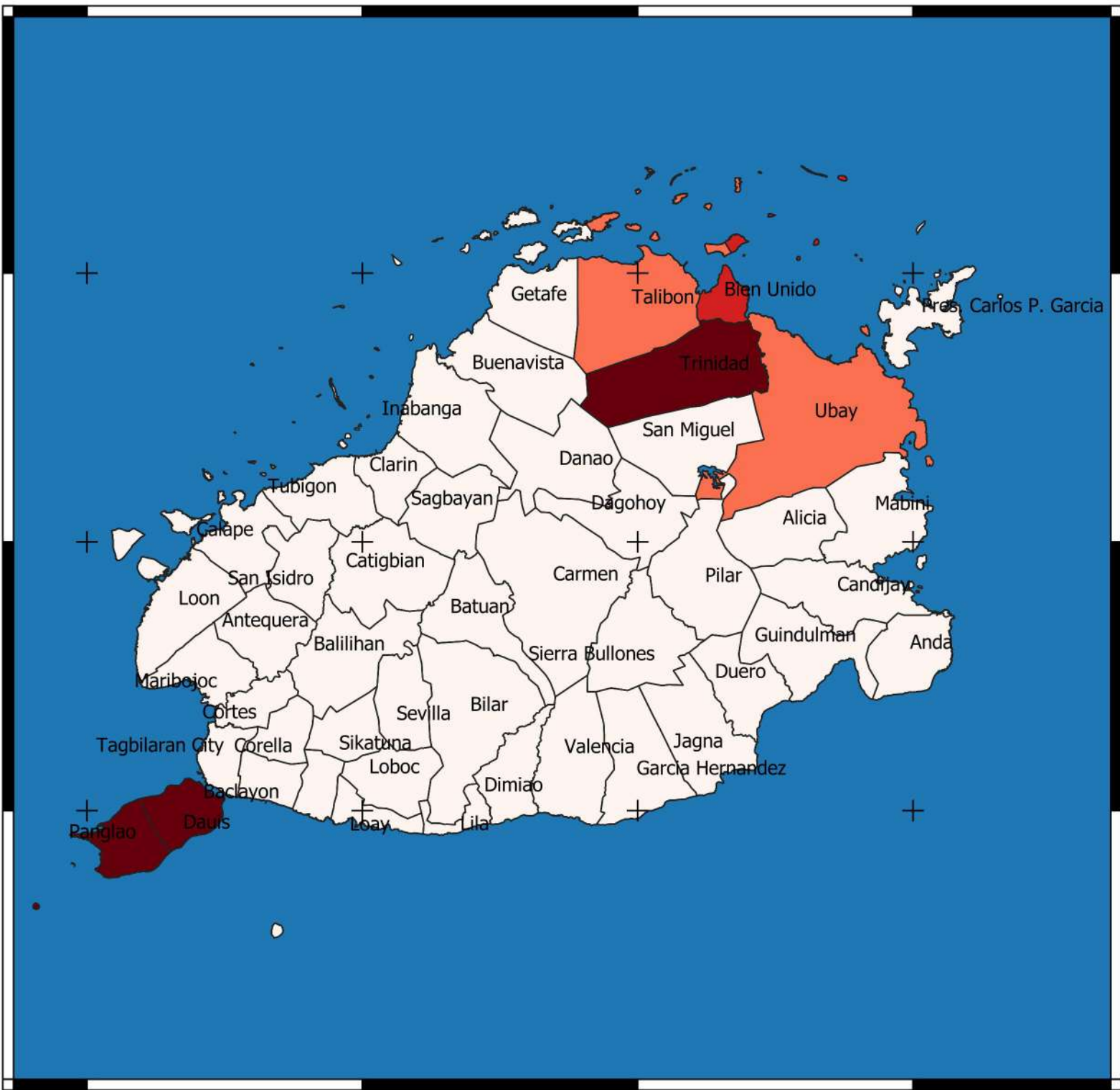
-  0.00 - 0.20 (Very Low)
-  0.20 - 0.40 (Low)
-  0.40 - 0.60 (Moderate)
-  0.60 - 0.80 (High)
-  0.80 - 1.00 (Very High)



Research Project in Collaboration with:



Mapped by: ABLoreto and DPLoreto (February 2020)
Data Collection Facilitated by: MNVSeriño, DMBañoc, ABLoreto, JPGa, JSToledo & JACavero



10.146

9.879

9.612

123.735

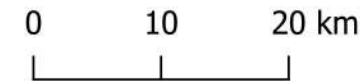
124.009

124.283

124.556








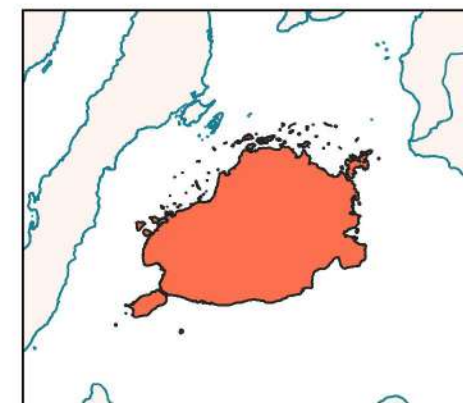
CRS: ESPG: 4326
(WGS 84)



Hazard Classes

Tropical Cyclone

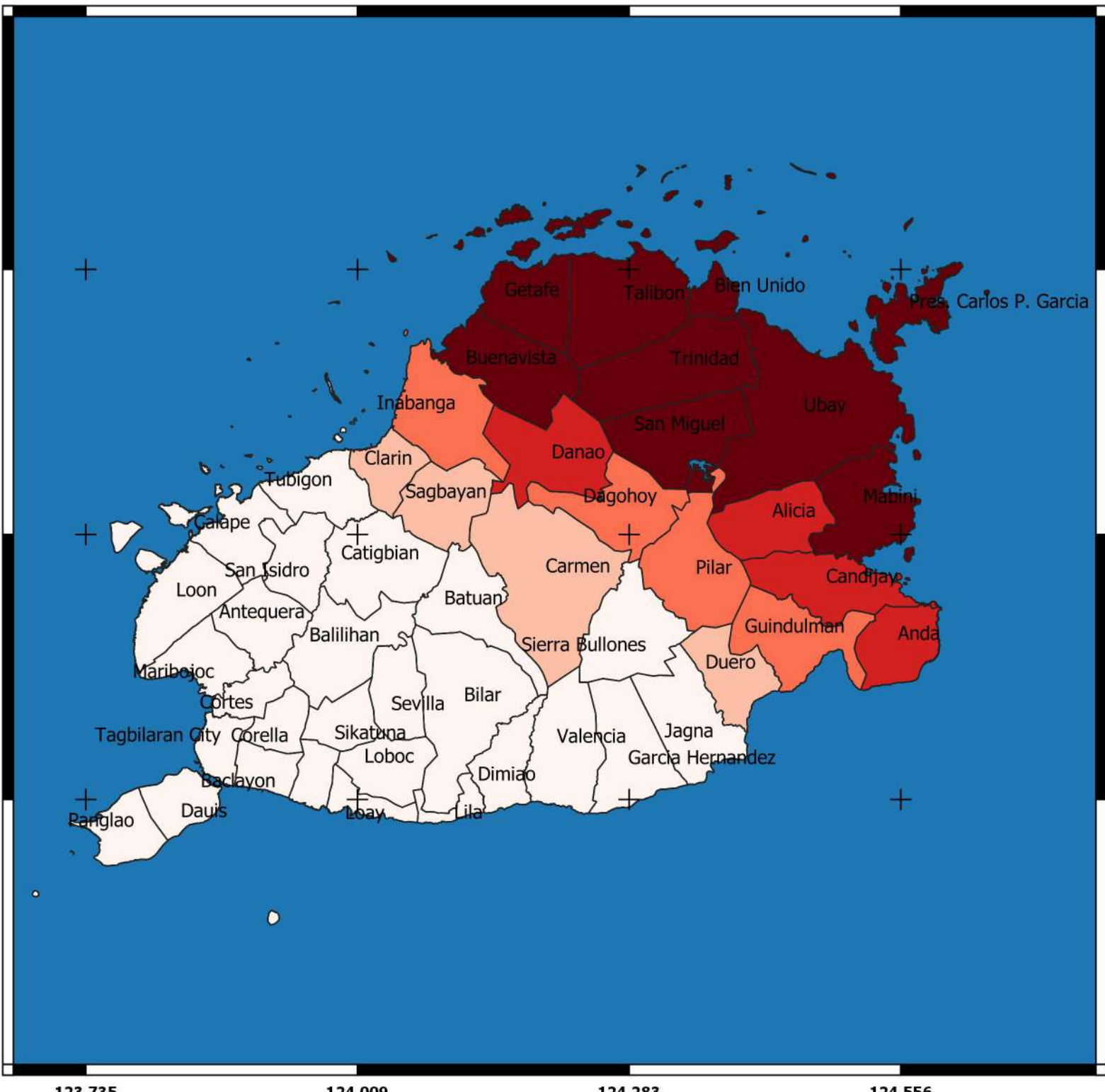
-  0.00 - 0.20 (Very Low)
-  0.20 - 0.40 (Low)
-  0.40 - 0.60 (Moderate)
-  0.60 - 0.80 (High)
-  0.80 - 1.00 (Very High)



Research Project in Collaboration with:



Mapped by: ABLoreto and DPLoreto (February 2020)
Data Collection Facilitated by: MNVSeriño, DMBañoc,
ABLoreto, JPGa,
JSToledo & JACavero



10.146

9.879

9.612

123.735 124.009 124.283 124.556