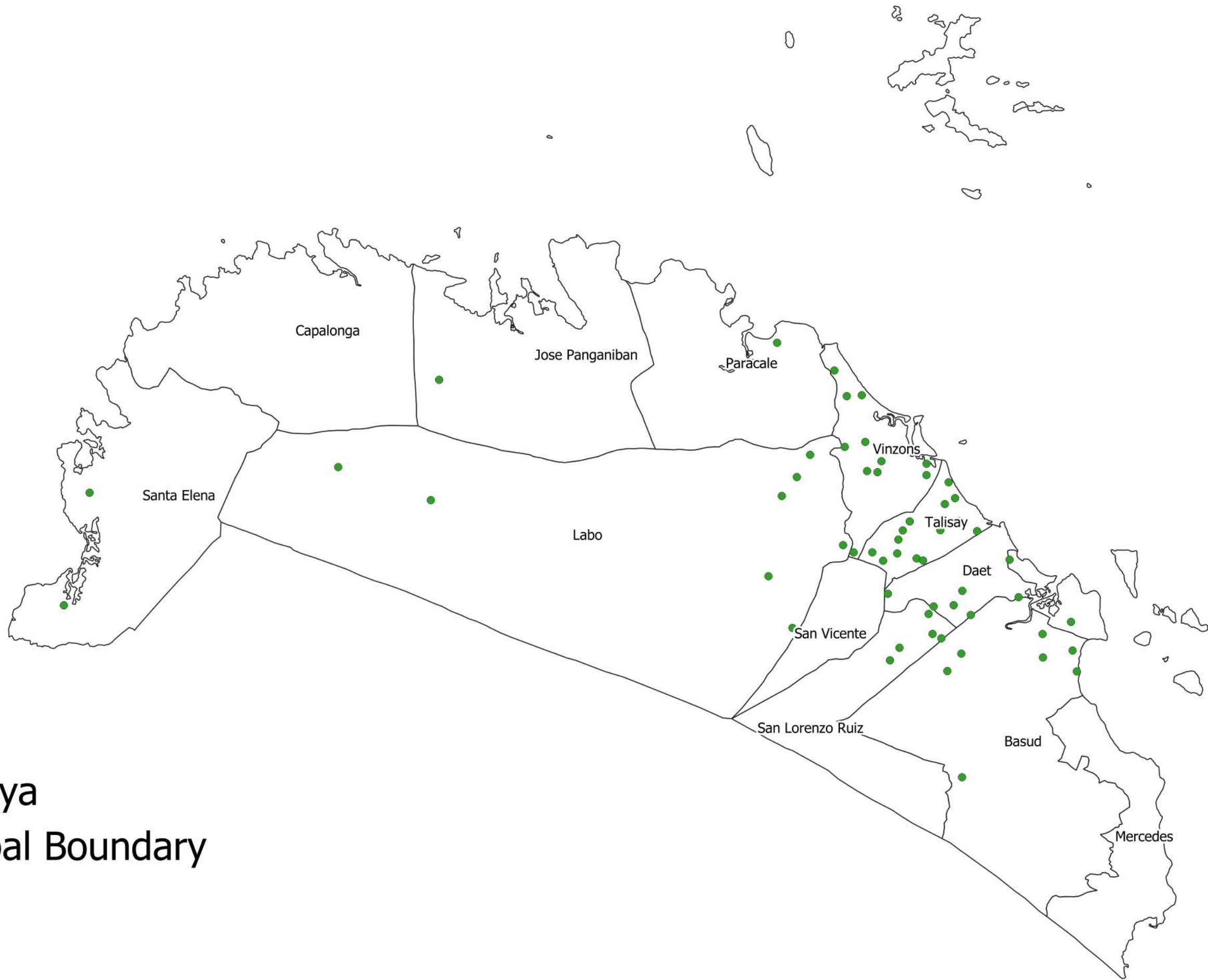


Ampalaya Occurrence Map

PROVINCE OF CAMARINES NORTE



- Legend**
- Ampalaya
 - Municipal Boundary

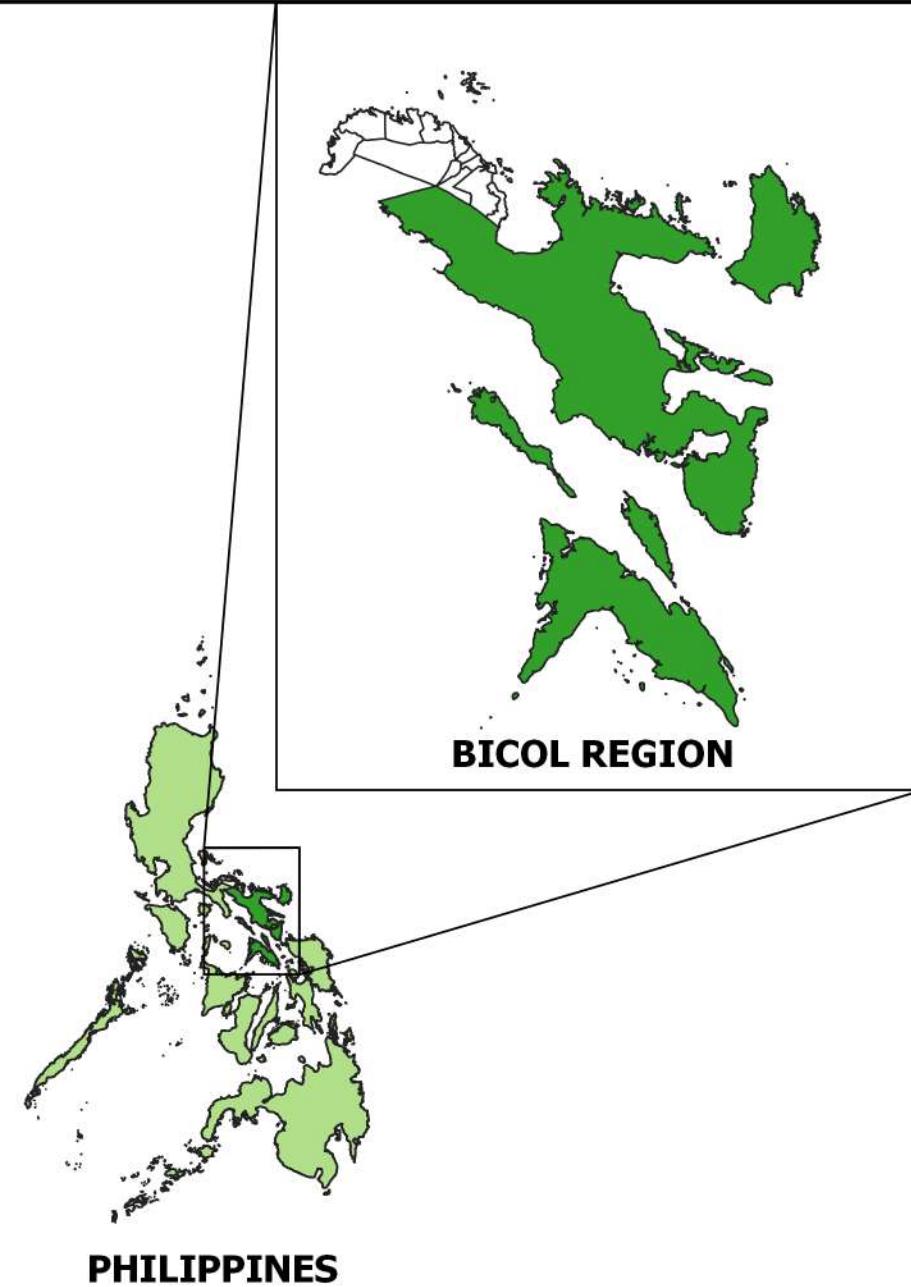


Department of Agriculture, RFO 5
Adaptation and Mitigation Initiative in Agriculture
San Agustin, Pili, Camarines Sur

Climate Risk Vulnerability Assessment (CRVA)



Scale - 1:250074
CRS - WGS84



Banana Occurrence Map

PROVINCE OF CAMARINES NORTE

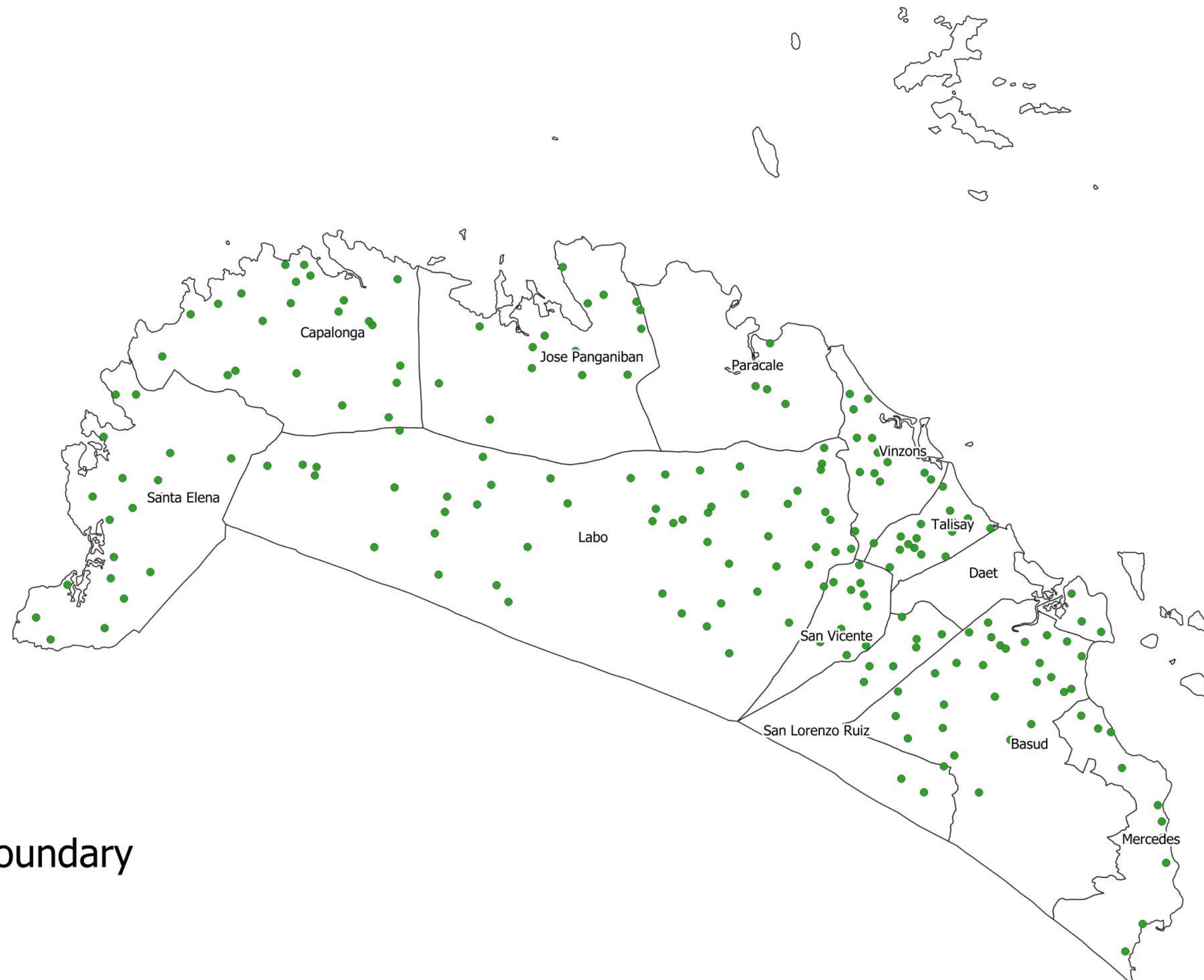


Department of Agriculture, RFO 5
Adaptation and Mitigation Initiative in Agriculture
San Agustin, Pili, Camarines Sur

Climate Risk Vulnerability Assessment (CRVA)

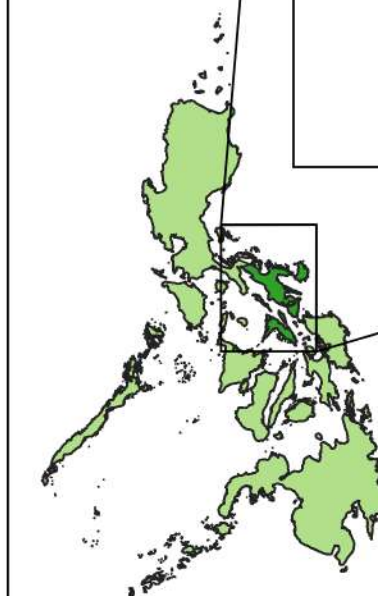
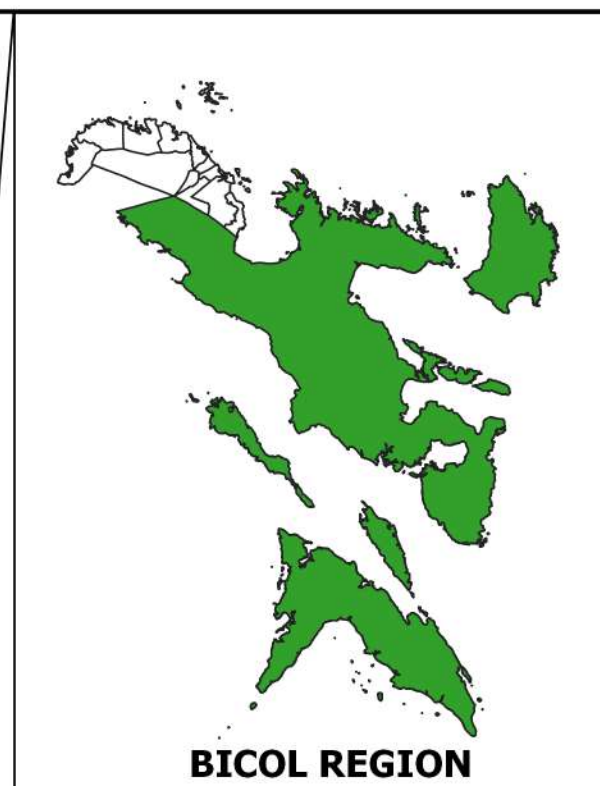


Scale - 1:250083
CRS - WGS84



Legend

- Banana
- Municipal Boundary



PHILIPPINES


Cacao Occurrence Map

PROVINCE OF CAMARINES NORTE

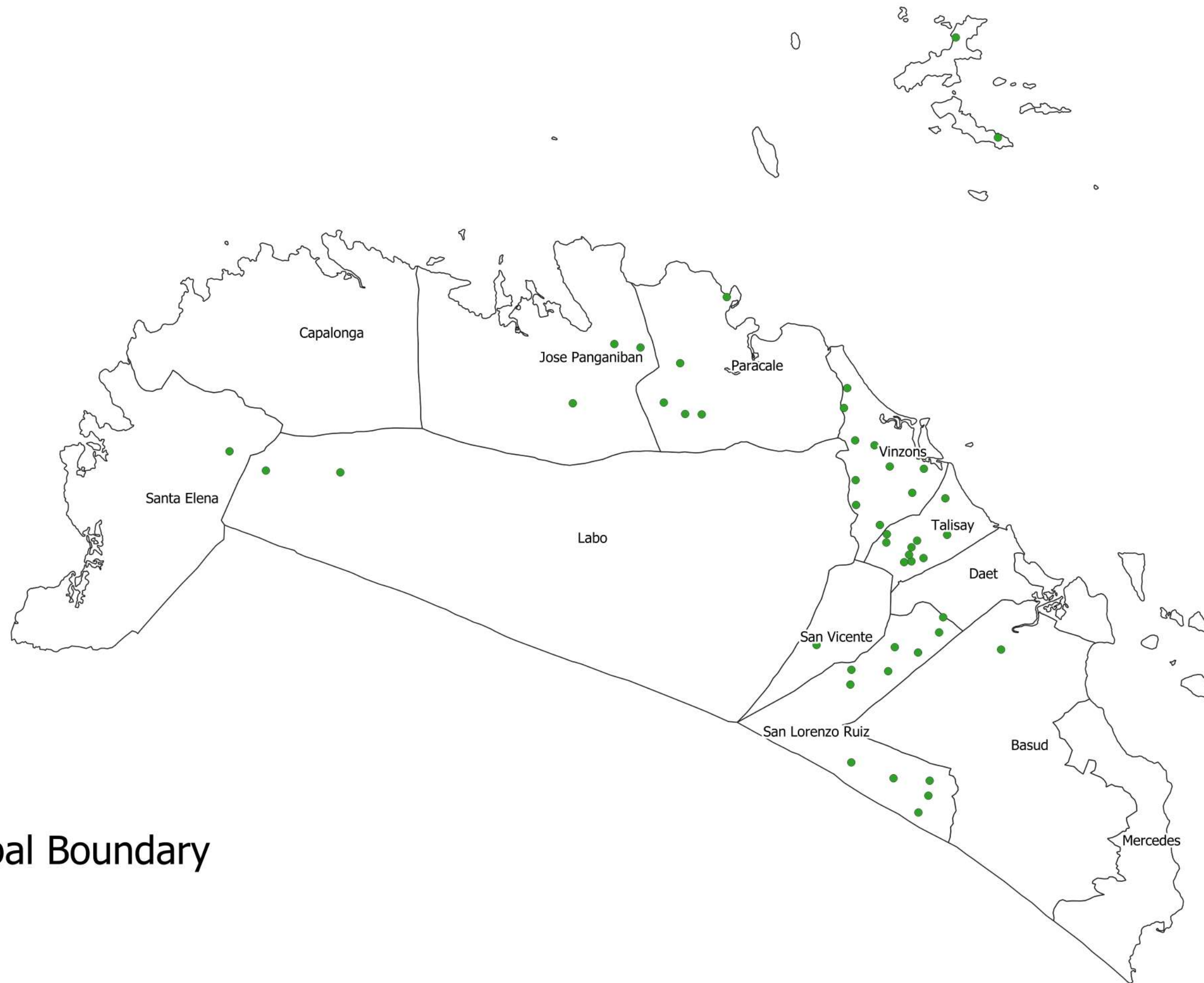


Department of Agriculture, RFO 5
Adaptation and Mitigation Initiative in Agriculture
San Agustin, Pili, Camarines Sur

Climate Risk Vulnerability Assessment (CRVA)

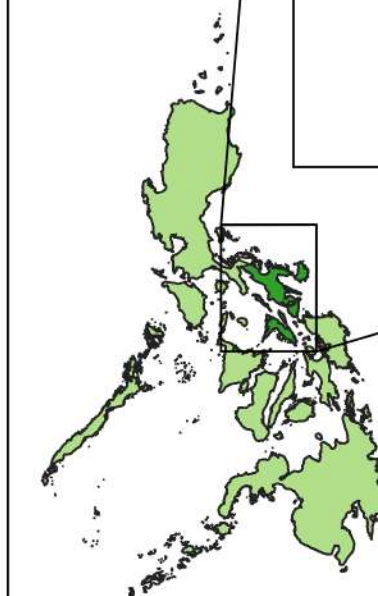


Scale - 1:250074
CRS - WGS84



Legend

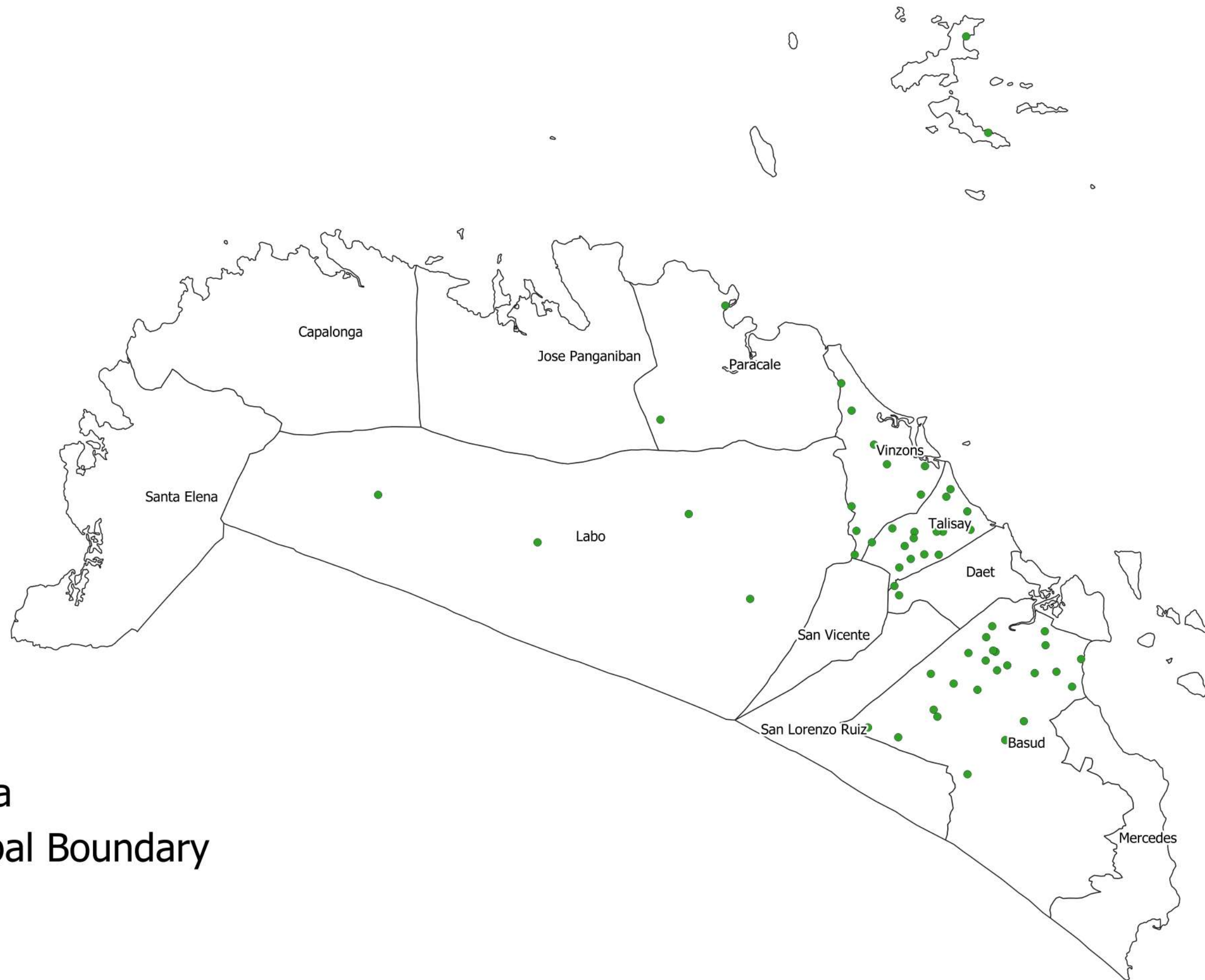
- Cacao
- Municipal Boundary



PHILIPPINES

Cassava Occurrence Map

PROVINCE OF CAMARINES NORTE



Legend

- Cassava
- Municipal Boundary

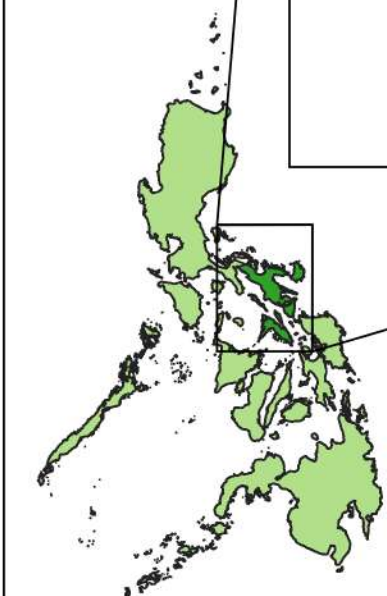


Department of Agriculture, RFO 5
Adaptation and Mitigation Initiative in Agriculture
San Agustin, Pili, Camarines Sur

Climate Risk Vulnerability Assessment (CRVA)



Scale - 1:250074
CRS - WGS84



PHILIPPINES

Coconut Occurrence Map

PROVINCE OF CAMARINES NORTE

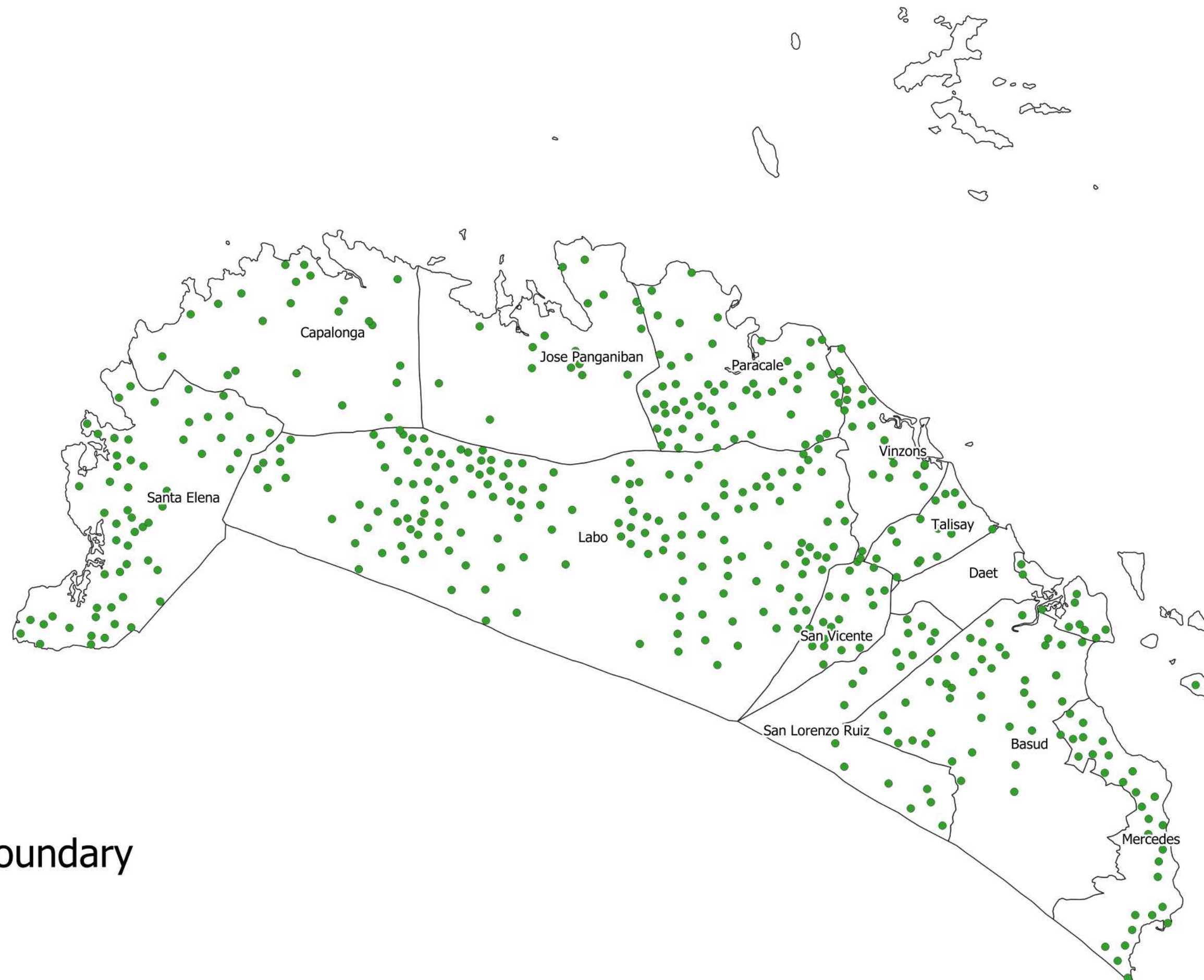


Department of Agriculture, RFO 5
Adaptation and Mitigation Initiative in Agriculture
San Agustin, Pili, Camarines Sur

Climate Risk Vulnerability Assessment (CRVA)

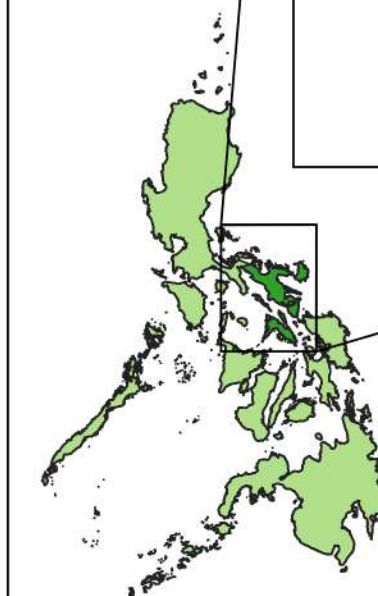
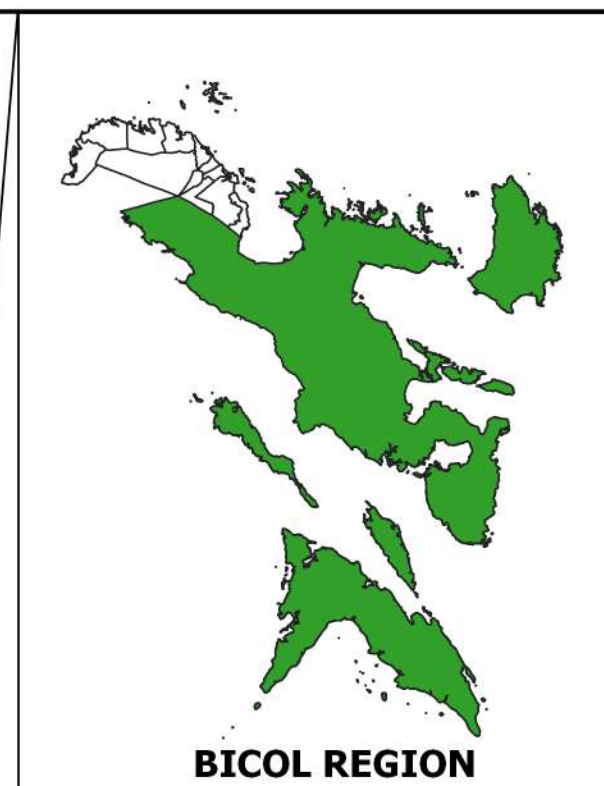


Scale - 1:250083
CRS - WGS84



Legend

- Coconut
- Municipal Boundary



PHILIPPINES

Corn Occurrence Map

PROVINCE OF CAMARINES NORTE

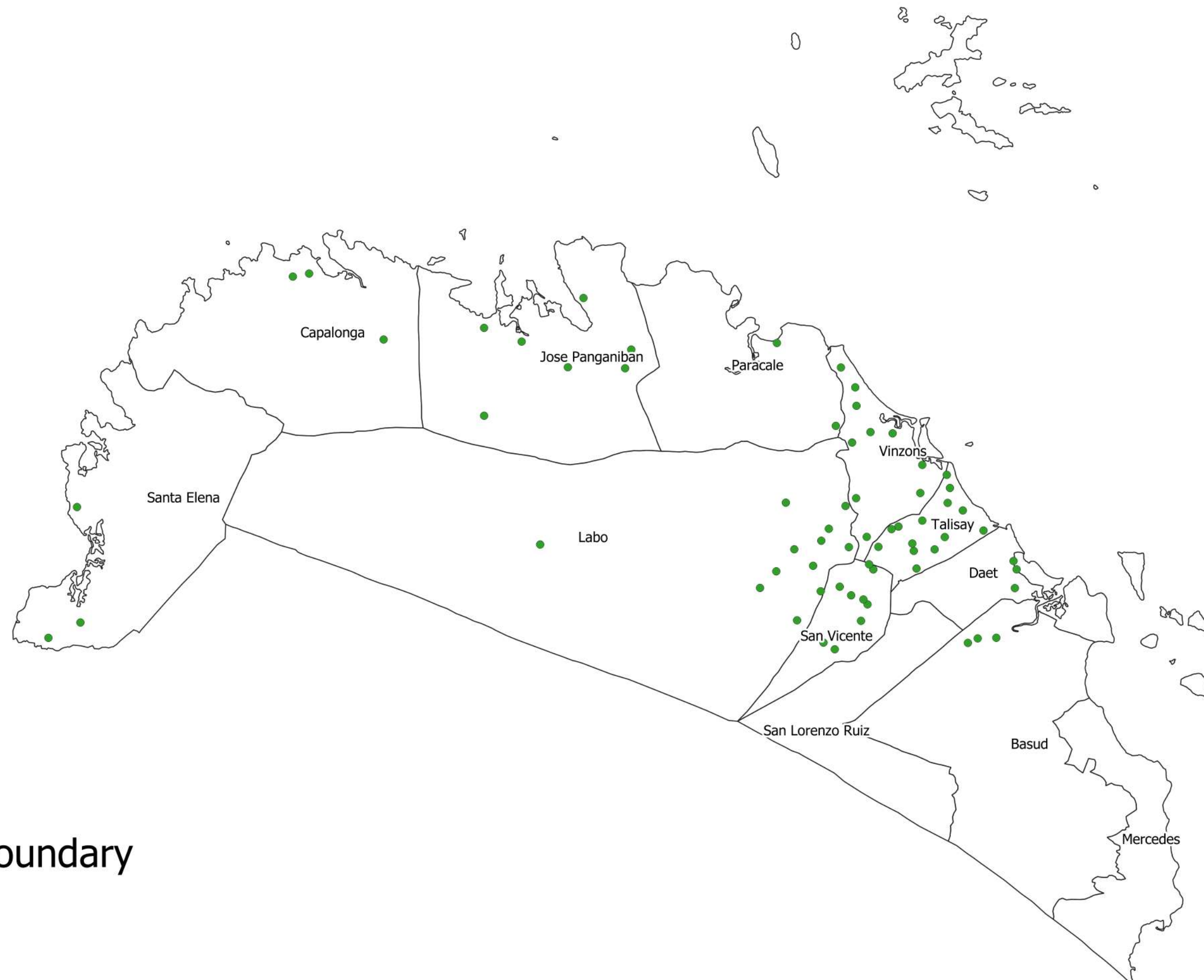


Department of Agriculture, RFO 5
Adaptation and Mitigation Initiative in Agriculture
San Agustin, Pili, Camarines Sur

Climate Risk Vulnerability Assessment (CRVA)

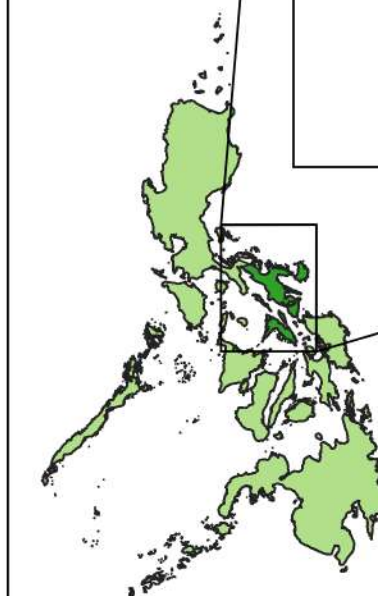
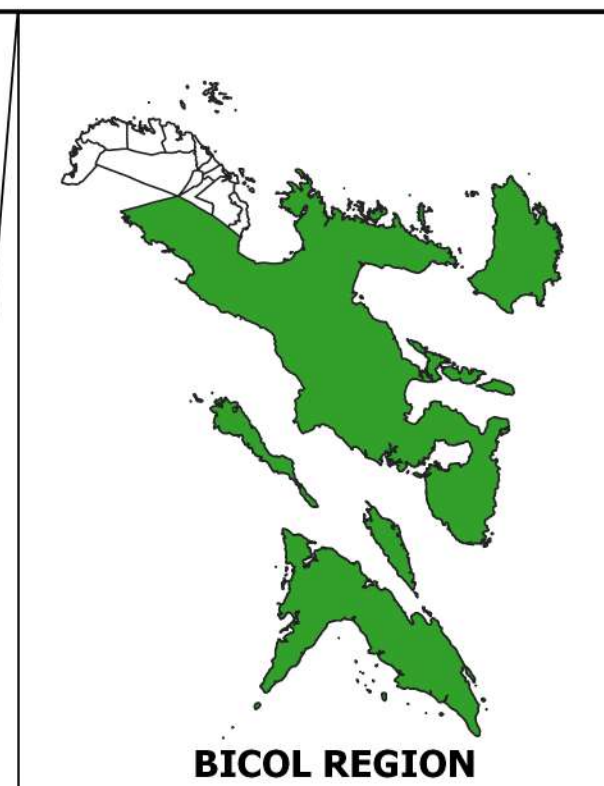


Scale - 1:250083
CRS - WGS84



Legend

- Corn
- Municipal Boundary



PHILIPPINES

Eggplant Occurrence Map

PROVINCE OF CAMARINES NORTE

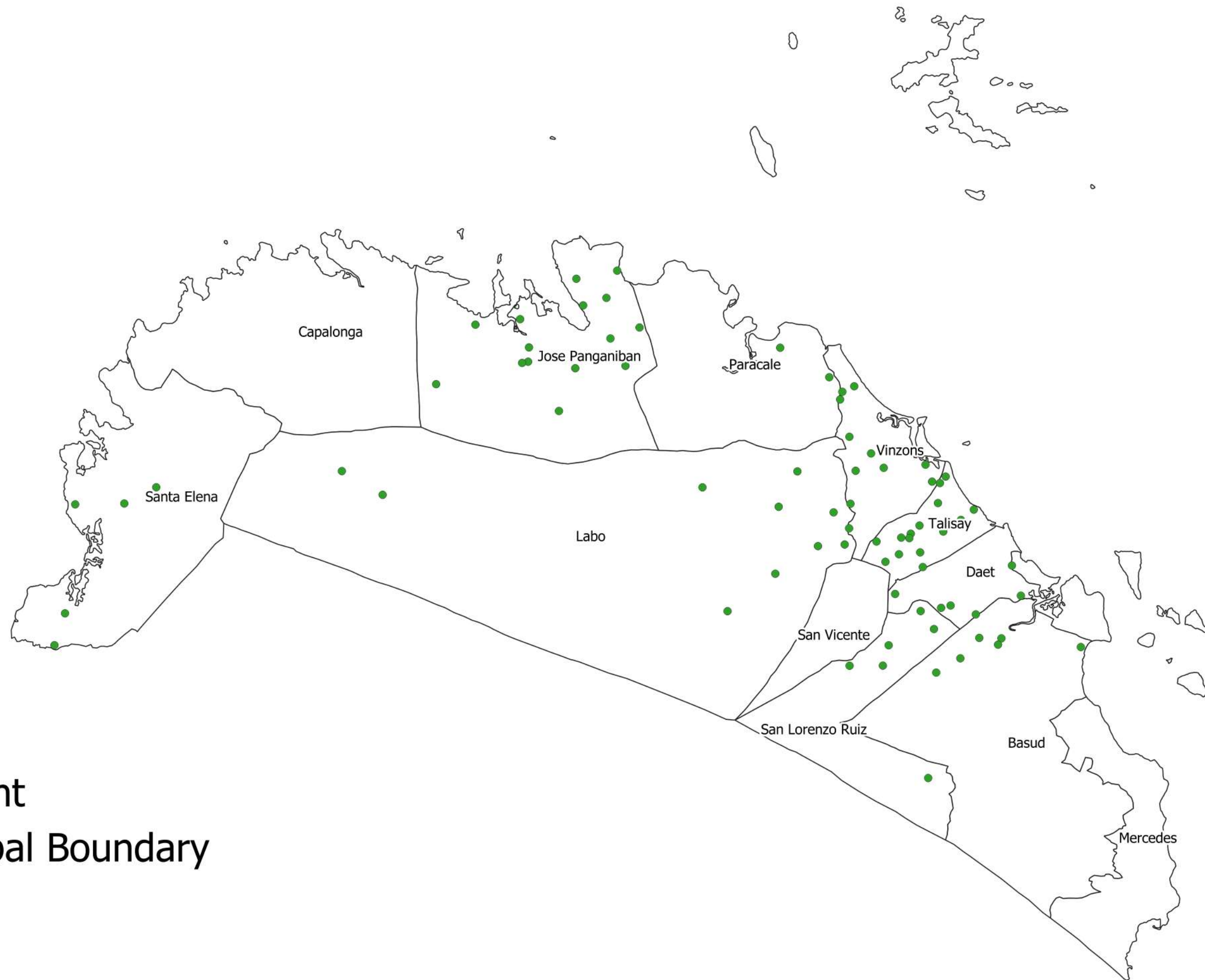


Department of Agriculture, RFO 5
Adaptation and Mitigation Initiative in Agriculture
San Agustin, Pili, Camarines Sur

Climate Risk Vulnerability Assessment (CRVA)

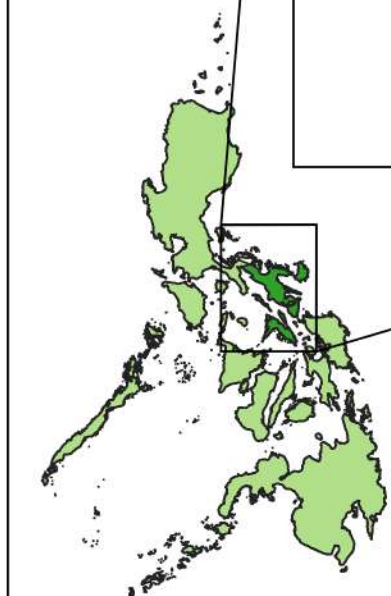


Scale - 1:250074
CRS - WGS84



Legend

- Eggplant
- Municipal Boundary



PHILIPPINES

Napier Occurrence Map

PROVINCE OF CAMARINES NORTE



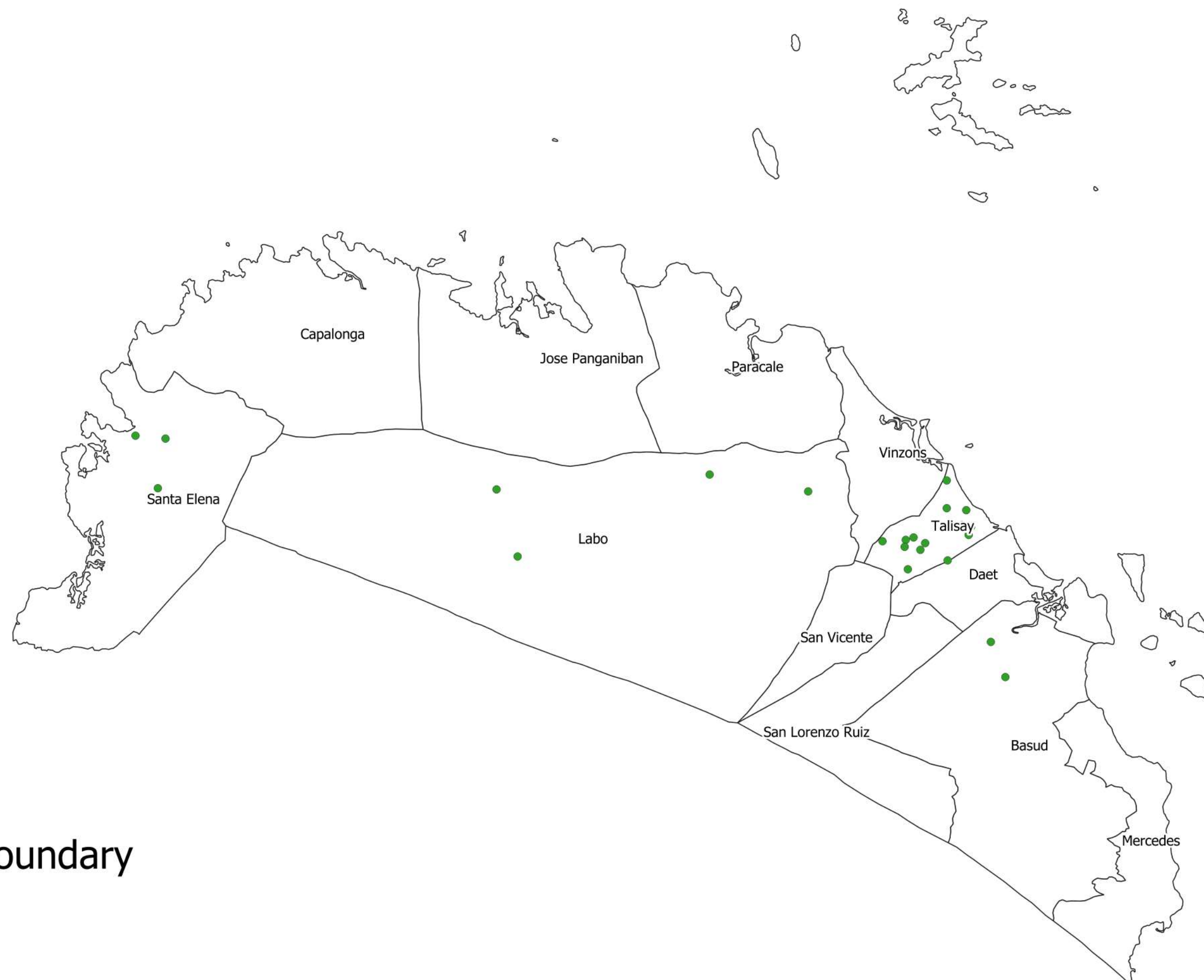
Department of Agriculture, RFO 5
Adaptation and Mitigation Initiative in Agriculture

San Agustin, Pili, Camarines Sur

Climate Risk Vulnerability Assessment (CRVA)

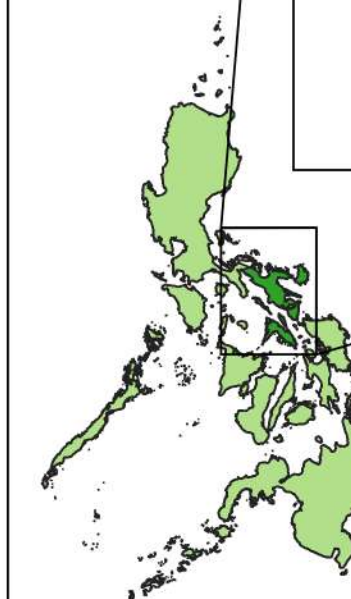
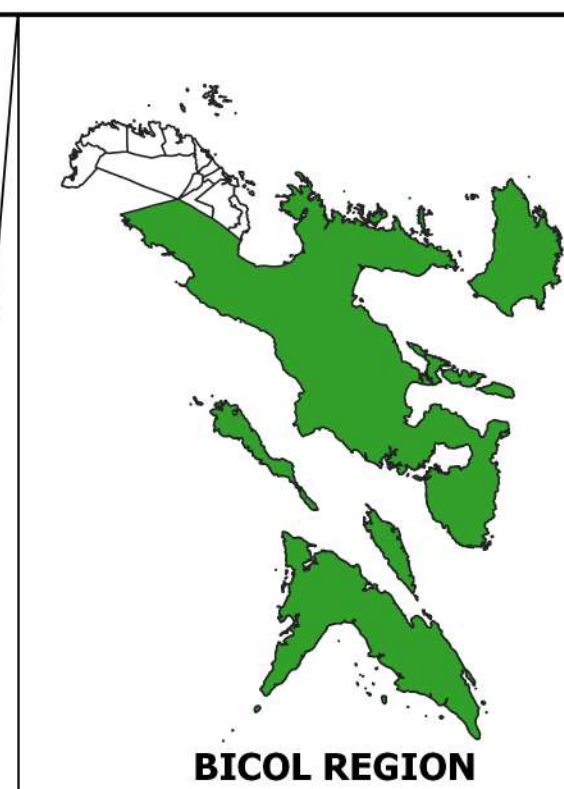


Scale - 1:250083
CRS - WGS84



Legend

- Napier
- Municipal Boundary



PHILIPPINES

Okra Occurrence Map

PROVINCE OF CAMARINES NORTE

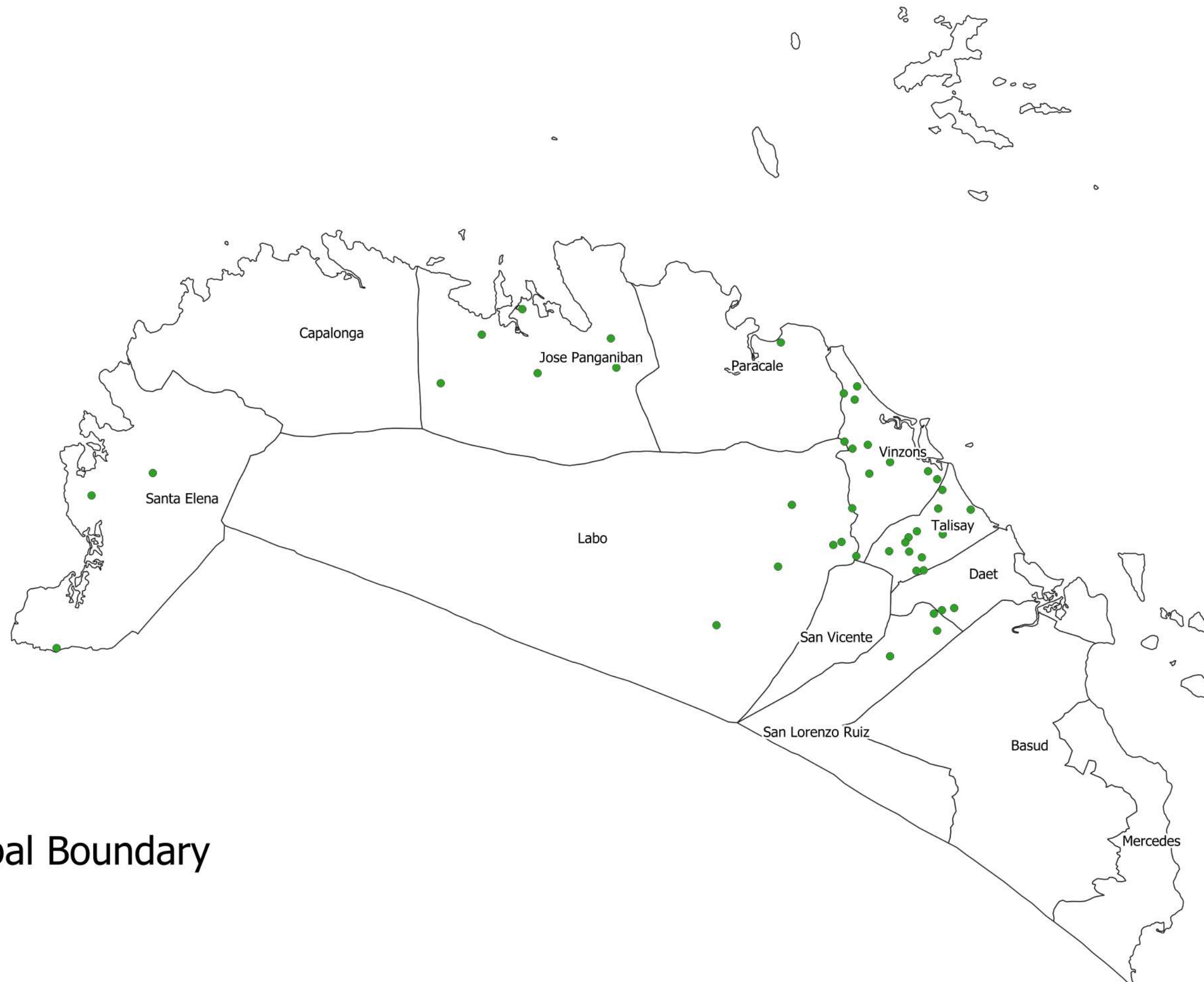


Department of Agriculture, RFO 5
Adaptation and Mitigation Initiative in Agriculture
San Agustin, Pili, Camarines Sur

Climate Risk Vulnerability Assessment (CRVA)

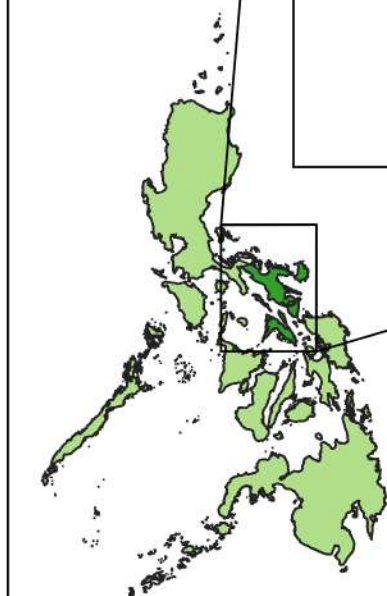


Scale - 1:250074
CRS - WGS84



Legend

- Okra
- Municipal Boundary



PHILIPPINES

Petchay Occurrence Map

PROVINCE OF CAMARINES NORTE



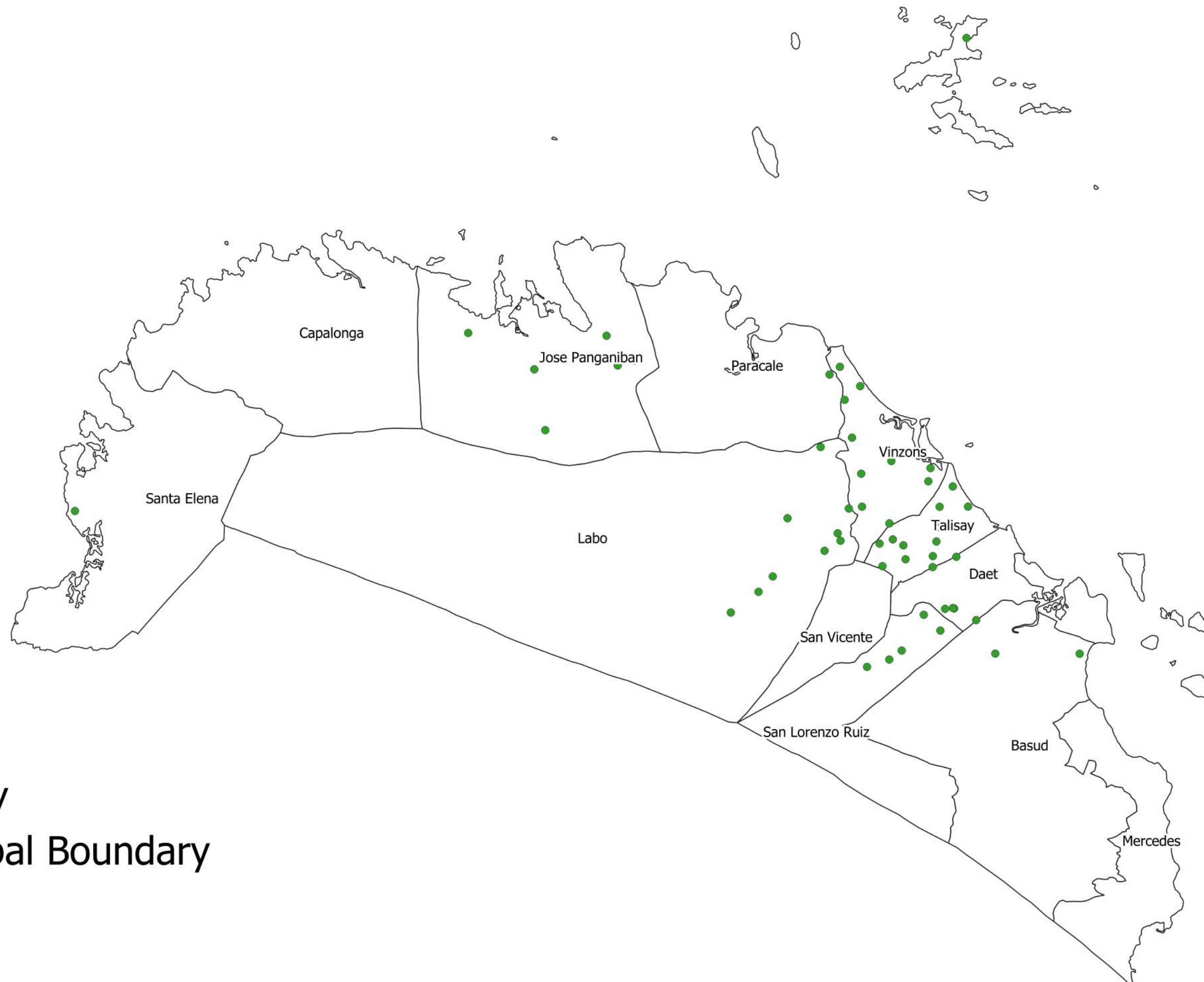
Department of Agriculture, RFO 5
Adaptation and Mitigation Initiative in Agriculture

San Agustin, Pili, Camarines Sur

Climate Risk Vulnerability Assessment (CRVA)

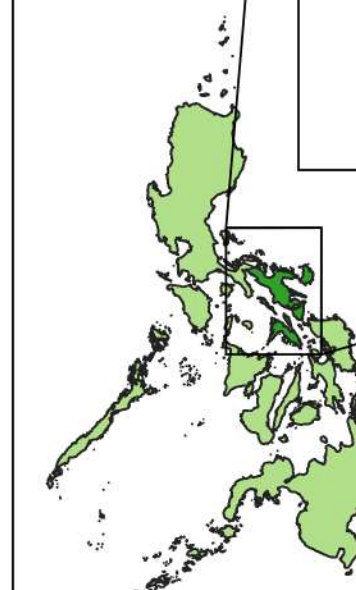
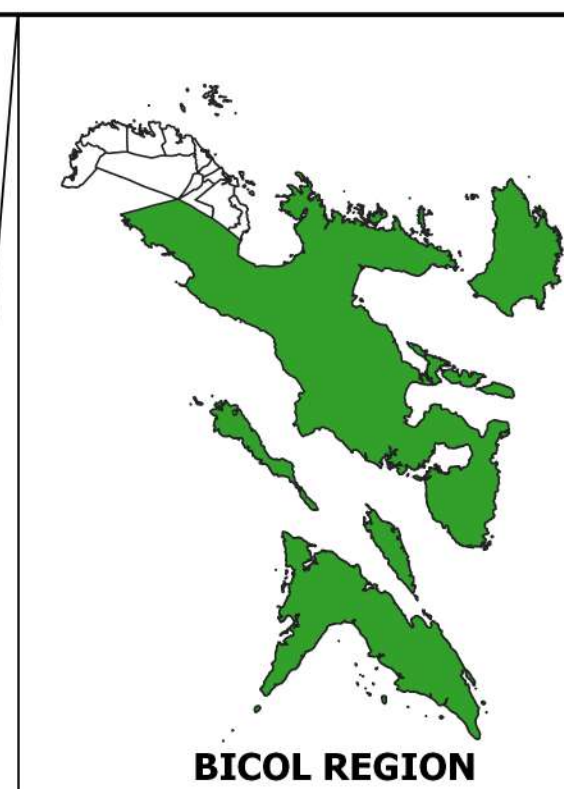


Scale - 1:250074
CRS - WGS84



Legend

- Petchay
- Municipal Boundary



PHILIPPINES

Pili Occurrence Map

PROVINCE OF CAMARINES NORTE

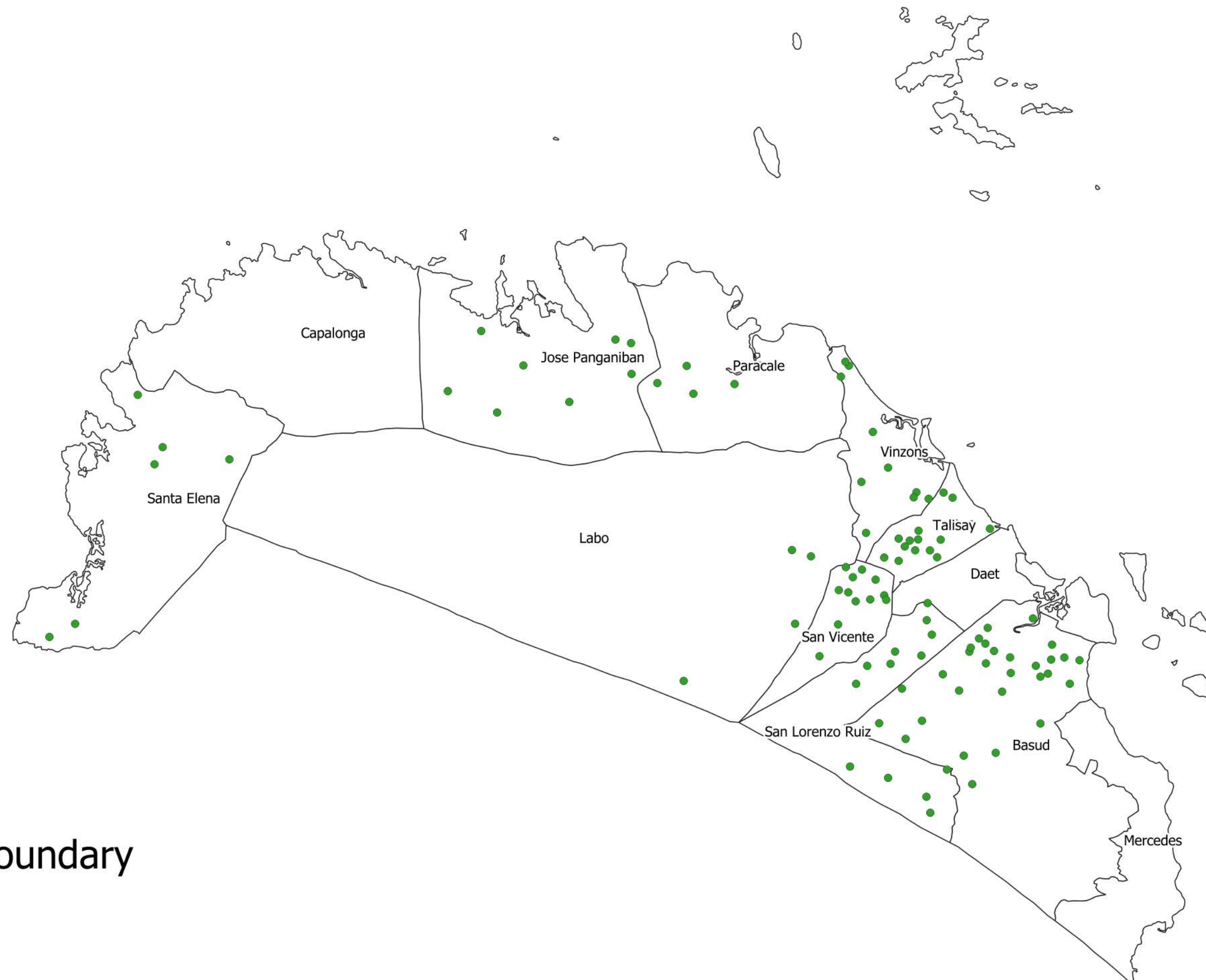


Department of Agriculture, RFO 5
Adaptation and Mitigation Initiative in Agriculture
San Agustin, Pili, Camarines Sur

Climate Risk Vulnerability Assessment (CRVA)

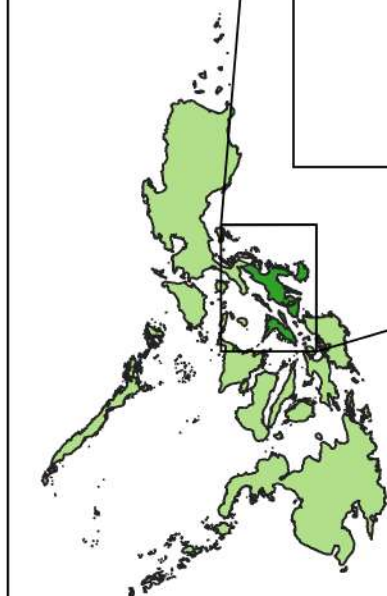


Scale - 1:250083
CRS - WGS84



Legend

- Pili
- Municipal Boundary



PHILIPPINES

Pineapple Occurrence Map

PROVINCE OF CAMARINES NORTE

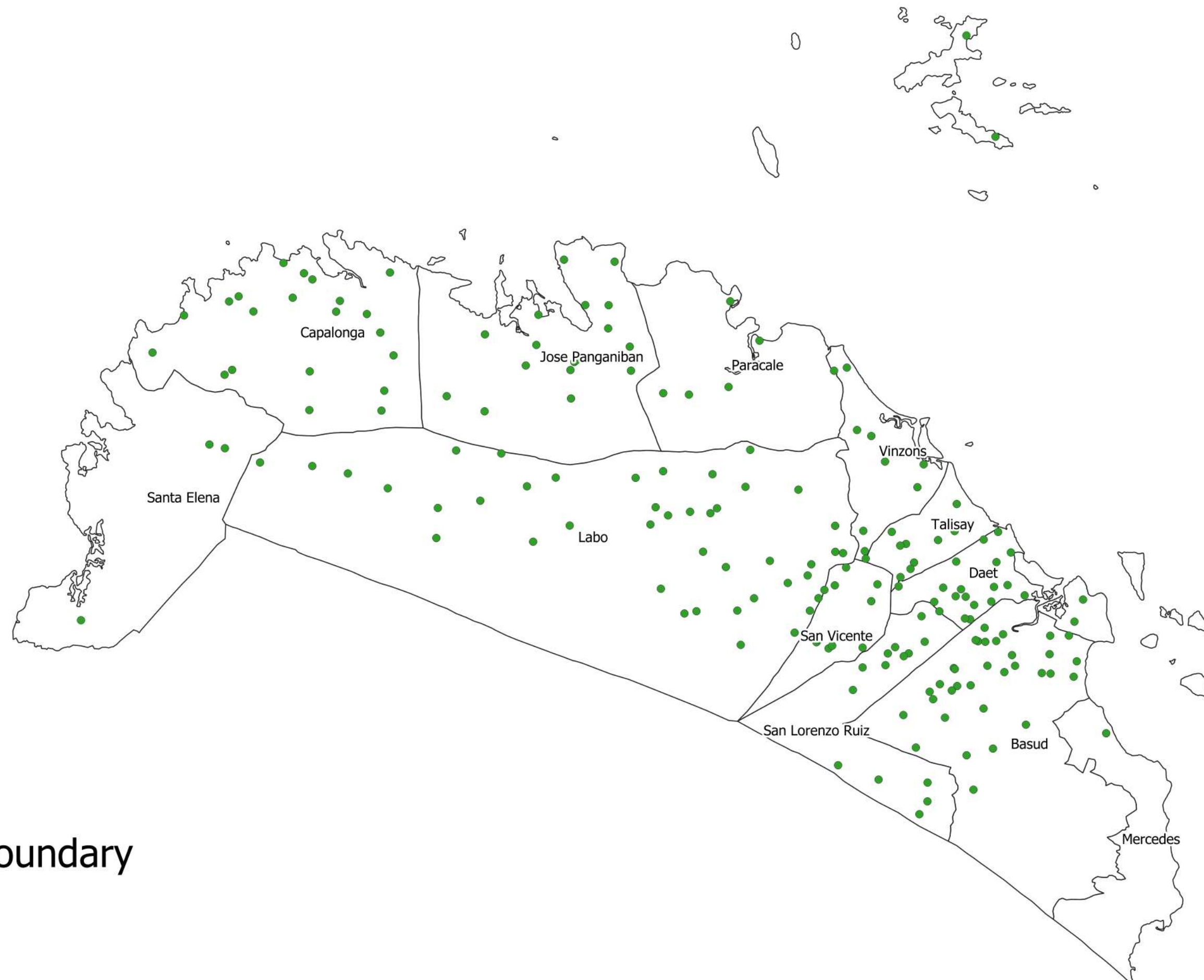


Department of Agriculture, RFO 5
Adaptation and Mitigation Initiative in Agriculture
San Agustin, Pili, Camarines Sur

Climate Risk Vulnerability Assessment (CRVA)

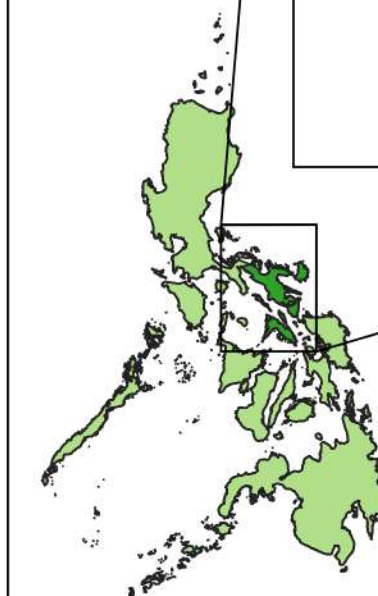


Scale - 1:250083
CRS - WGS84



Legend

- Pineapple
- Municipal Boundary



PHILIPPINES

Rice Occurrence Map

PROVINCE OF CAMARINES NORTE

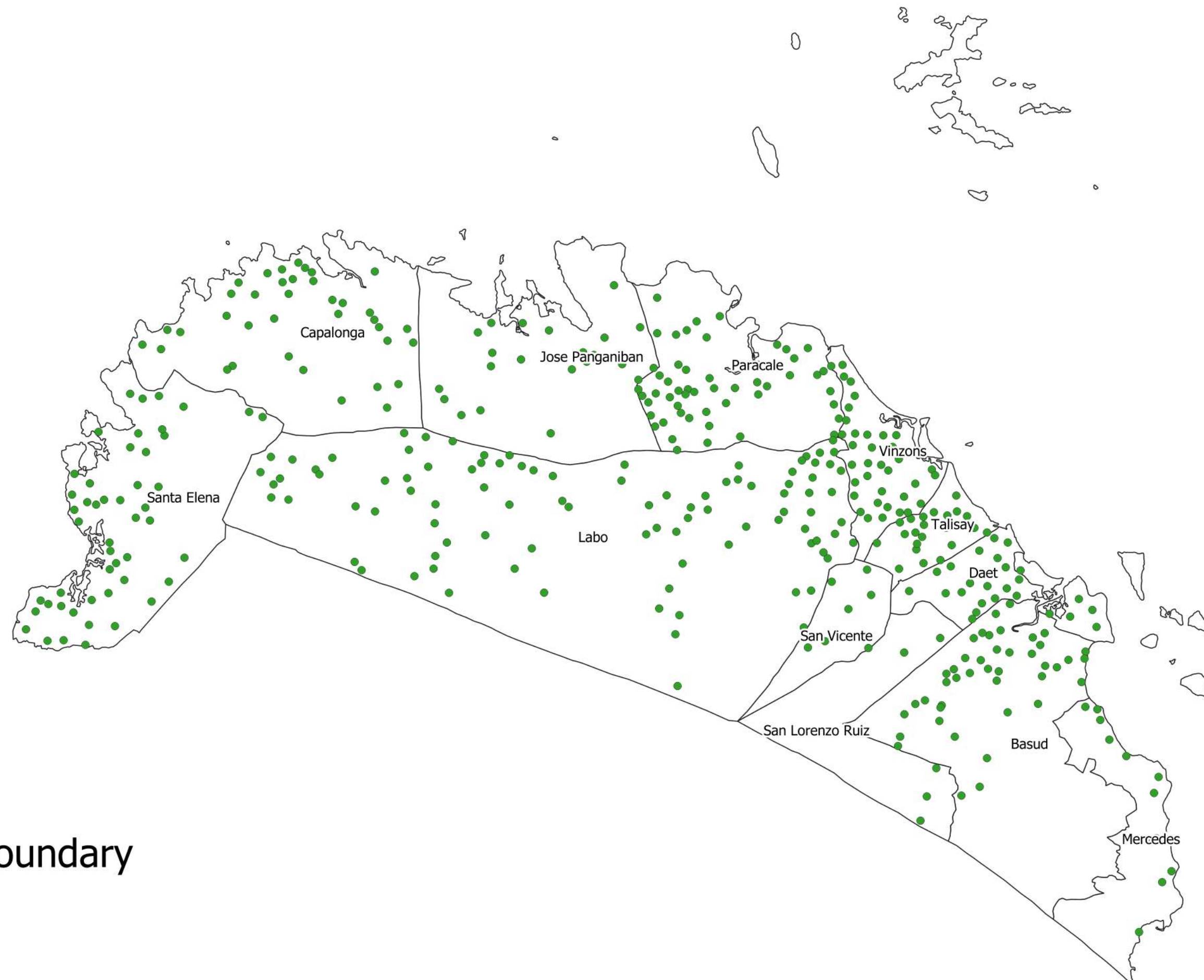


Department of Agriculture, RFO 5
Adaptation and Mitigation Initiative in Agriculture
San Agustin, Pili, Camarines Sur

Climate Risk Vulnerability Assessment (CRVA)

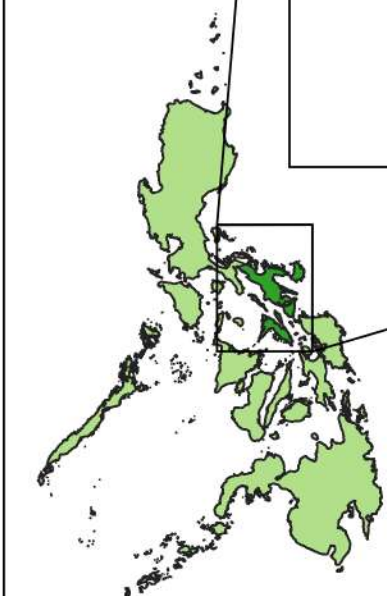
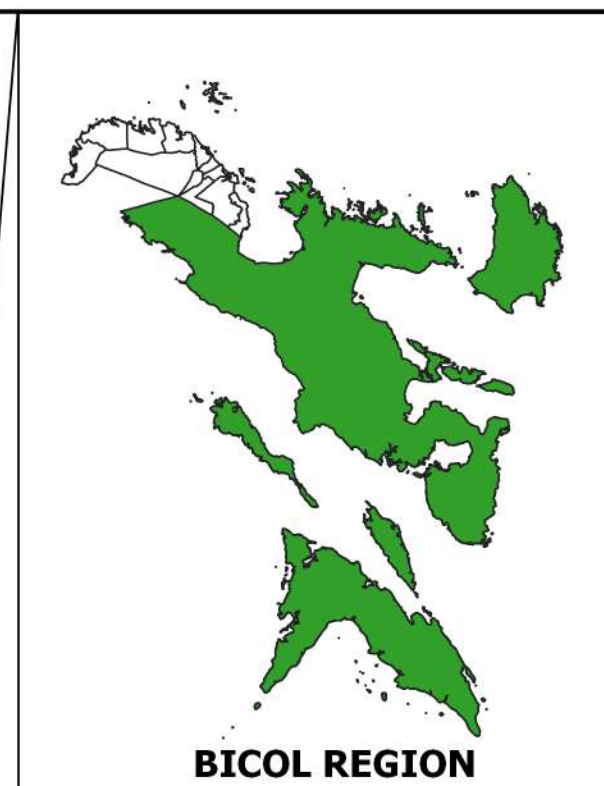


Scale - 1:250083
CRS - WGS84



Legend

- Rice
- Municipal Boundary



PHILIPPINES

Sitao Occurrence Map

PROVINCE OF CAMARINES NORTE



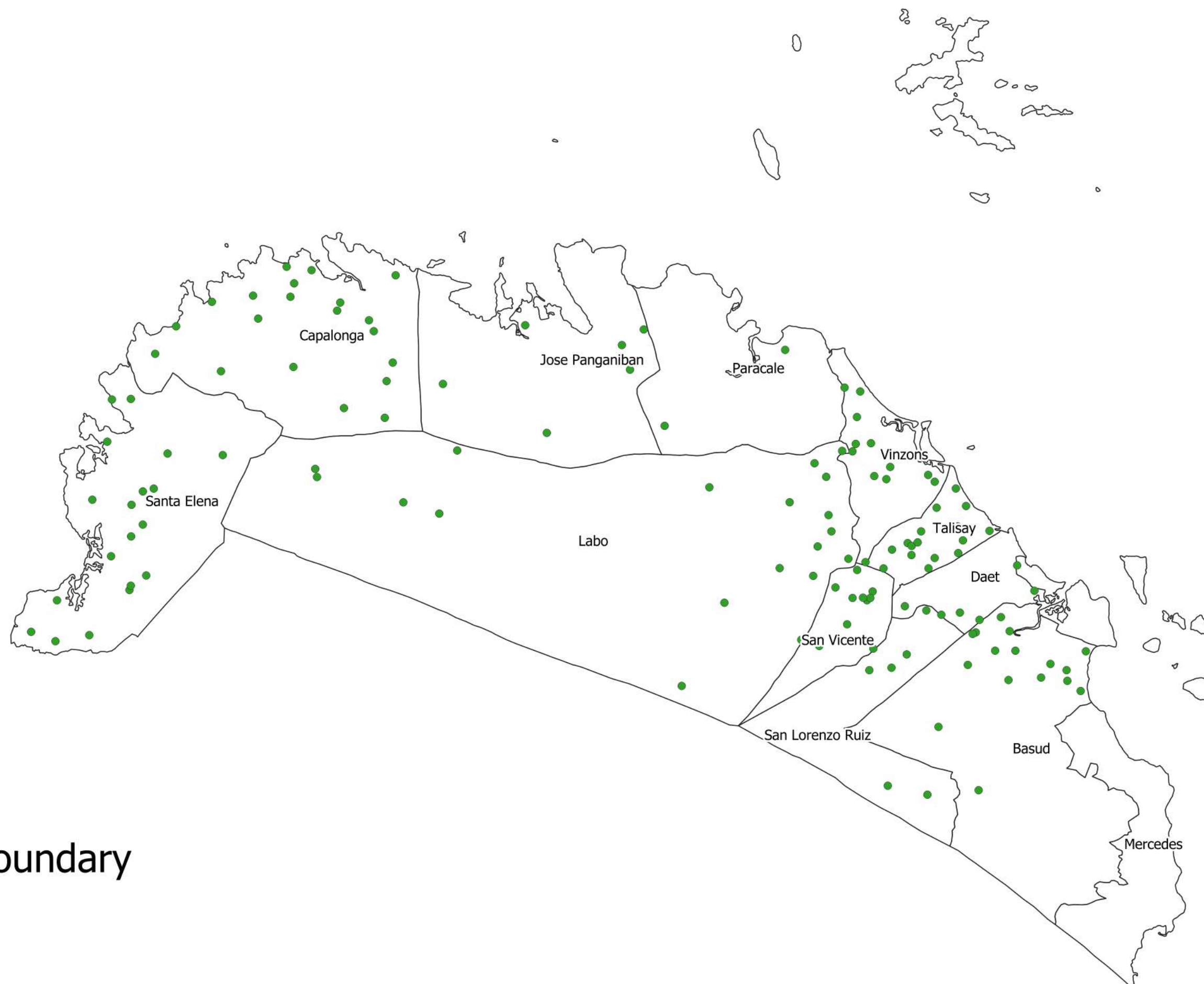
Department of Agriculture, RFO 5
Adaptation and Mitigation Initiative in Agriculture

San Agustin, Pili, Camarines Sur

Climate Risk Vulnerability Assessment (CRVA)

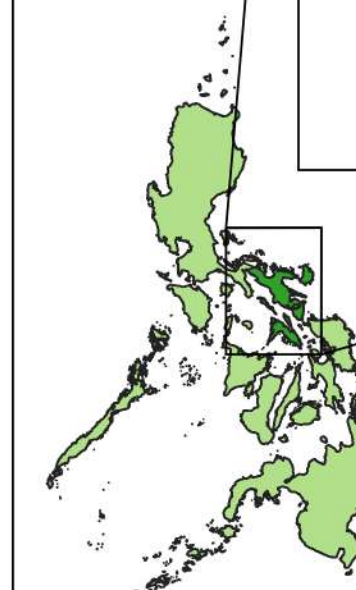
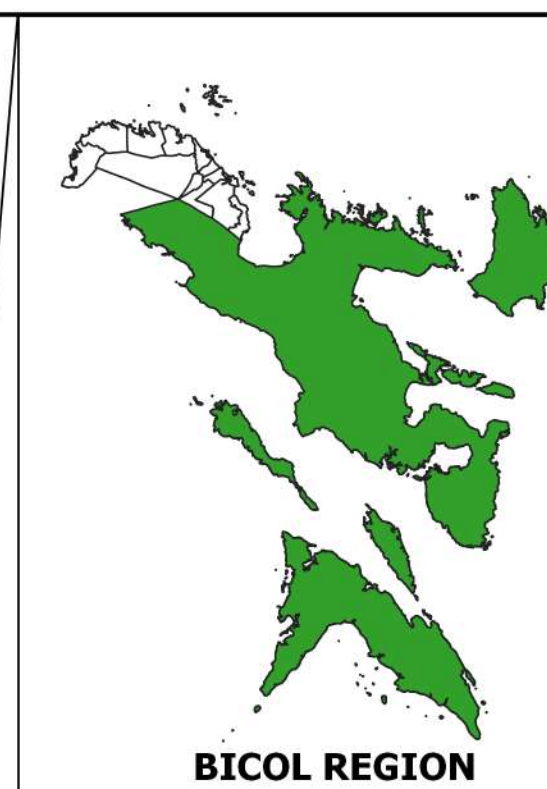


Scale - 1:250083
CRS - WGS84



Legend

- Sitao
- Municipal Boundary



PHILIPPINES

Taro Occurrence Map

PROVINCE OF CAMARINES NORTE

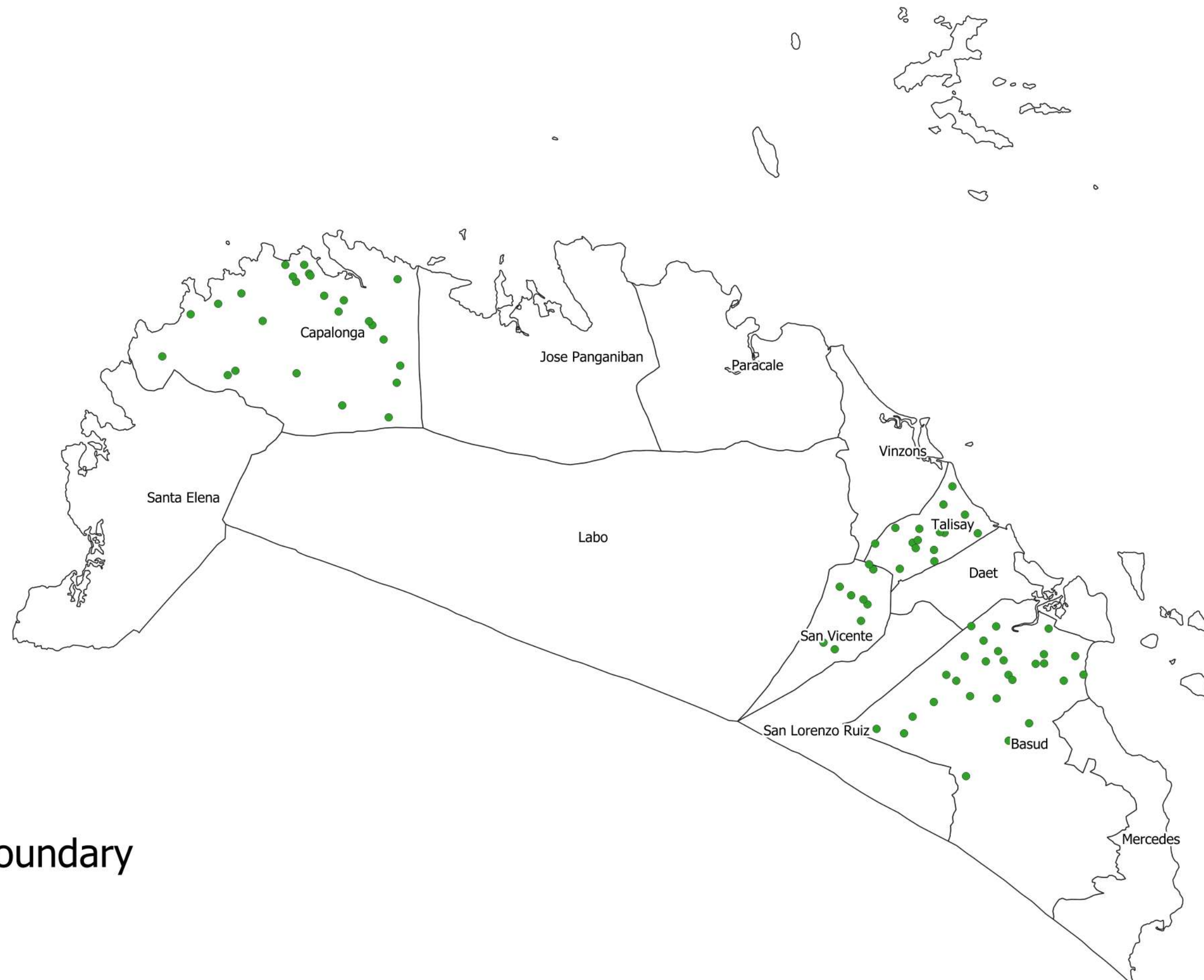


Department of Agriculture, RFO 5
Adaptation and Mitigation Initiative in Agriculture
San Agustin, Pili, Camarines Sur

Climate Risk Vulnerability Assessment (CRVA)

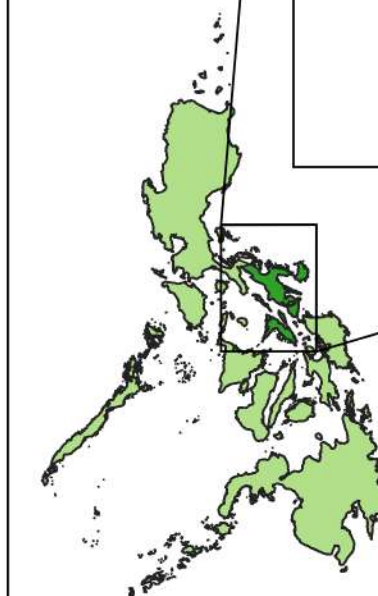


Scale - 1:250083
CRS - WGS84



Legend

- Taro
- Municipal Boundary



PHILIPPINES

Tilapia Occurrence Map

PROVINCE OF CAMARINES NORTE

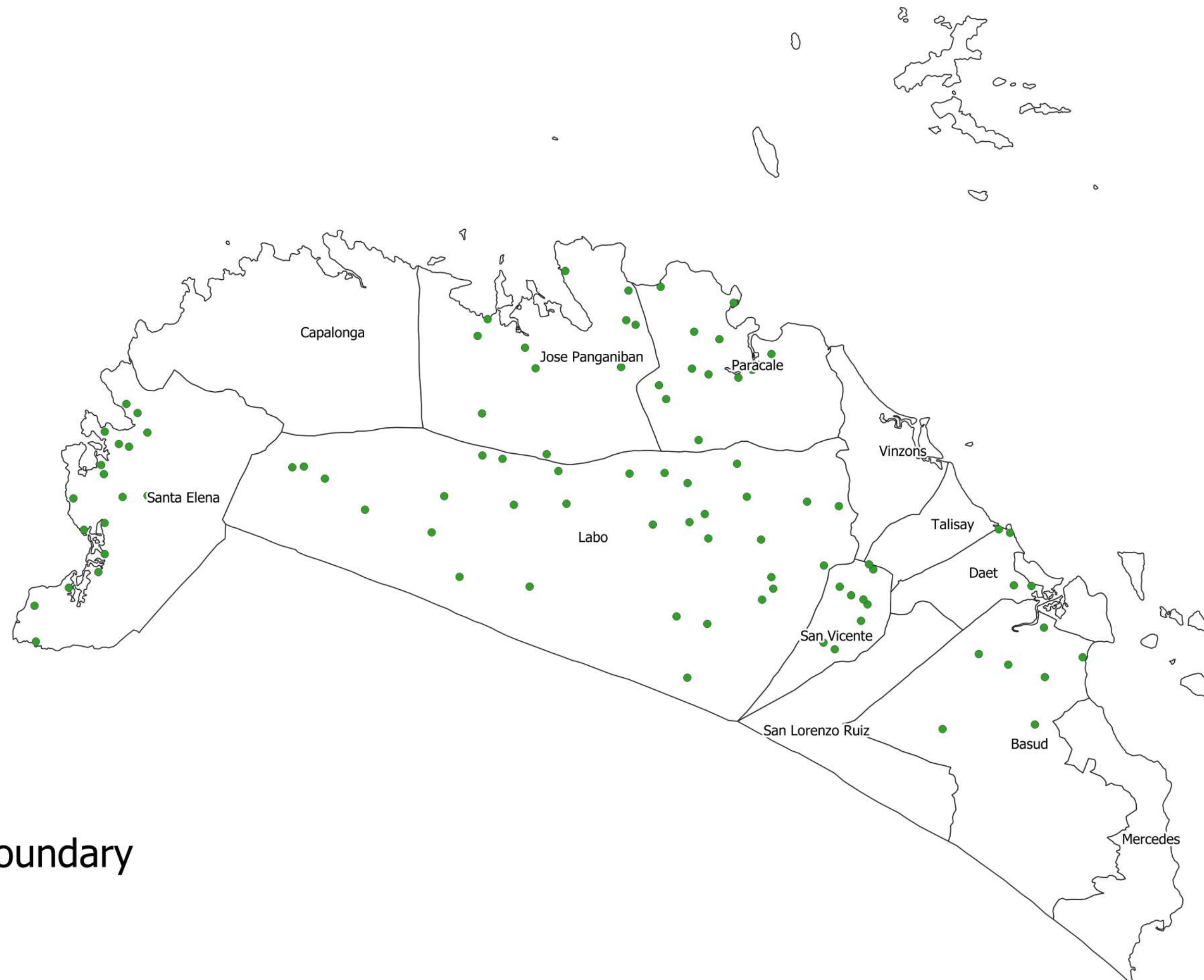


Department of Agriculture, RFO 5
Adaptation and Mitigation Initiative in Agriculture
San Agustin, Pili, Camarines Sur

Climate Risk Vulnerability Assessment (CRVA)

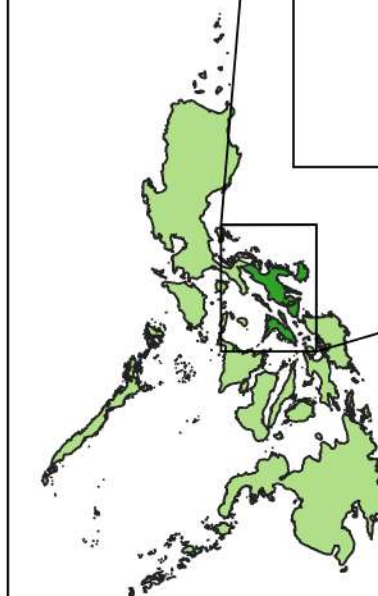


Scale - 1:250083
CRS - WGS84



Legend

- Tilapia
- Municipal Boundary



PHILIPPINES

Tomato Occurrence Map

PROVINCE OF CAMARINES NORTE

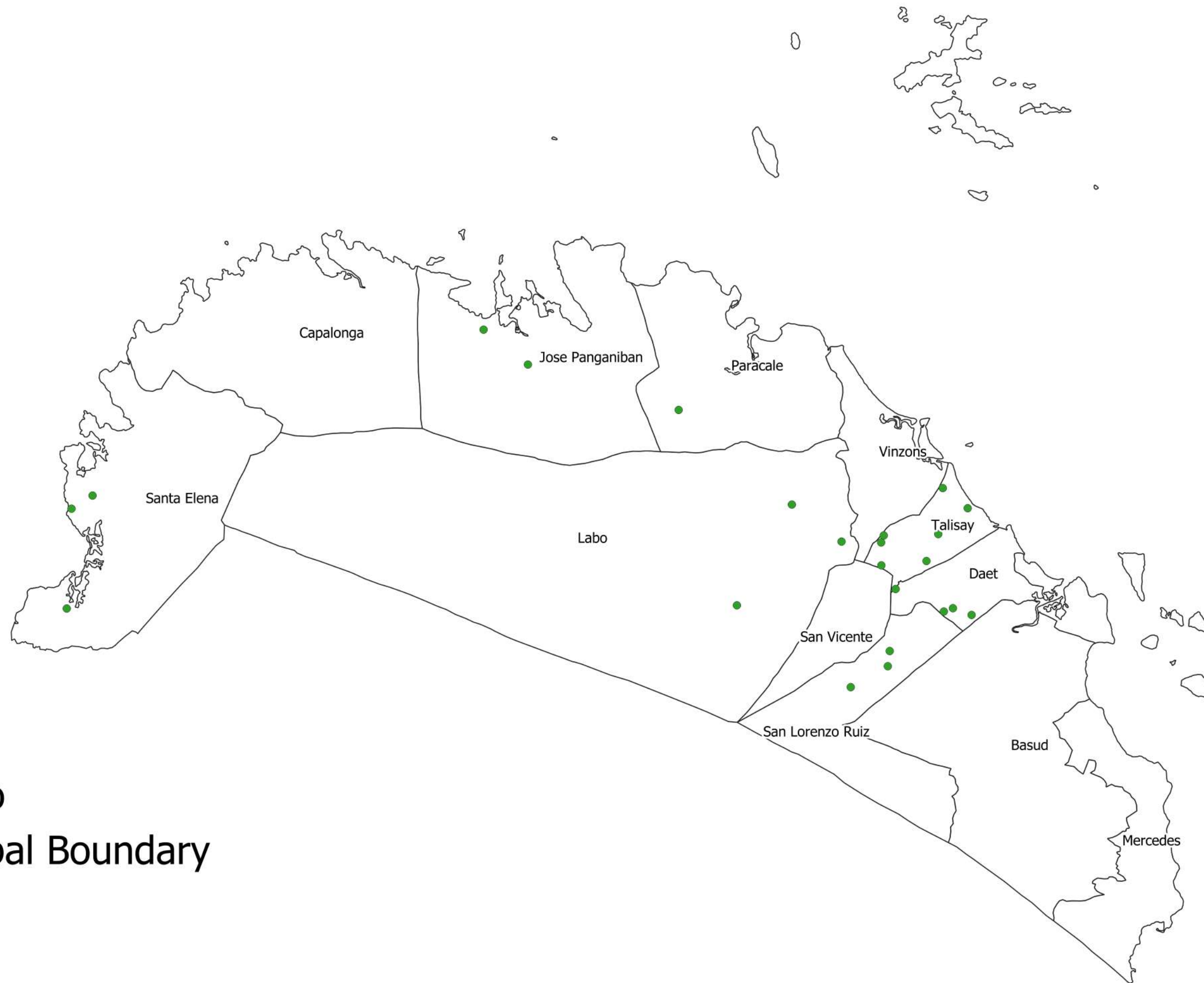


Department of Agriculture, RFO 5
Adaptation and Mitigation Initiative in Agriculture
San Agustin, Pili, Camarines Sur

Climate Risk Vulnerability Assessment (CRVA)

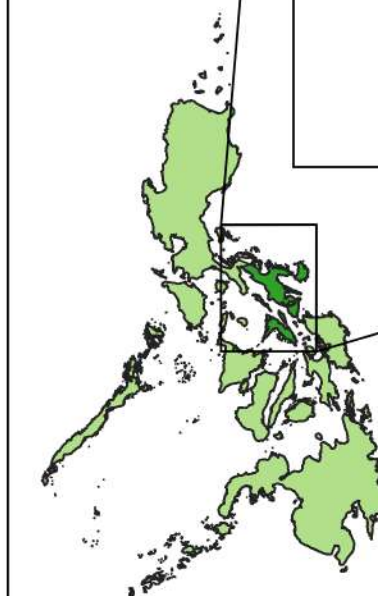


Scale - 1:250074
CRS - WGS84



Legend

- Tomato
- Municipal Boundary



PHILIPPINES

Watermelon Occurrence Map

PROVINCE OF CAMARINES NORTE



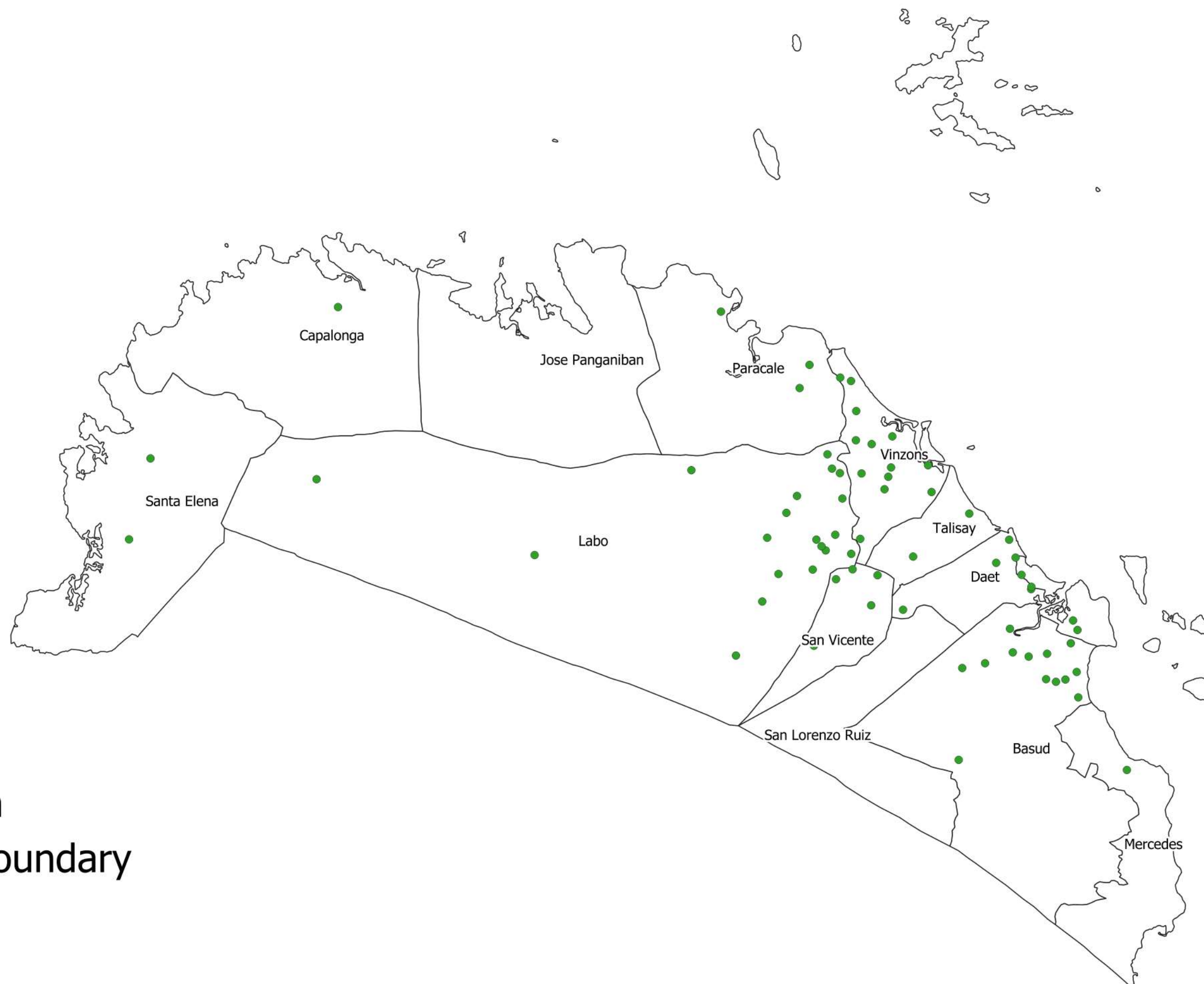
Department of Agriculture, RFO 5
Adaptation and Mitigation Initiative in Agriculture

San Agustin, Pili, Camarines Sur

Climate Risk Vulnerability Assessment (CRVA)

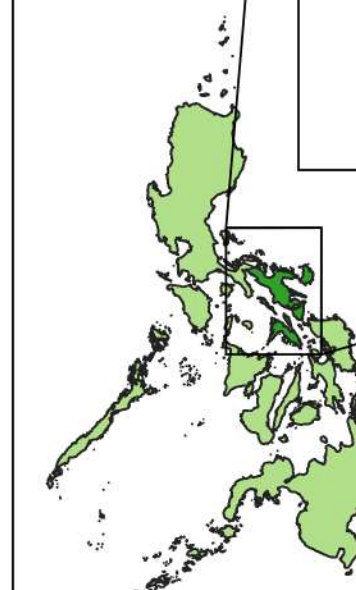
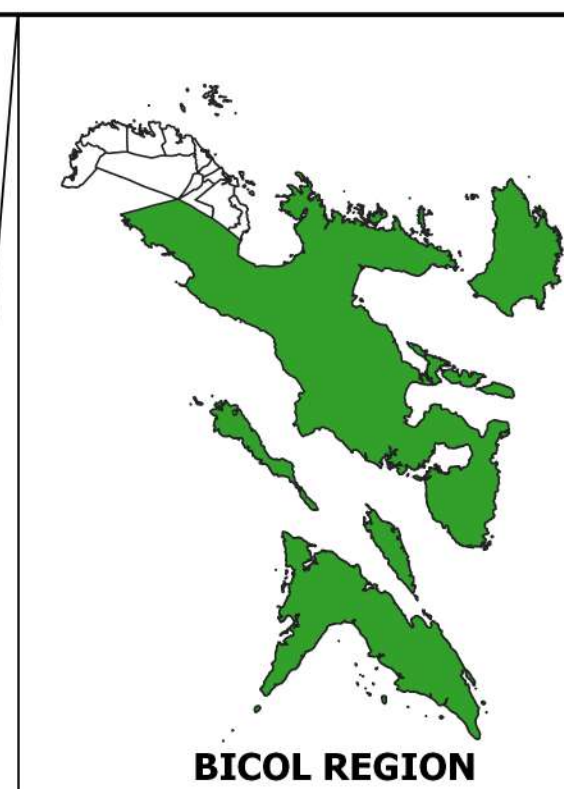


Scale - 1:250083
CRS - WGS84



Legend

- Watermelon
- Municipal Boundary



PHILIPPINES