

Over-All Hazard Index Map

PROVINCE OF CAMARINES NORTE

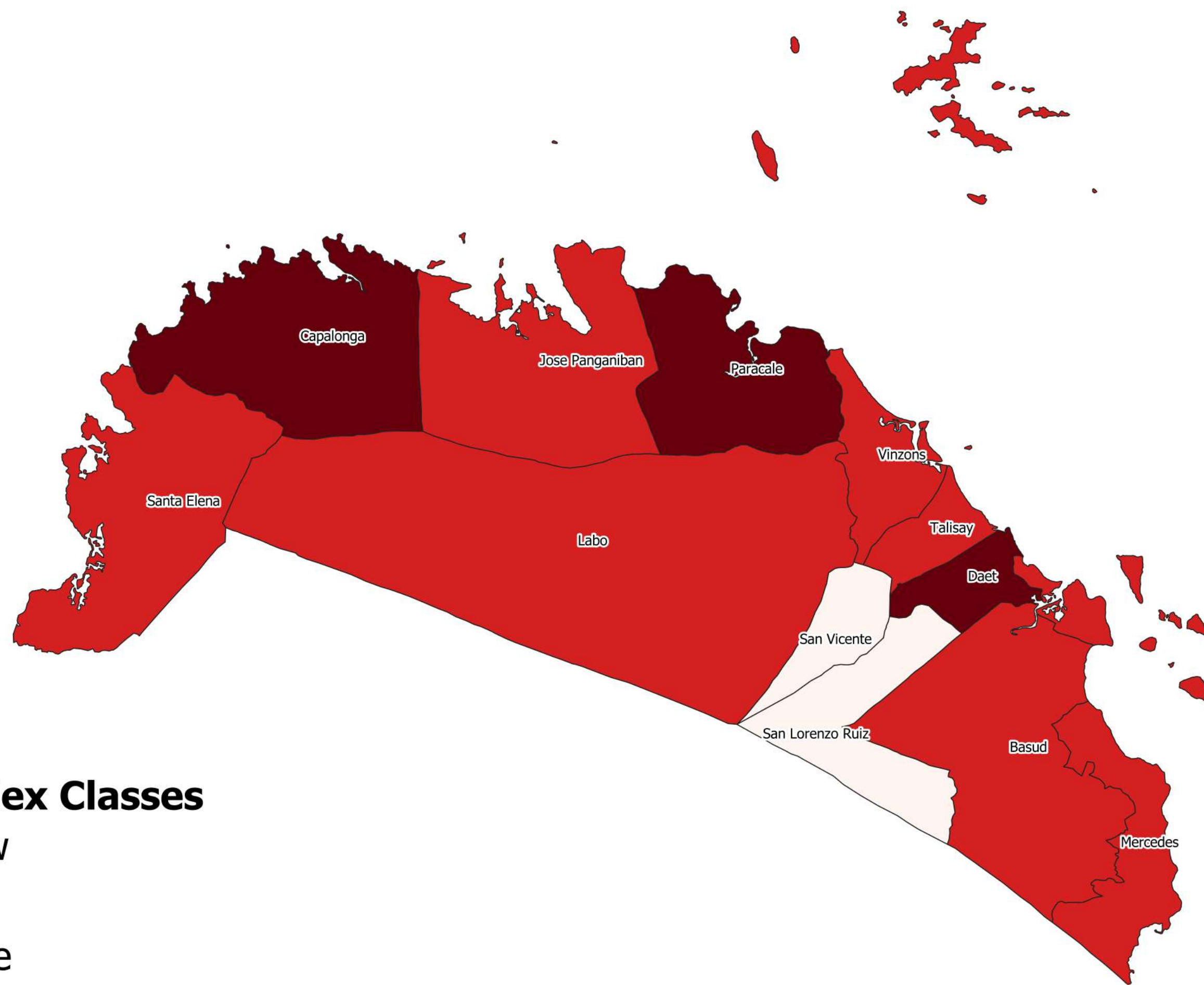


Department of Agriculture, RFO 5
 Adaptation and Mitigation Initiative in Agriculture
 San Agustin, Pili, Camarines Sur

Climate Risk Vulnerability Assessment (CRVA)



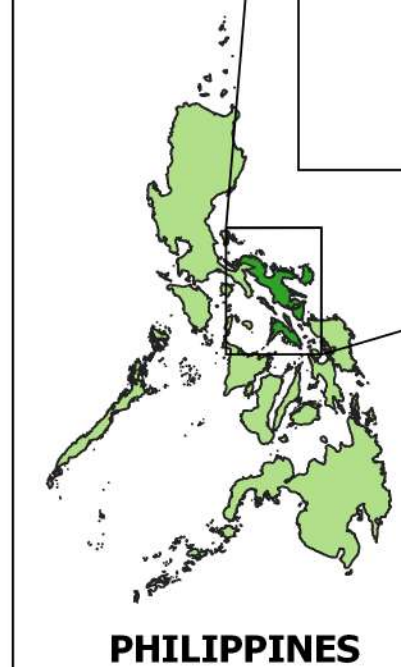
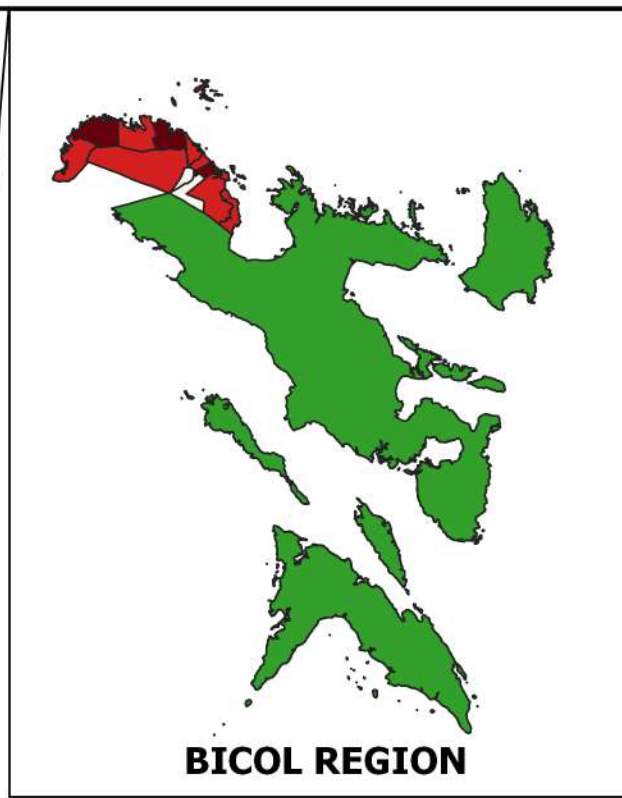
Scale - 1:250000
 CRS - WGS84



Legend

Hazard Index Classes

- Very Low
- Low
- Moderate
- High
- Very High



Drought Hazard Map

PROVINCE OF CAMARINES NORTE

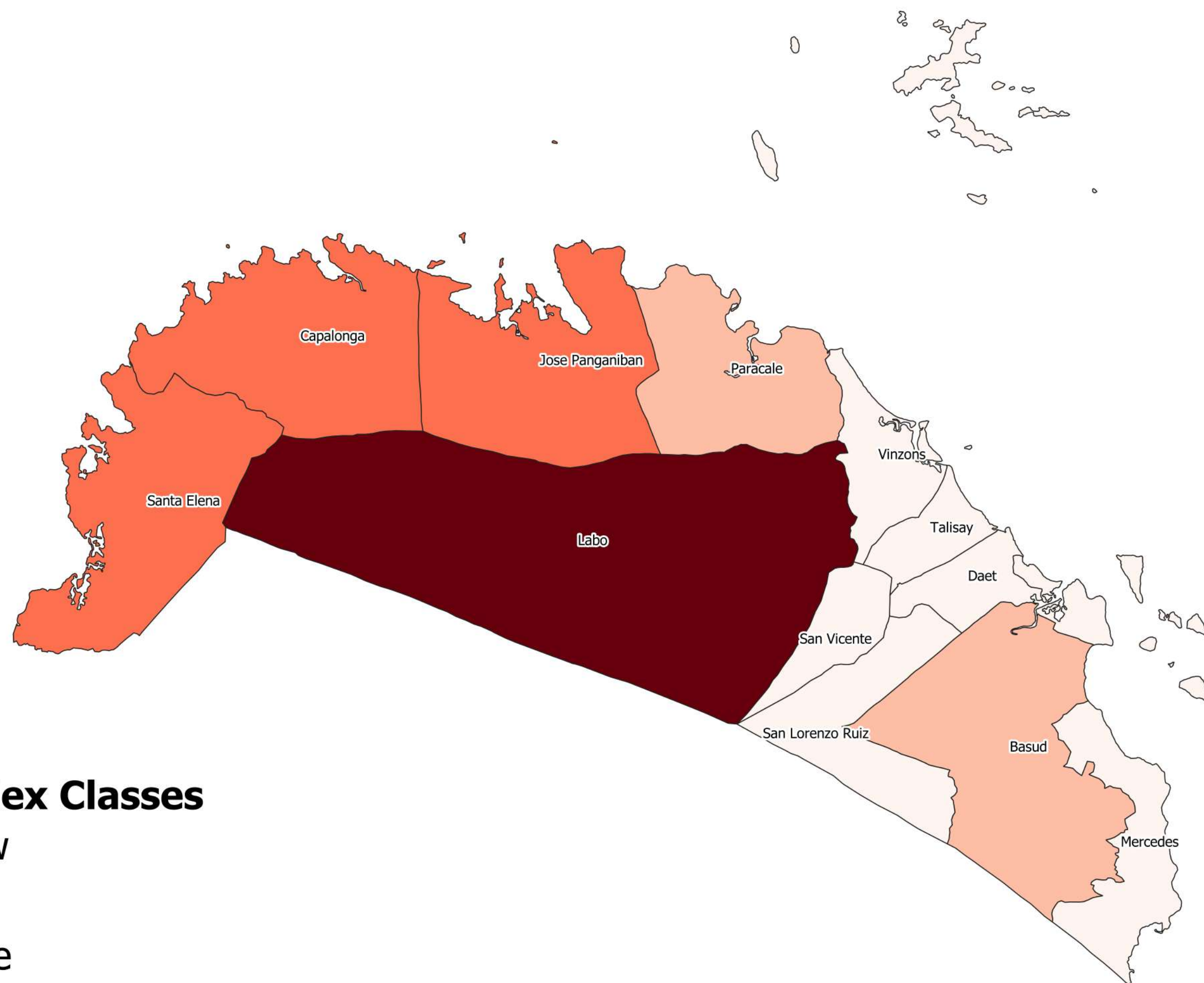


Department of Agriculture, RFO 5
 Adaptation and Mitigation Initiative in Agriculture
 San Agustin, Pili, Camarines Sur

Climate Risk Vulnerability Assessment (CRVA)



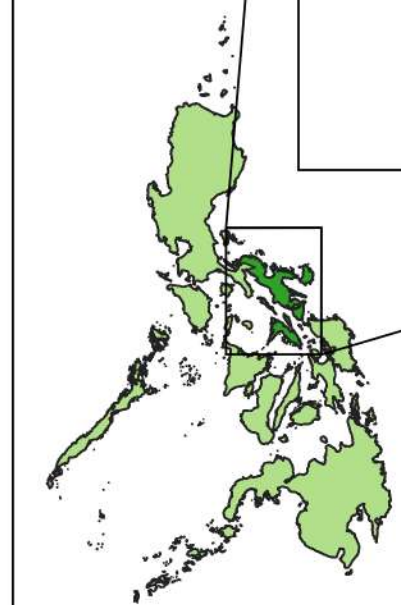
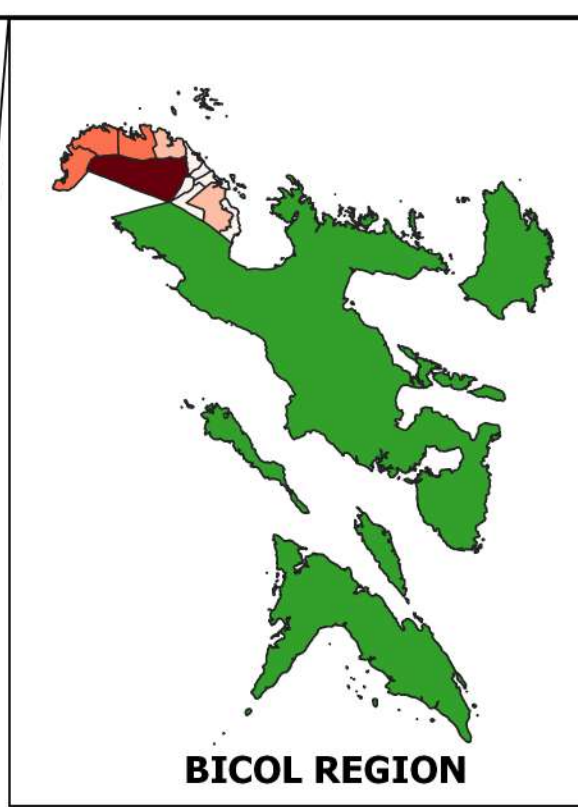
Scale - 1:250000
 CRS - WGS84



Legend

Hazard Index Classes

- Very Low
- Low
- Moderate
- High
- Very High



PHILIPPINES

Soil Erosion Hazard Map

PROVINCE OF CAMARINES NORTE

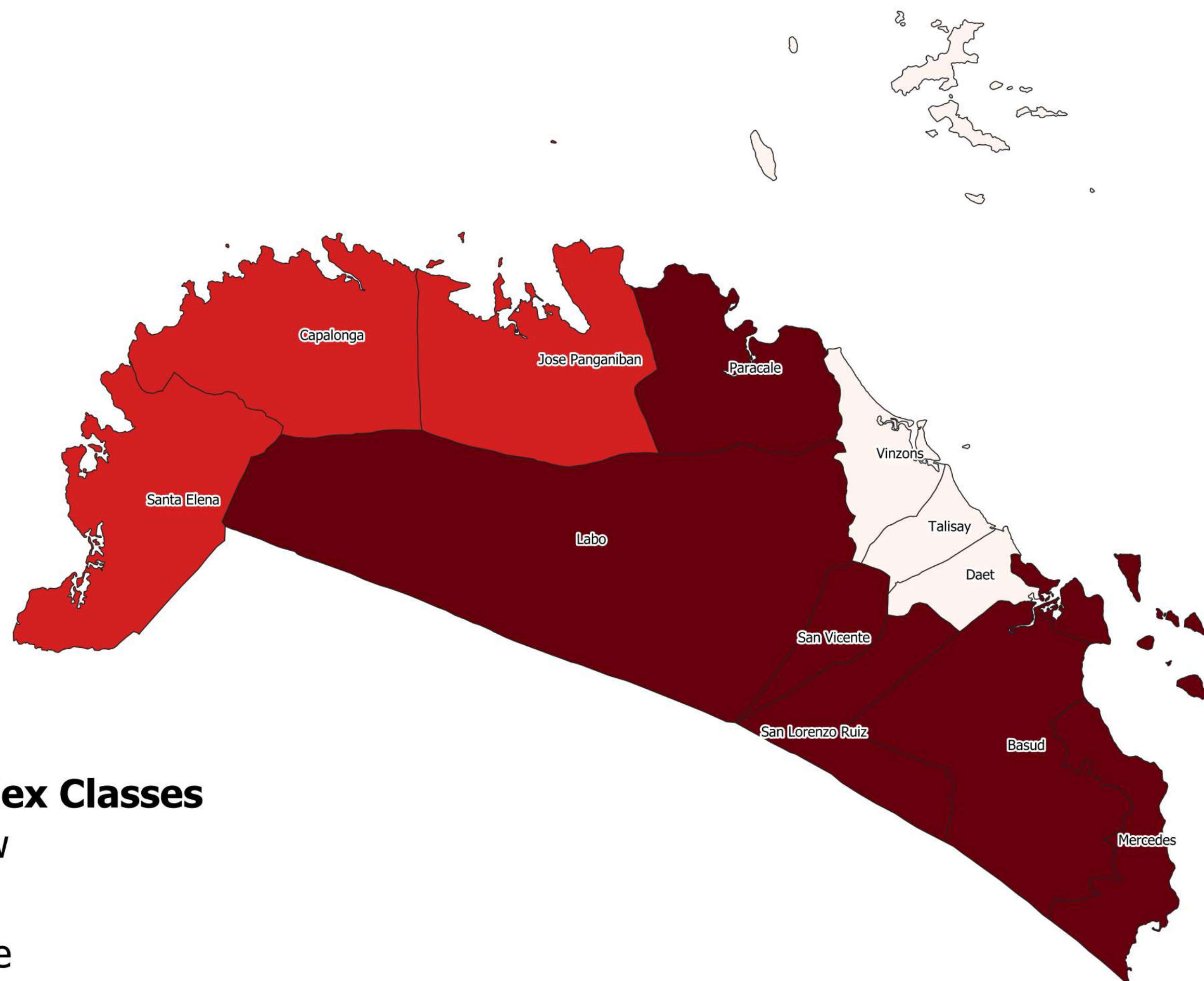


Department of Agriculture, RFO 5
 Adaptation and Mitigation Initiative in Agriculture
 San Agustin, Pili, Camarines Sur

Climate Risk Vulnerability Assessment
 (CRVA)



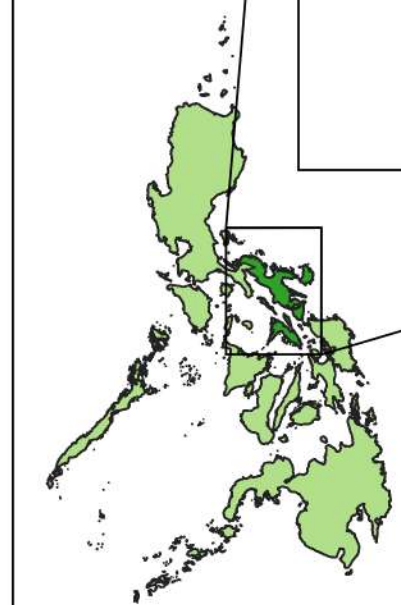
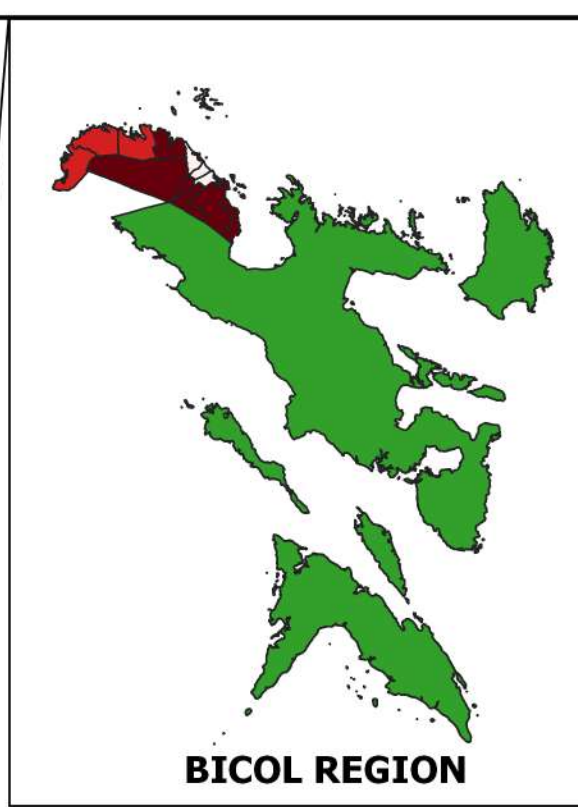
Scale - 1:250000
 CRS - WGS84



Legend

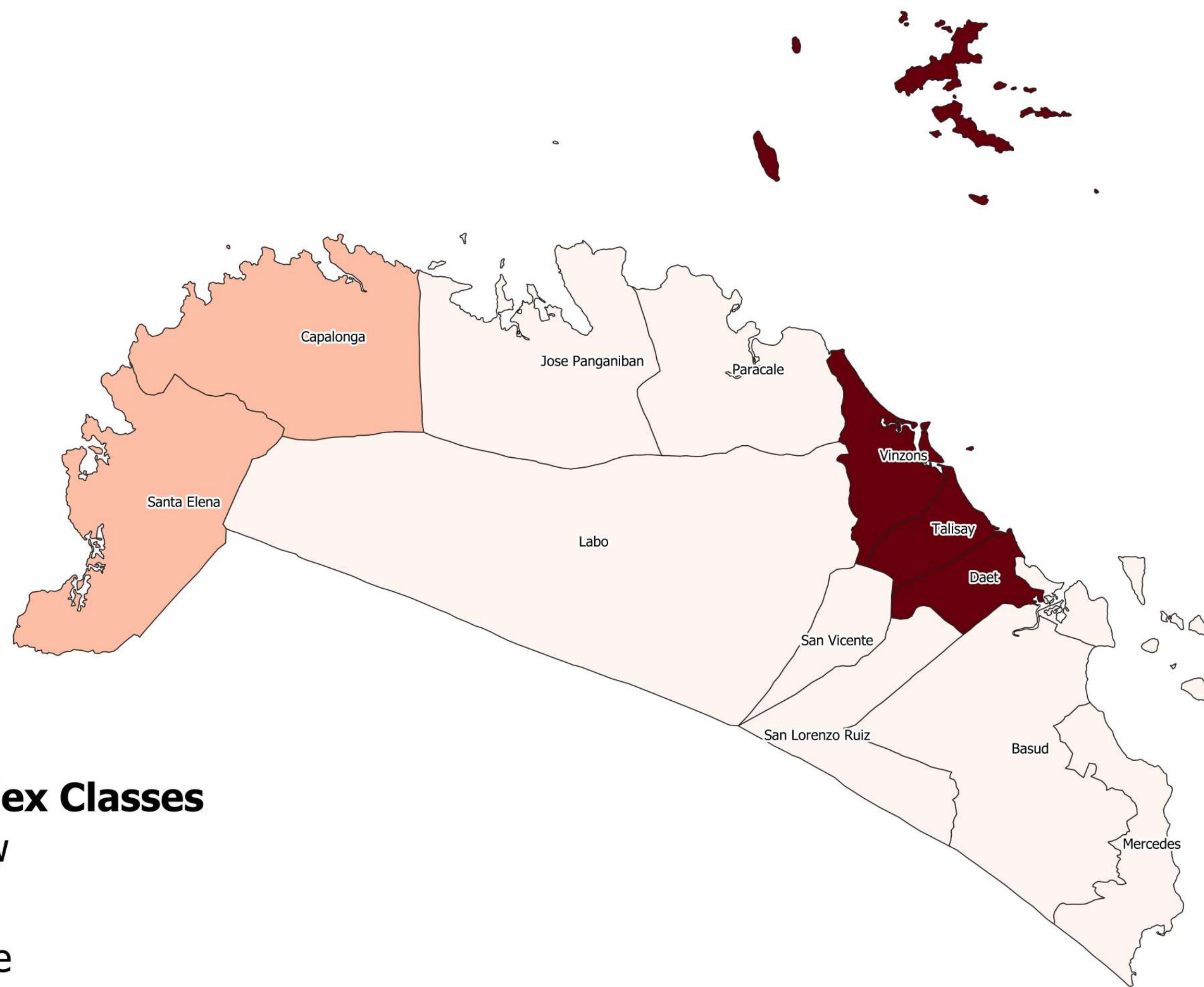
Hazard Index Classes

- Very Low
- Low
- Moderate
- High
- Very High



Flood Hazard Map

PROVINCE OF CAMARINES NORTE



Legend

Hazard Index Classes

- Very Low
- Low
- Moderate
- High
- Very High

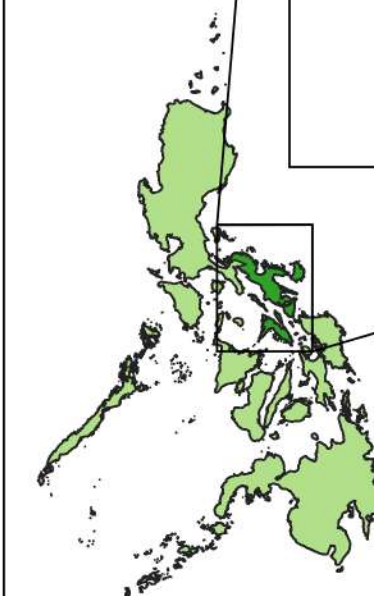


Department of Agriculture, RFO 5
 Adaptation and Mitigation Initiative in Agriculture
 San Agustin, Pili, Camarines Sur

Climate Risk Vulnerability Assessment (CRVA)



Scale - 1:250000
 CRS - WGS84



PHILIPPINES

Land Slide Hazard Map

PROVINCE OF CAMARINES NORTE

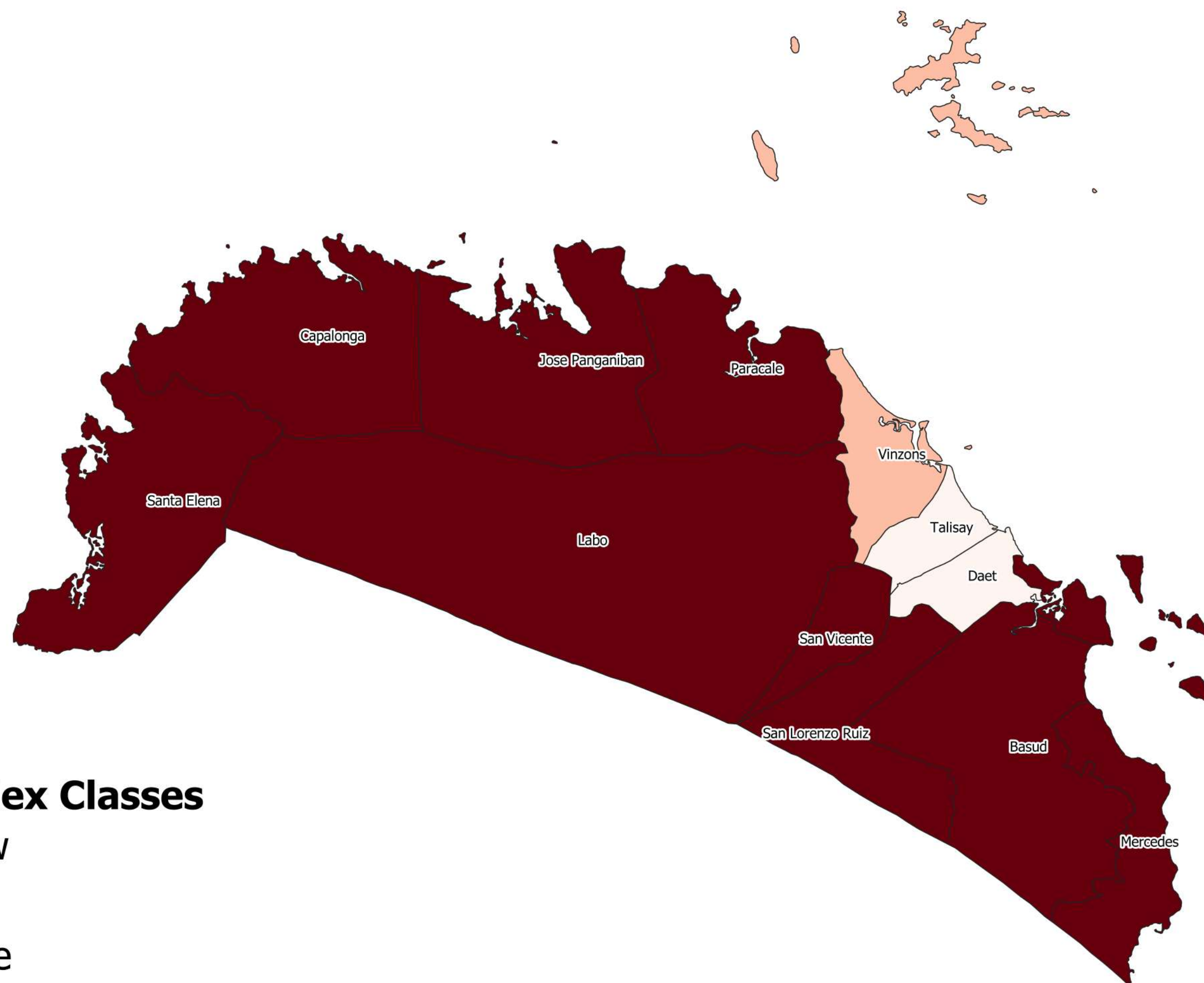


Department of Agriculture, RFO 5
 Adaptation and Mitigation Initiative in Agriculture
 San Agustin, Pili, Camarines Sur

Climate Risk Vulnerability Assessment (CRVA)



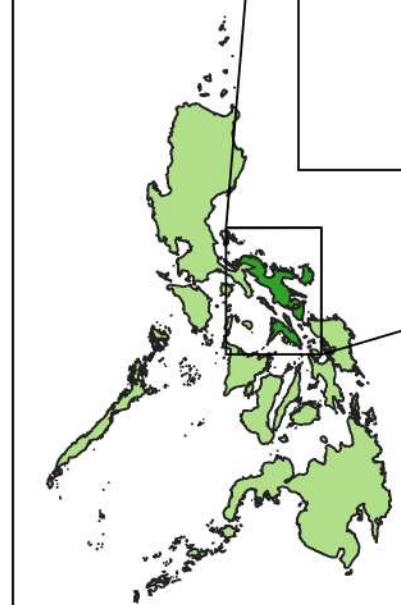
Scale - 1:250000
 CRS - WGS84



Legend

Hazard Index Classes

- Very Low
- Low
- Moderate
- High
- Very High



Sea Level Rise Hazard Map

PROVINCE OF CAMARINES NORTE

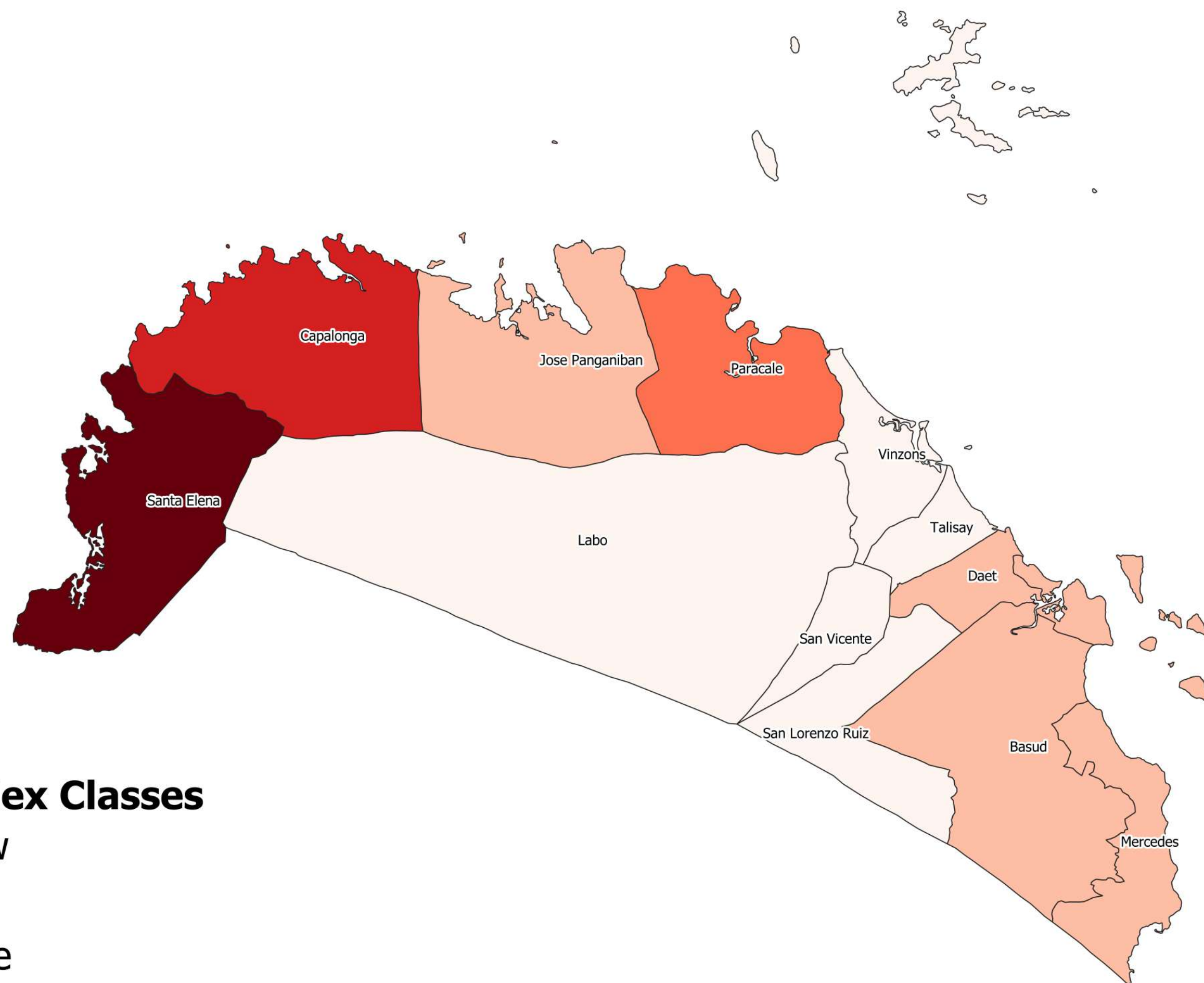


Department of Agriculture, RFO 5
 Adaptation and Mitigation Initiative in Agriculture
 San Agustin, Pili, Camarines Sur

Climate Risk Vulnerability Assessment (CRVA)



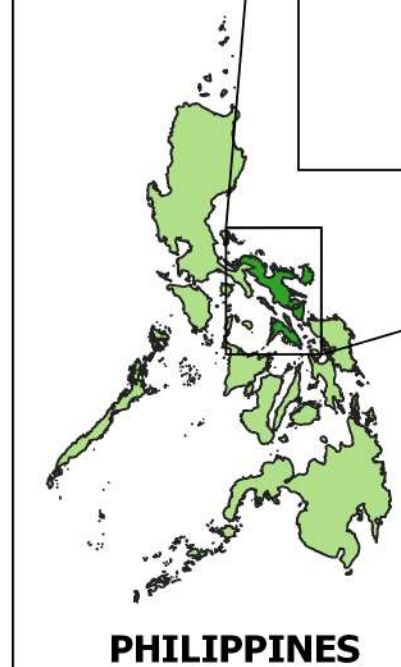
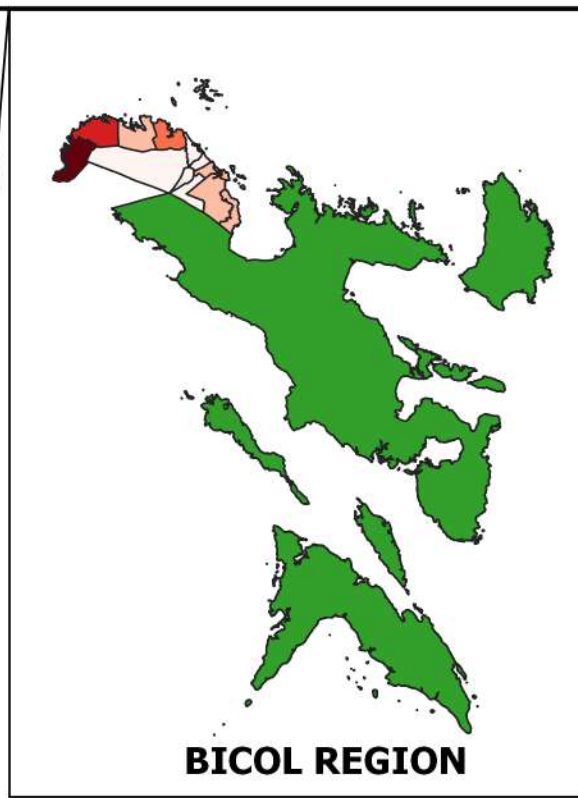
Scale - 1:250000
 CRS - WGS84



Legend

Hazard Index Classes

- Very Low
- Low
- Moderate
- High
- Very High



Storm Surge Hazard Map

PROVINCE OF CAMARINES NORTE



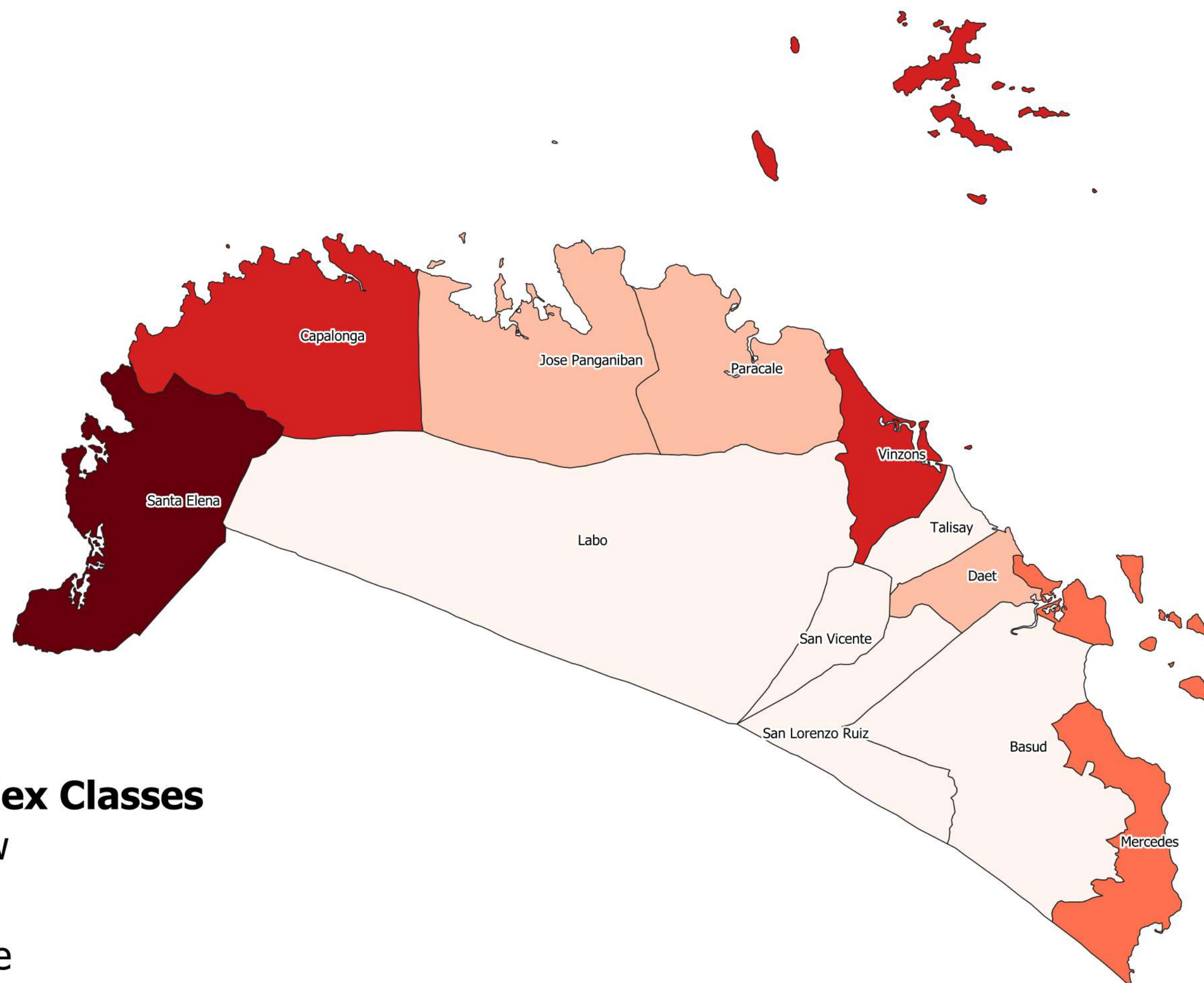
Department of Agriculture, RFO 5
Adaptation and Mitigation Initiative in Agriculture

San Agustin, Pili, Camarines Sur

Climate Risk Vulnerability Assessment
(CRVA)



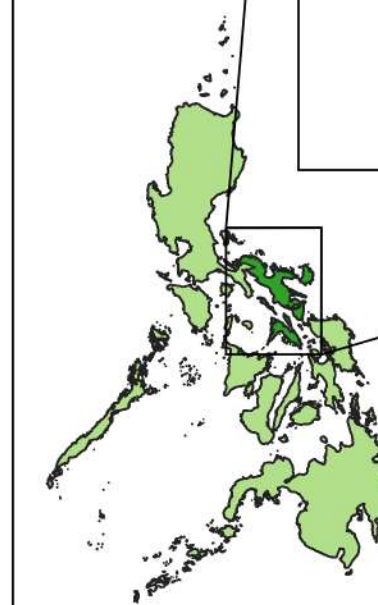
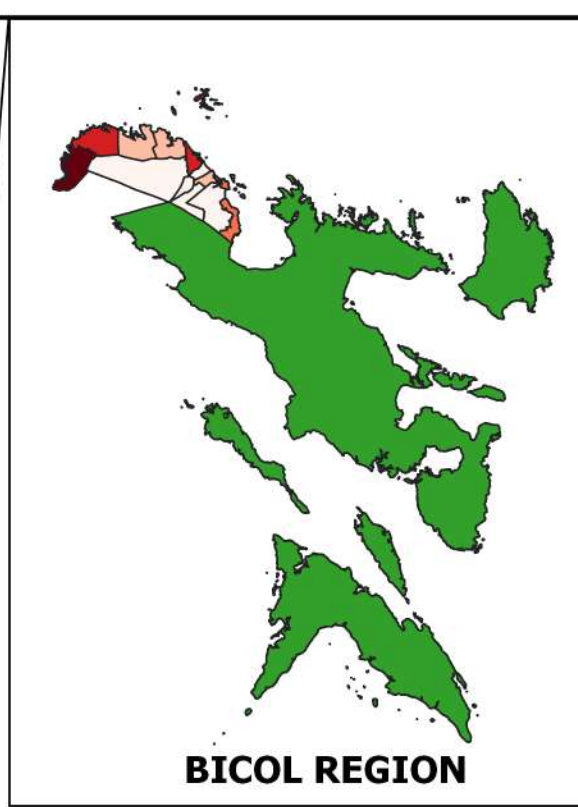
Scale - 1:250000
CRS - WGS84



Legend

Hazard Index Classes

- Very Low
- Low
- Moderate
- High
- Very High



BICOL REGION

PHILIPPINES

Salt Water Intrusion Hazard Map

PROVINCE OF CAMARINES NORTE



Department of Agriculture, RFO 5
 Adaptation and Mitigation Initiative in Agriculture
 San Agustin, Pili, Camarines Sur

Climate Risk Vulnerability Assessment (CRVA)



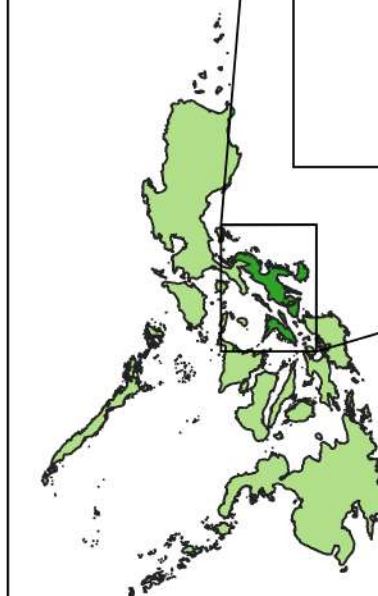
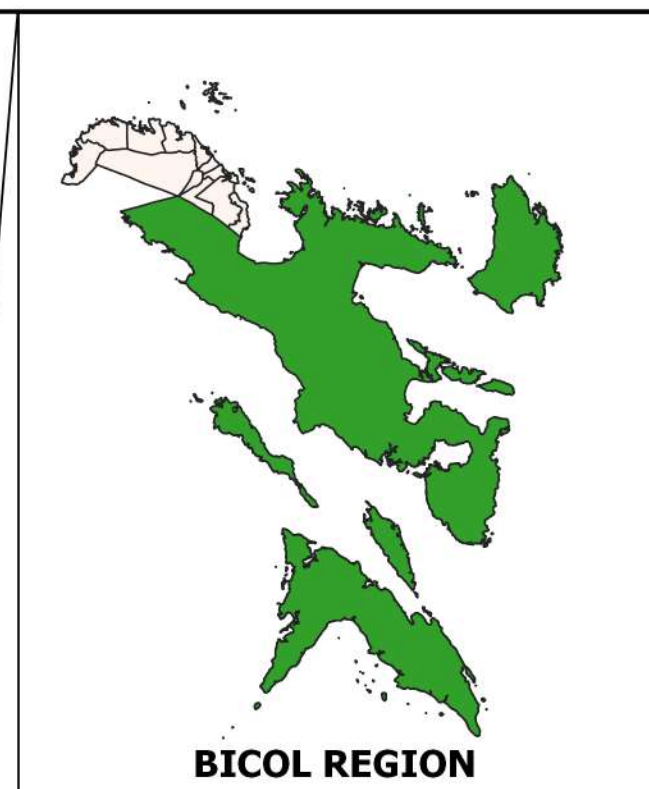
Scale - 1:250000
 CRS - WGS84



Legend

Hazard Index Classes

- Very Low
- Low
- Moderate
- High
- Very High



PHILIPPINES

Tropical Cyclone Hazard Map

PROVINCE OF CAMARINES NORTE

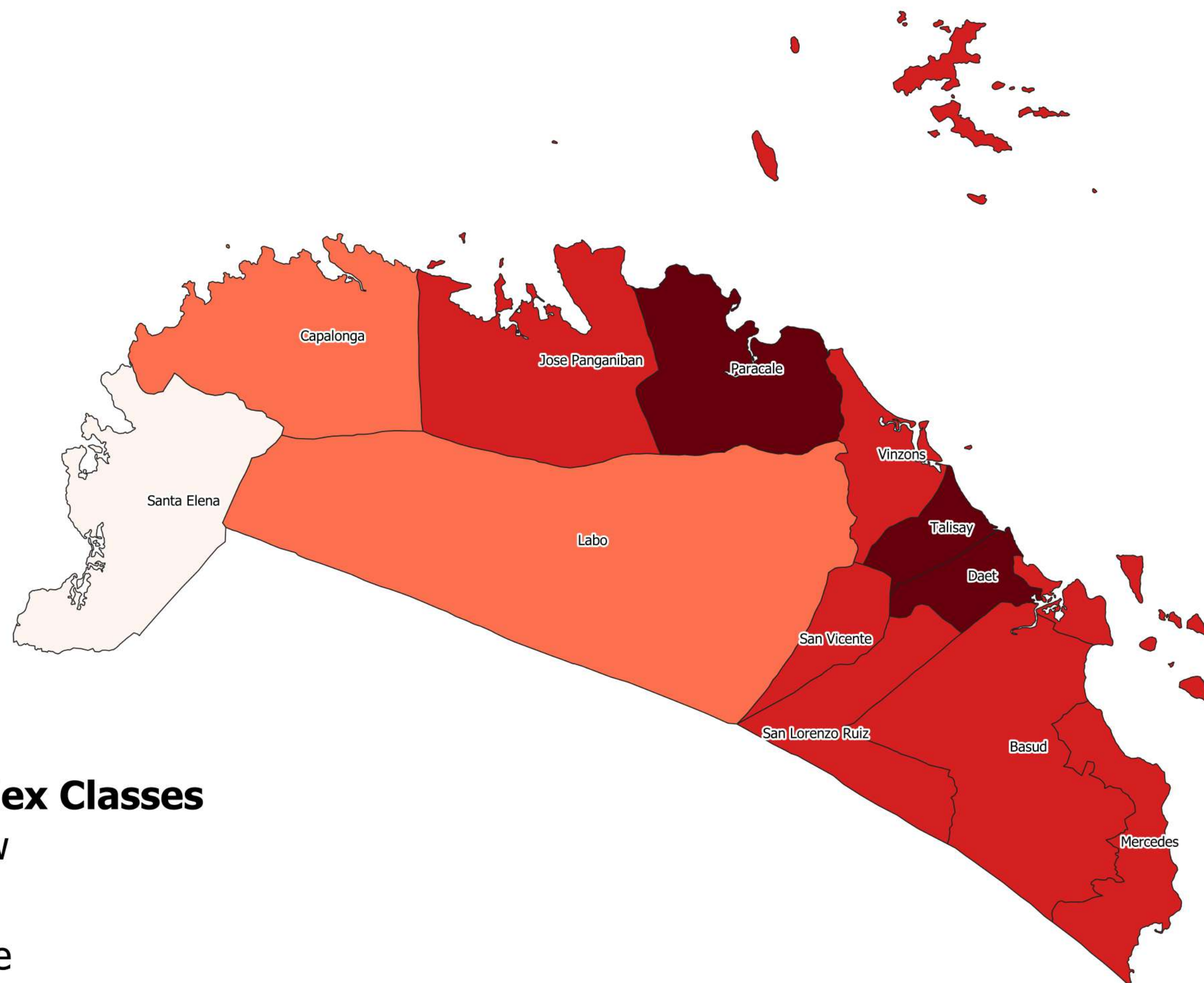


Department of Agriculture, RFO 5
 Adaptation and Mitigation Initiative in Agriculture
 San Agustin, Pili, Camarines Sur

Climate Risk Vulnerability Assessment (CRVA)



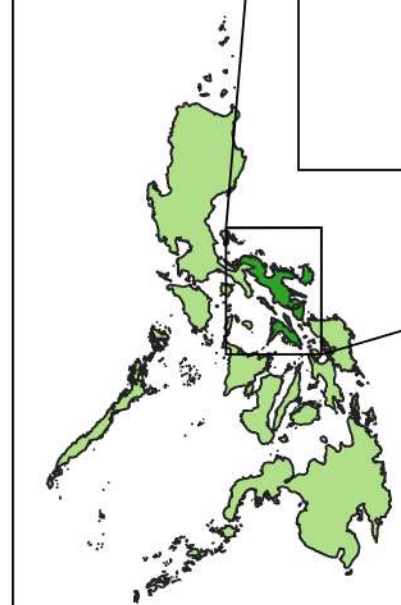
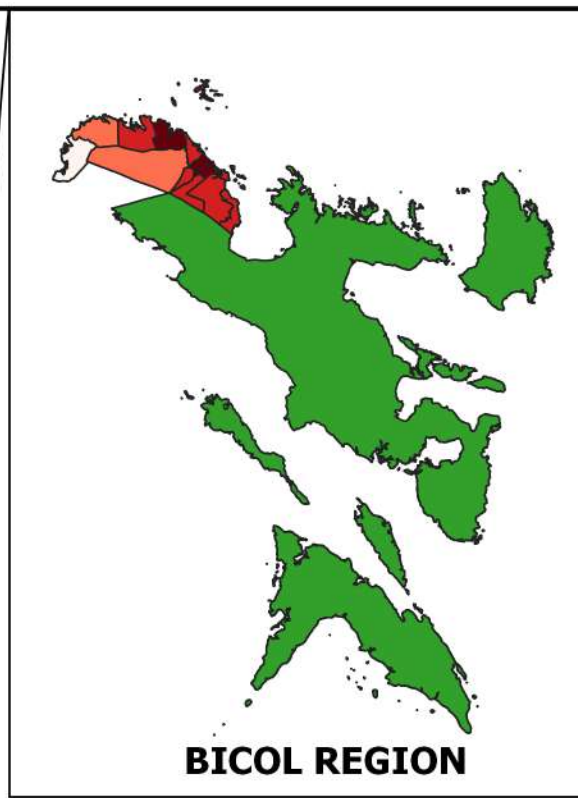
Scale - 1:250000
 CRS - WGS84



Legend

Hazard Index Classes

- Very Low
- Low
- Moderate
- High
- Very High



BICOL REGION

PHILIPPINES