

# Ampalaya Vulnerability Map

## PROVINCE OF CAMARINES NORTE

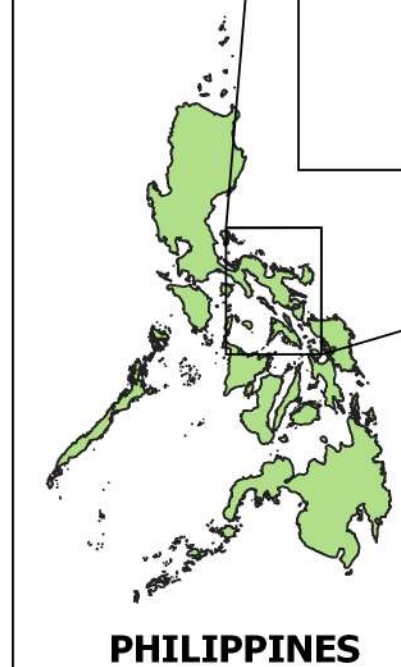
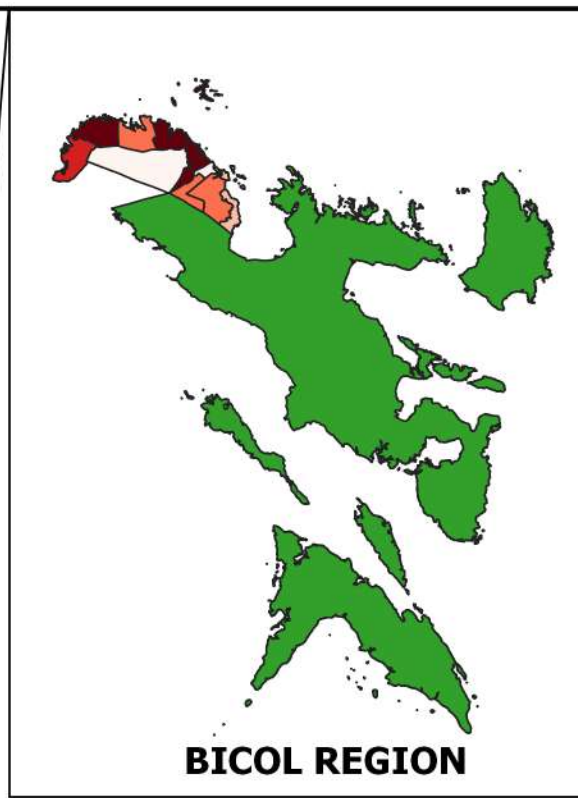
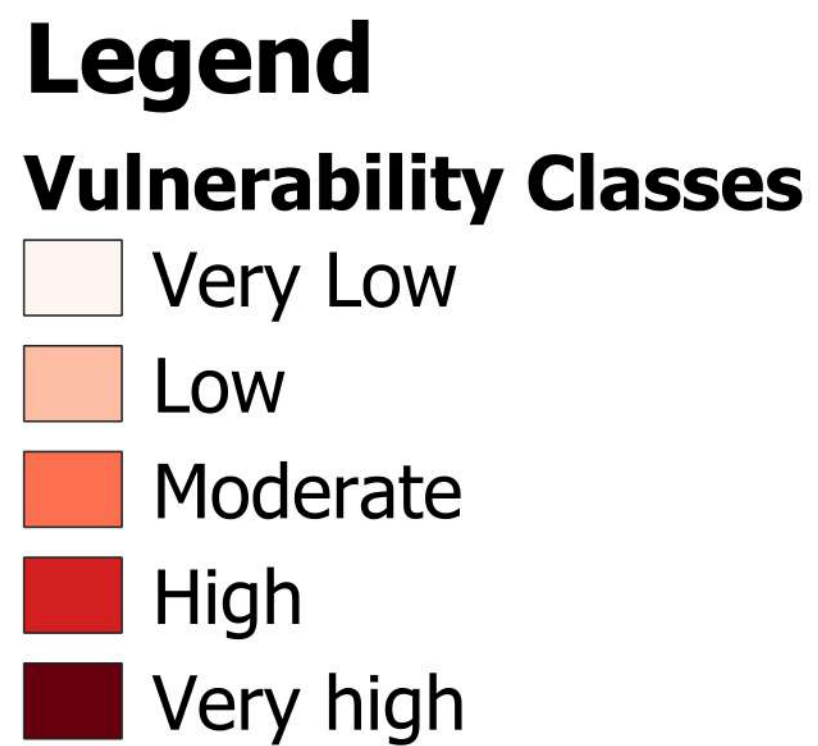
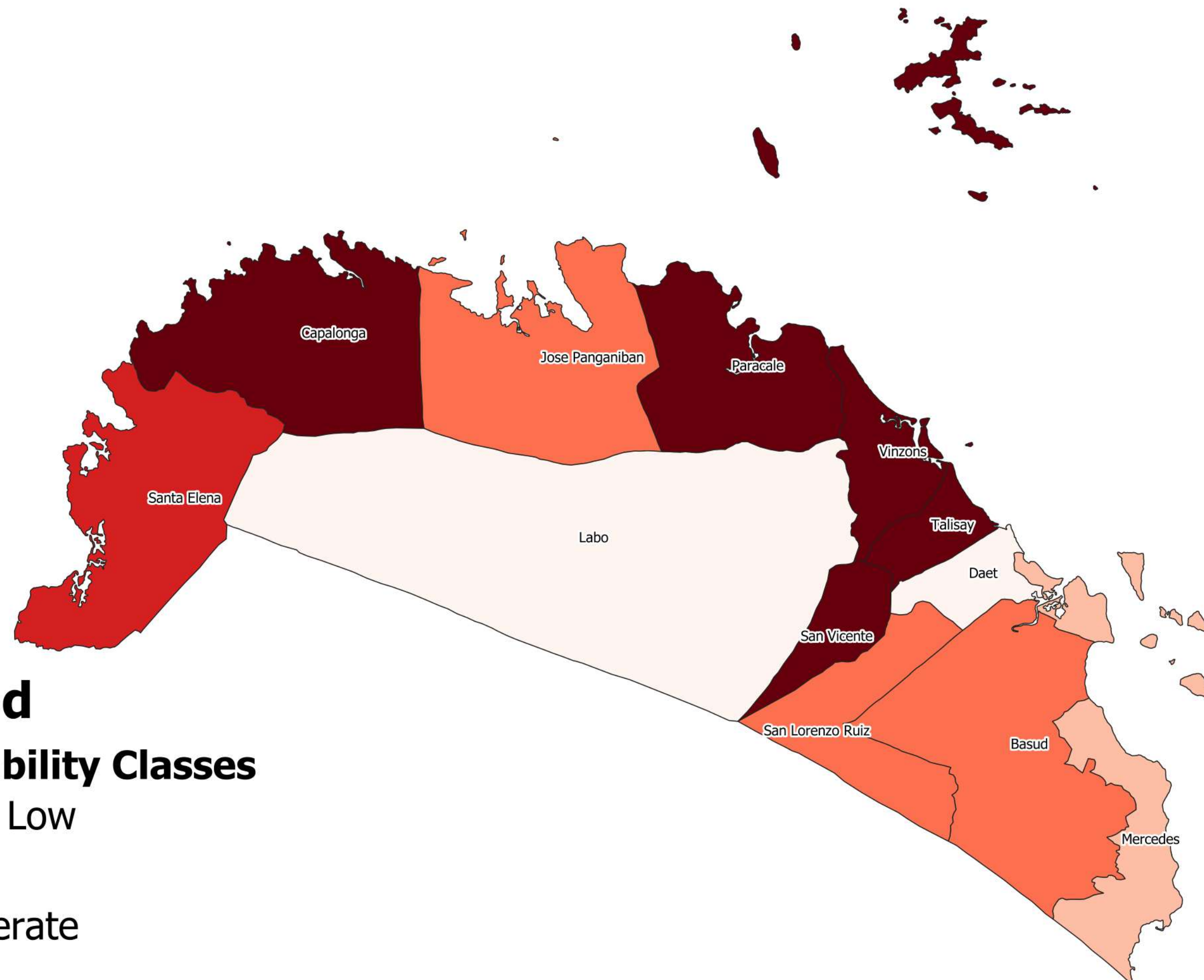


Department of Agriculture, RFO 5  
 Adaptation and Mitigation Initiative in Agriculture  
 San Agustin, Pili, Camarines Sur

### Climate Risk Vulnerability Assessment (CRVA)



Scale - 1:250000  
 CRS - WGS84



# Banana Vulnerability Map

## PROVINCE OF CAMARINES NORTE

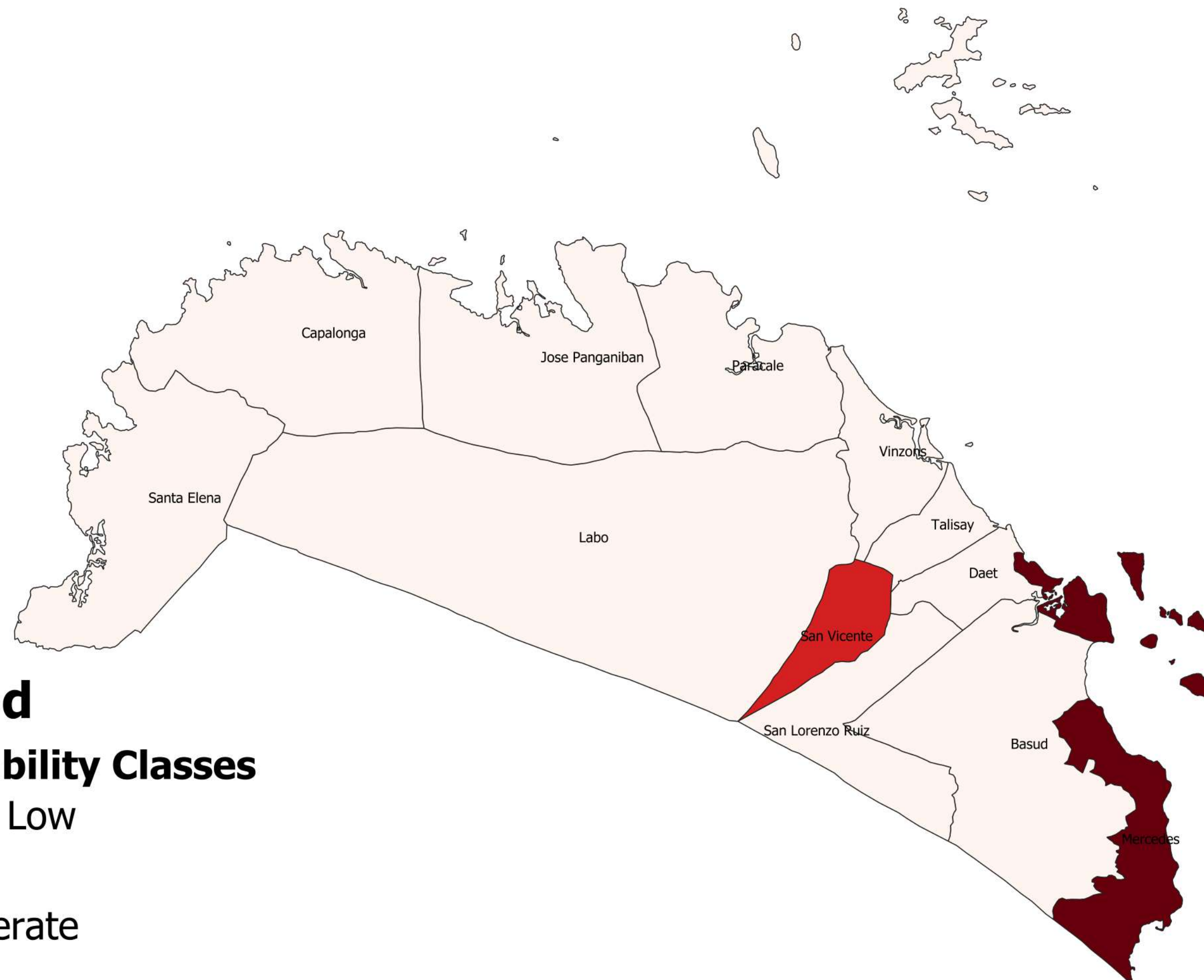


Department of Agriculture, RFO 5  
 Adaptation and Mitigation Initiative in Agriculture  
 San Agustin, Pili, Camarines Sur

### Climate Risk Vulnerability Assessment (CRVA)



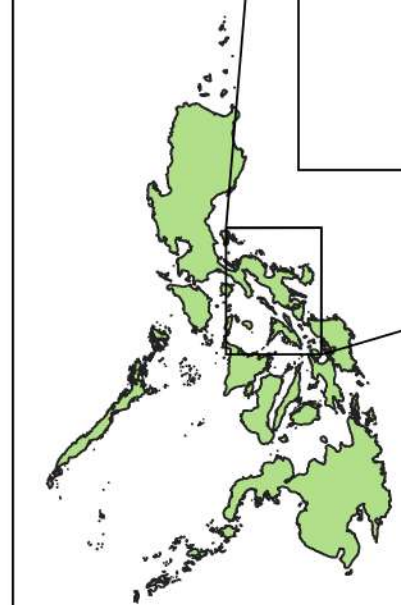
Scale - 1:250000  
 CRS - WGS84



### Legend

#### Vulnerability Classes

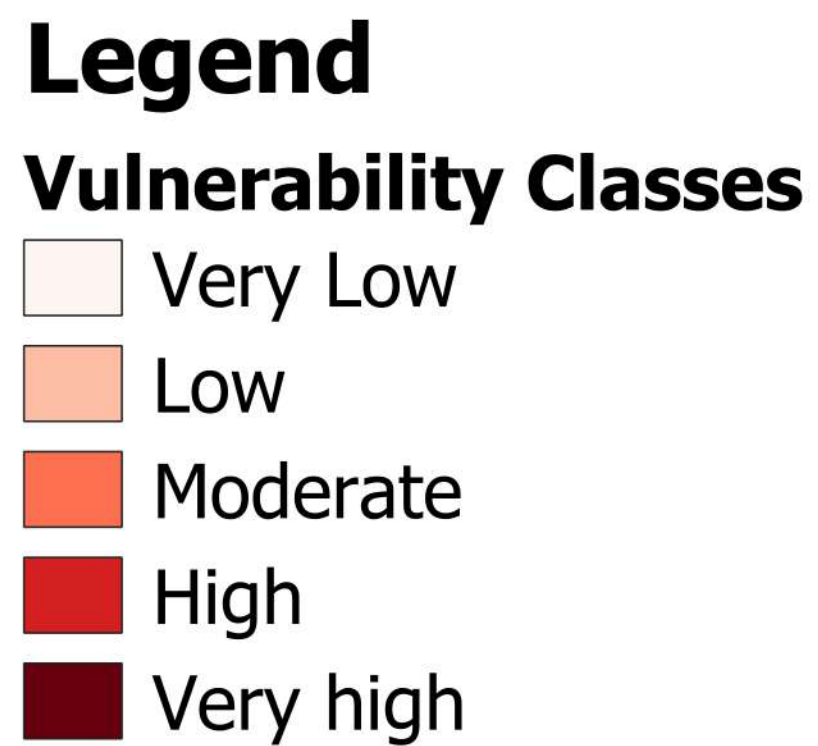
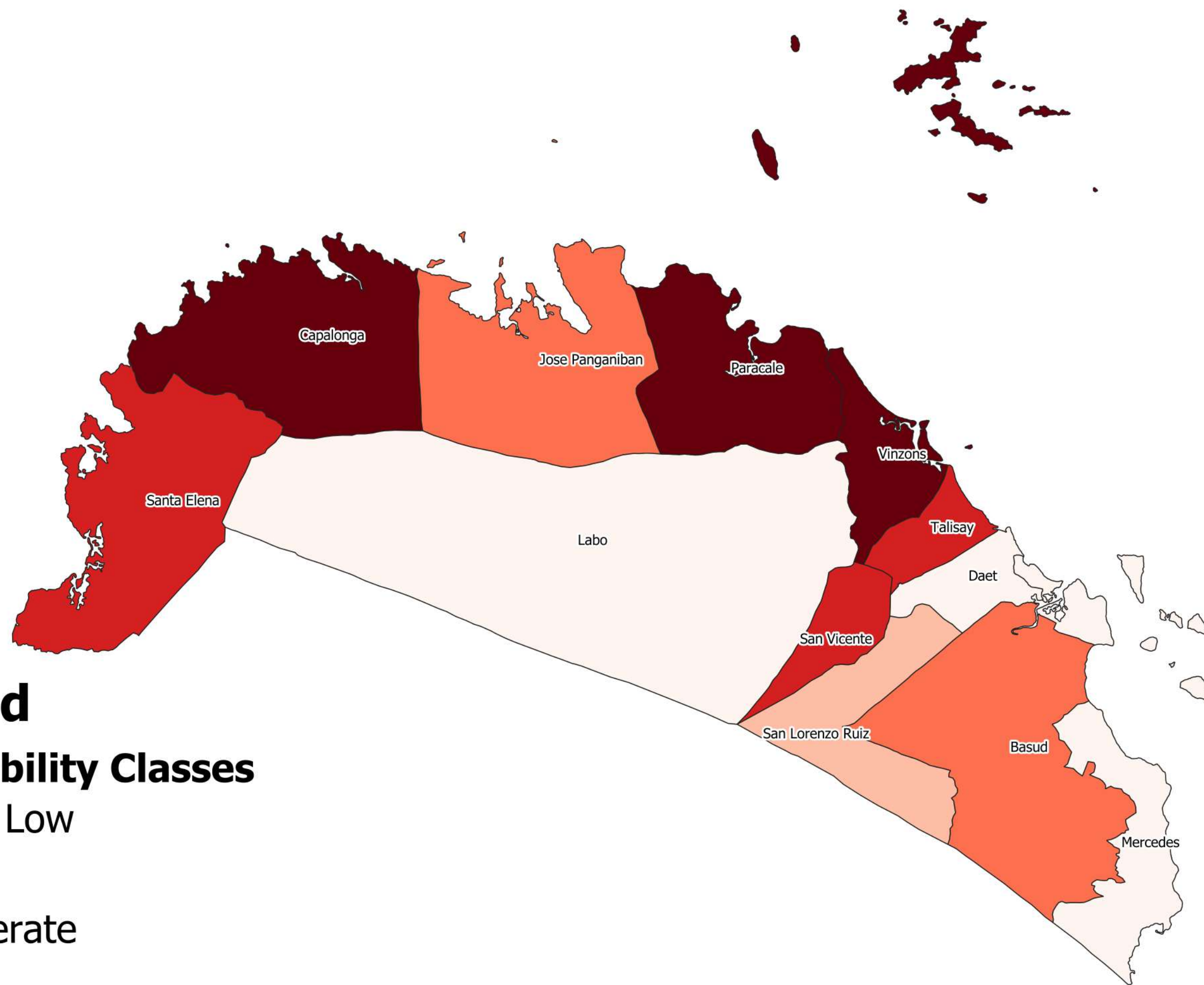
- Very Low
- Low
- Moderate
- High
- Very High



PHILIPPINES

# Cacao Vulnerability Map

## PROVINCE OF CAMARINES NORTE

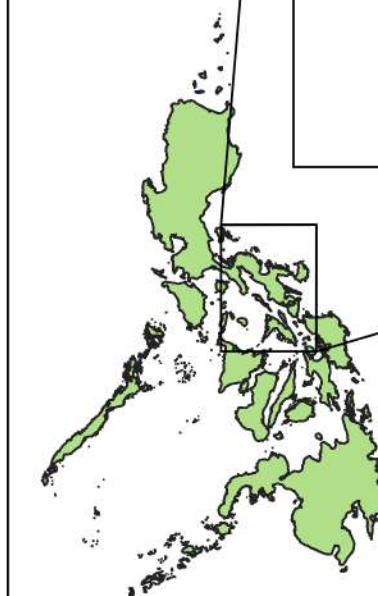
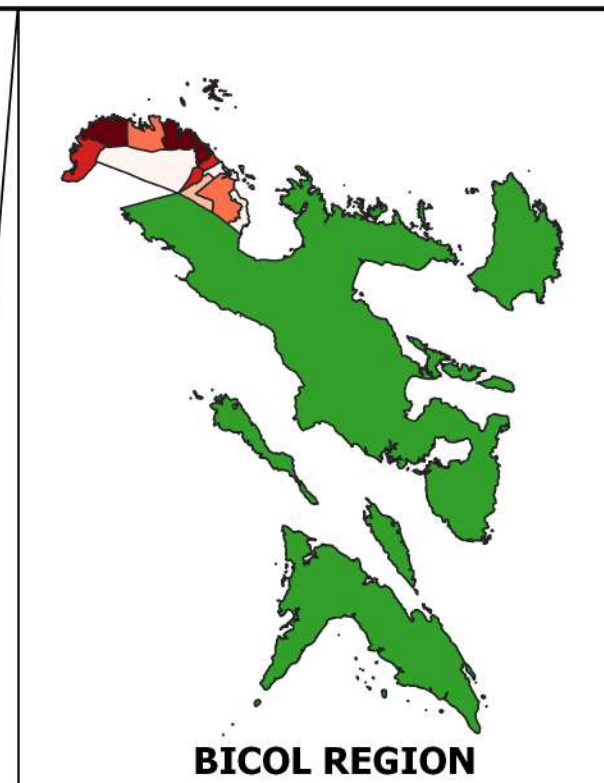


Department of Agriculture, RFO 5  
 Adaptation and Mitigation Initiative in Agriculture  
 San Agustin, Pili, Camarines Sur

### Climate Risk Vulnerability Assessment (CRVA)



Scale - 1:250000  
 CRS - WGS84



**PHILIPPINES**

# Cassava Vulnerability Map

## PROVINCE OF CAMARINES NORTE

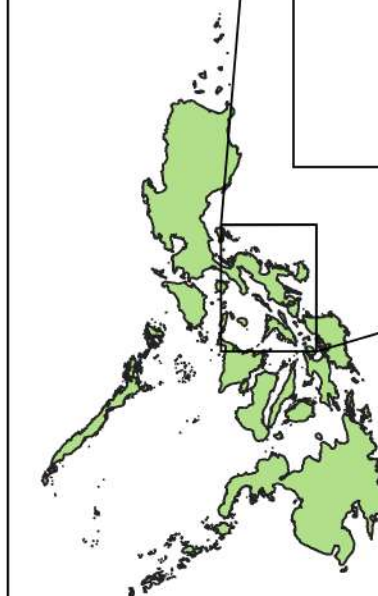
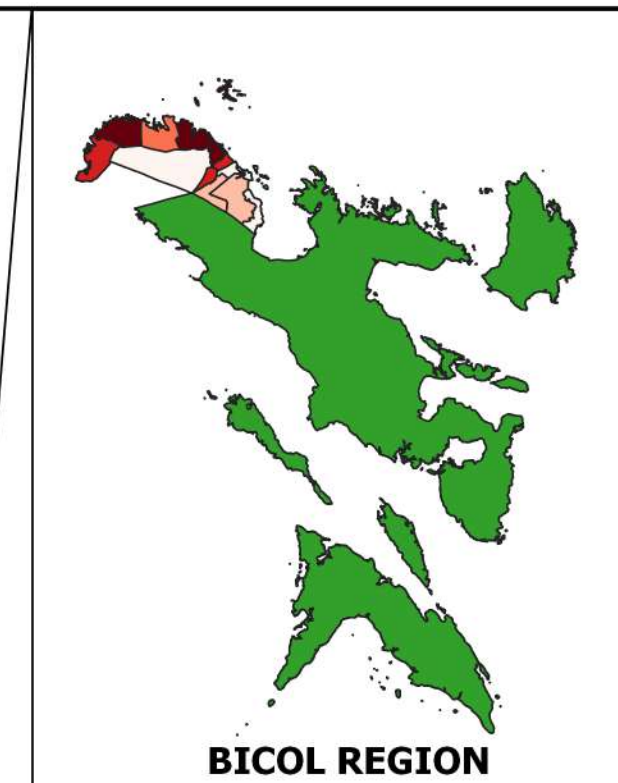

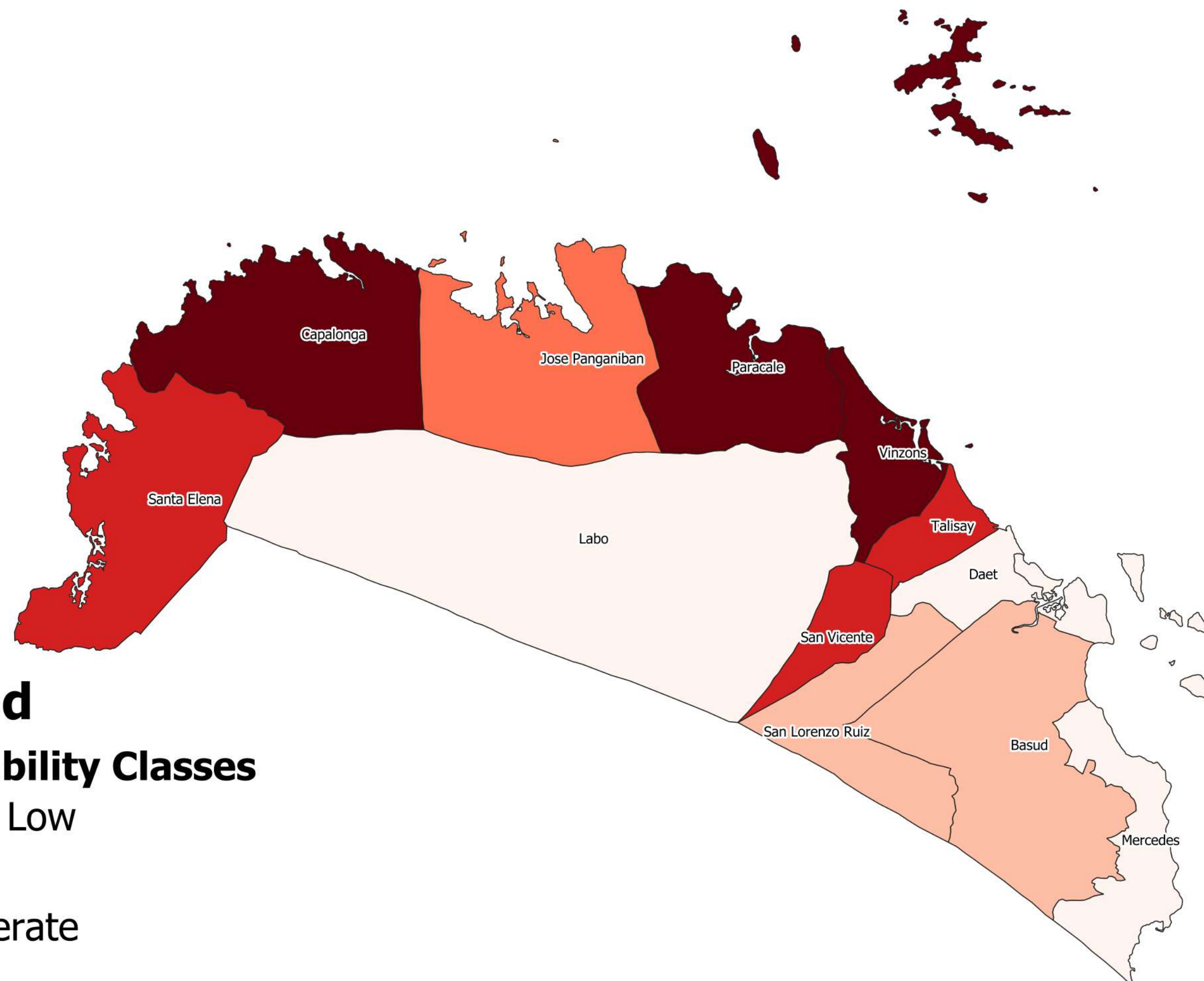


Department of Agriculture, RFO 5  
 Adaptation and Mitigation Initiative in Agriculture  
 San Agustin, Pili, Camarines Sur

### Climate Risk Vulnerability Assessment (CRVA)



Scale - 1:250000  
 CRS - WGS84



# Coconut Vulnerability Map

## PROVINCE OF CAMARINES NORTE

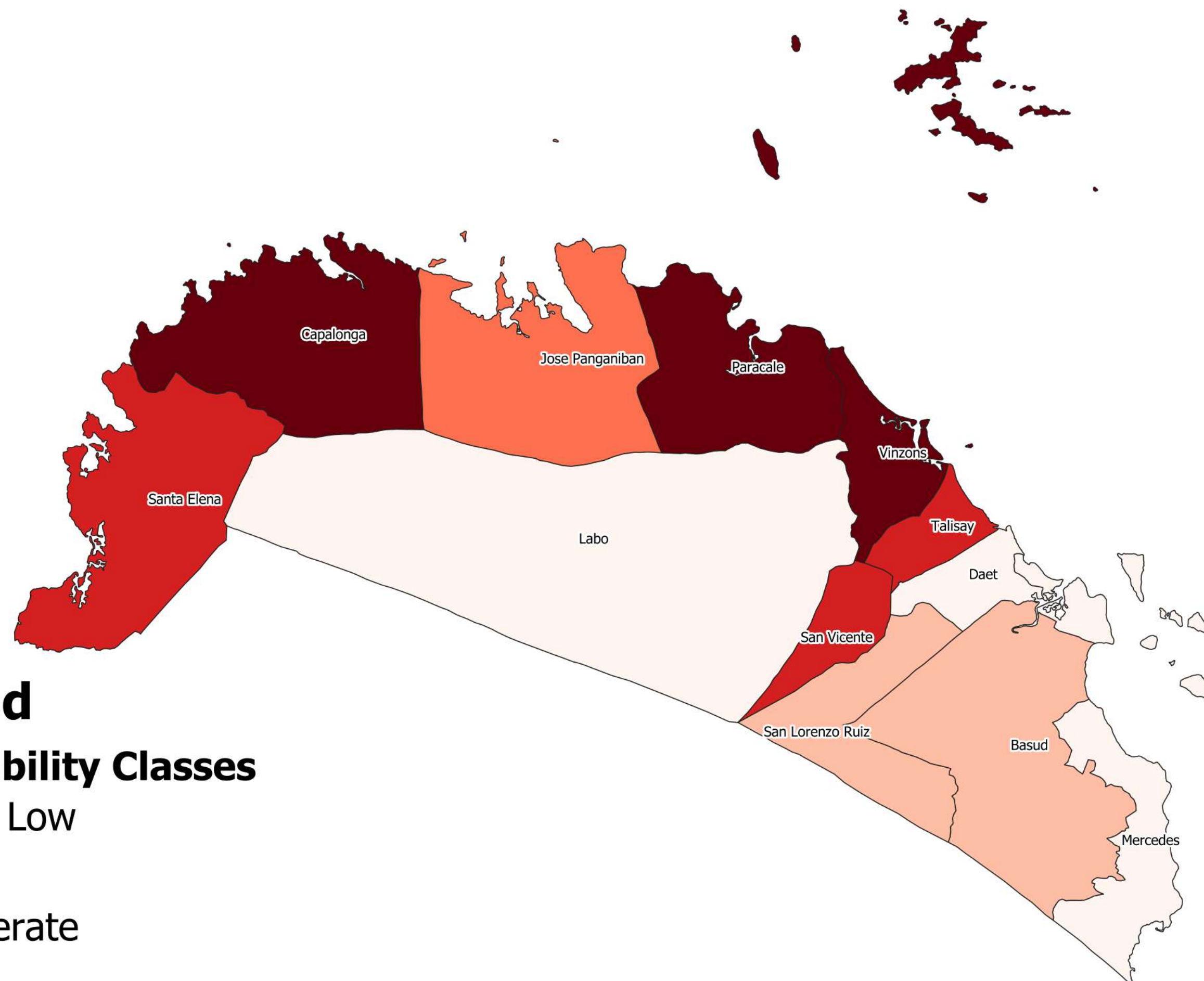


Department of Agriculture, RFO 5  
 Adaptation and Mitigation Initiative in Agriculture  
 San Agustin, Pili, Camarines Sur

### Climate Risk Vulnerability Assessment (CRVA)



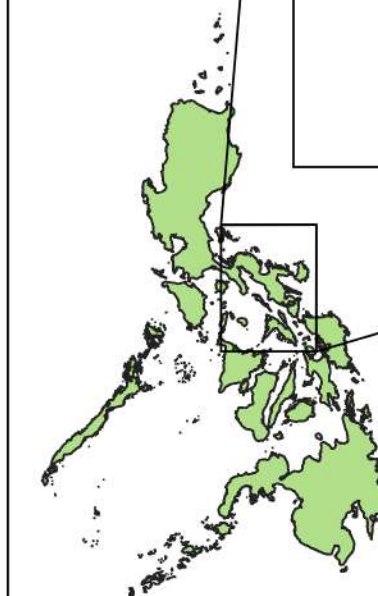
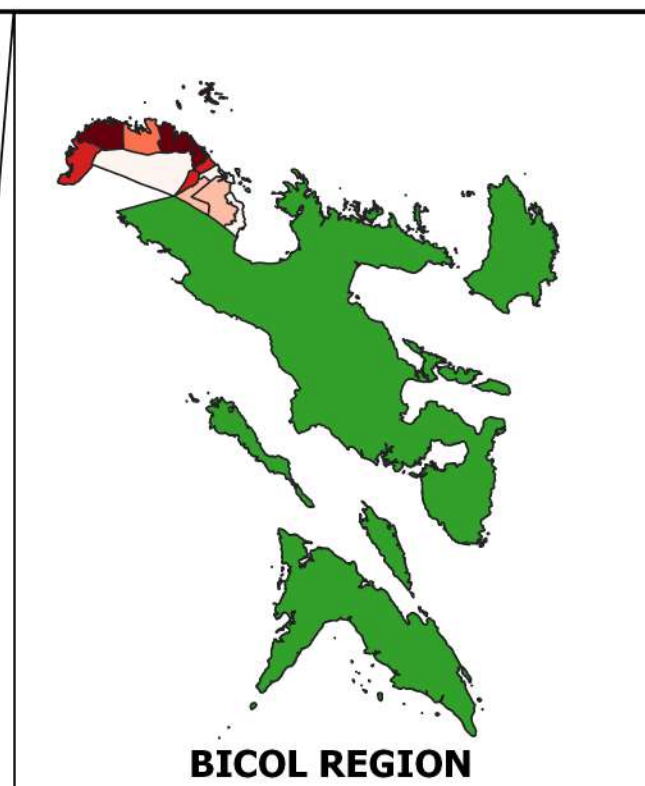
Scale - 1:250000  
 CRS - WGS84



### Legend

#### Vulnerability Classes

- Very Low
- Low
- Moderate
- High
- Very High



PHILIPPINES

# Corn Vulnerability Map

## PROVINCE OF CAMARINES NORTE

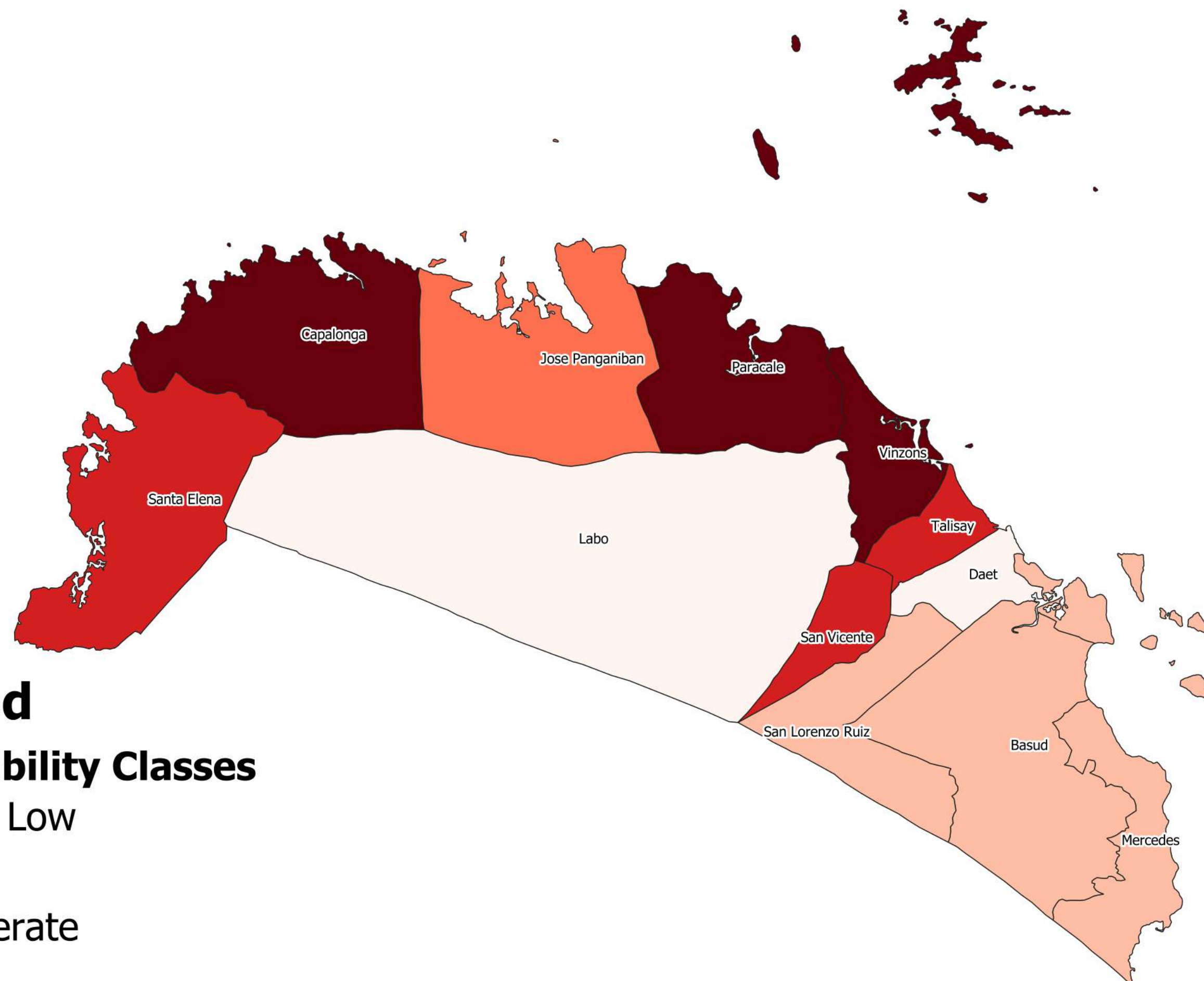


Department of Agriculture, RFO 5  
Adaptation and Mitigation Initiative in Agriculture  
San Agustin, Pili, Camarines Sur

### Climate Risk Vulnerability Assessment (CRVA)



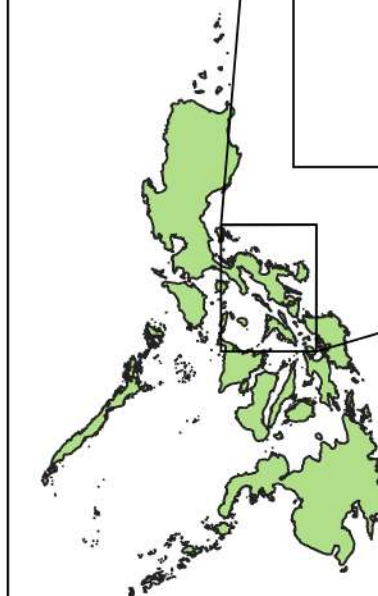
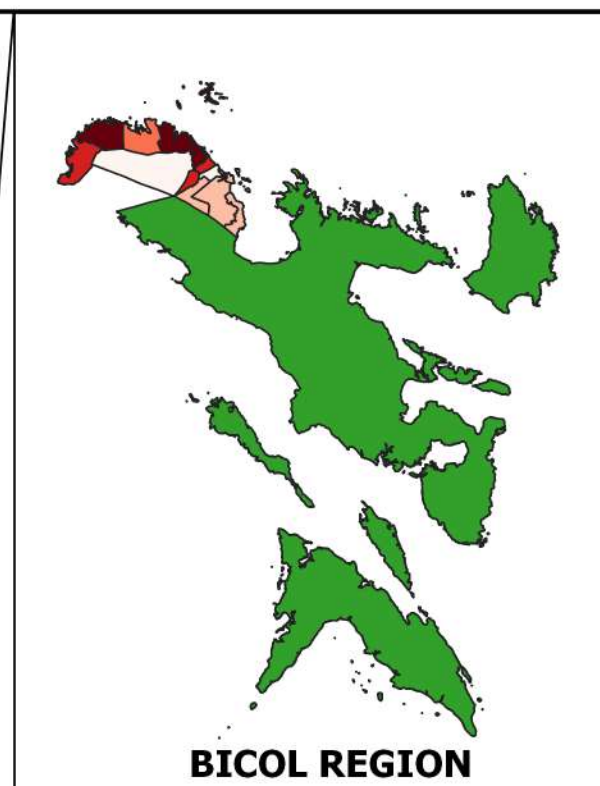
Scale - 1:250000  
CRS - WGS84



### Legend

#### Vulnerability Classes

- Very Low
- Low
- Moderate
- High
- Very High



PHILIPPINES

# Eggplant Vulnerability Map

## PROVINCE OF CAMARINES NORTE

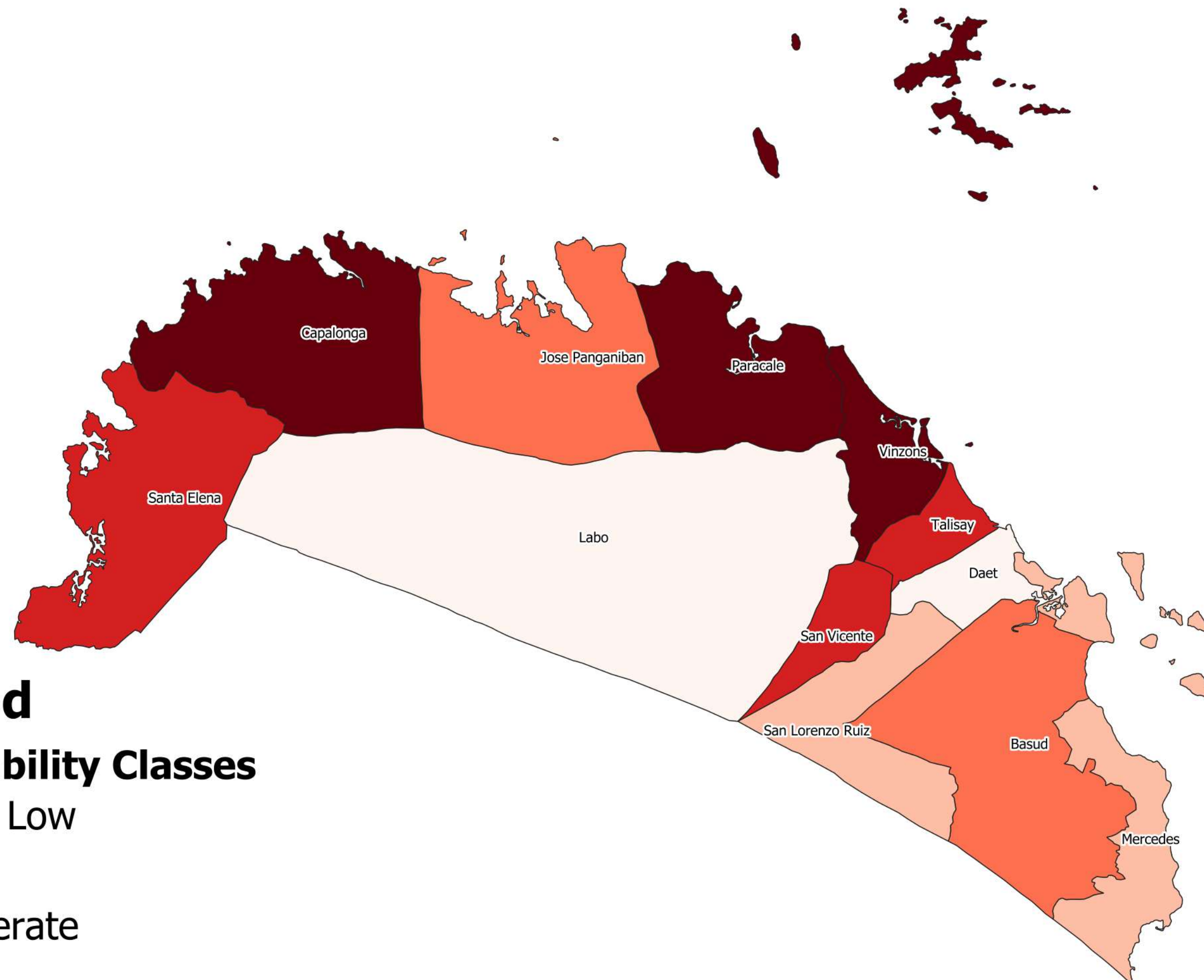


Department of Agriculture, RFO 5  
 Adaptation and Mitigation Initiative in Agriculture  
 San Agustin, Pili, Camarines Sur

### Climate Risk Vulnerability Assessment (CRVA)



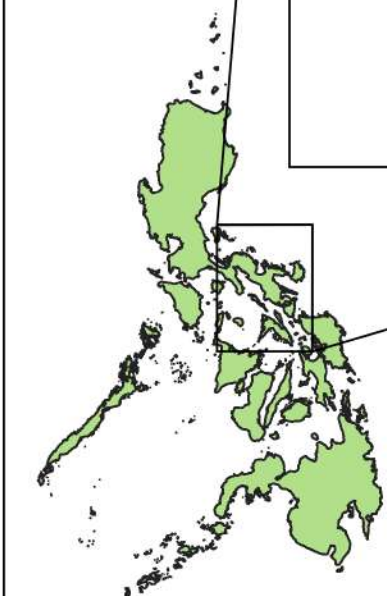
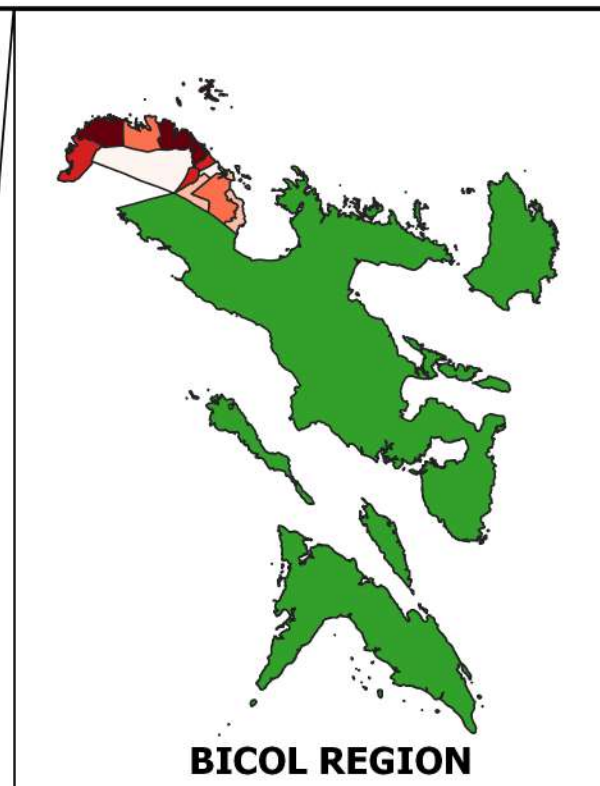
Scale - 1:250000  
 CRS - WGS84



### Legend

#### Vulnerability Classes

- Very Low
- Low
- Moderate
- High
- Very high



PHILIPPINES

# Napier Vulnerability Map

## PROVINCE OF CAMARINES NORTE

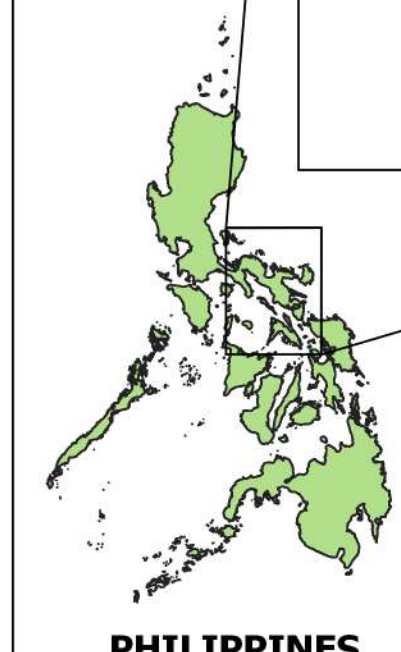
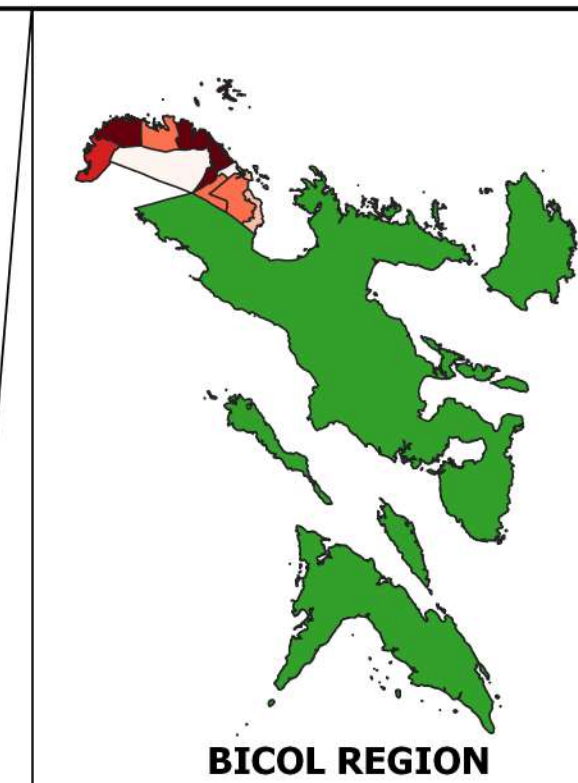
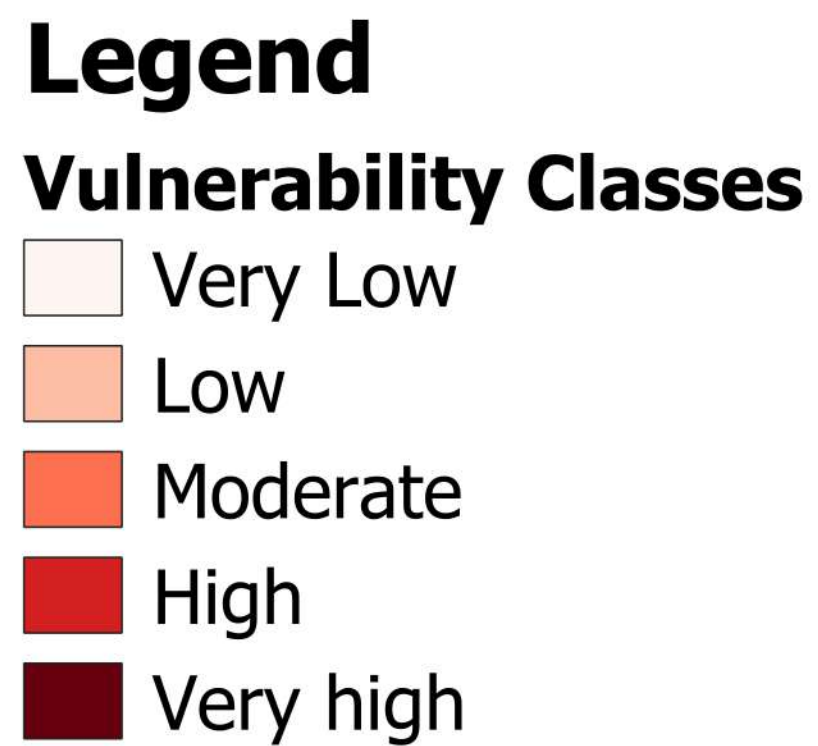
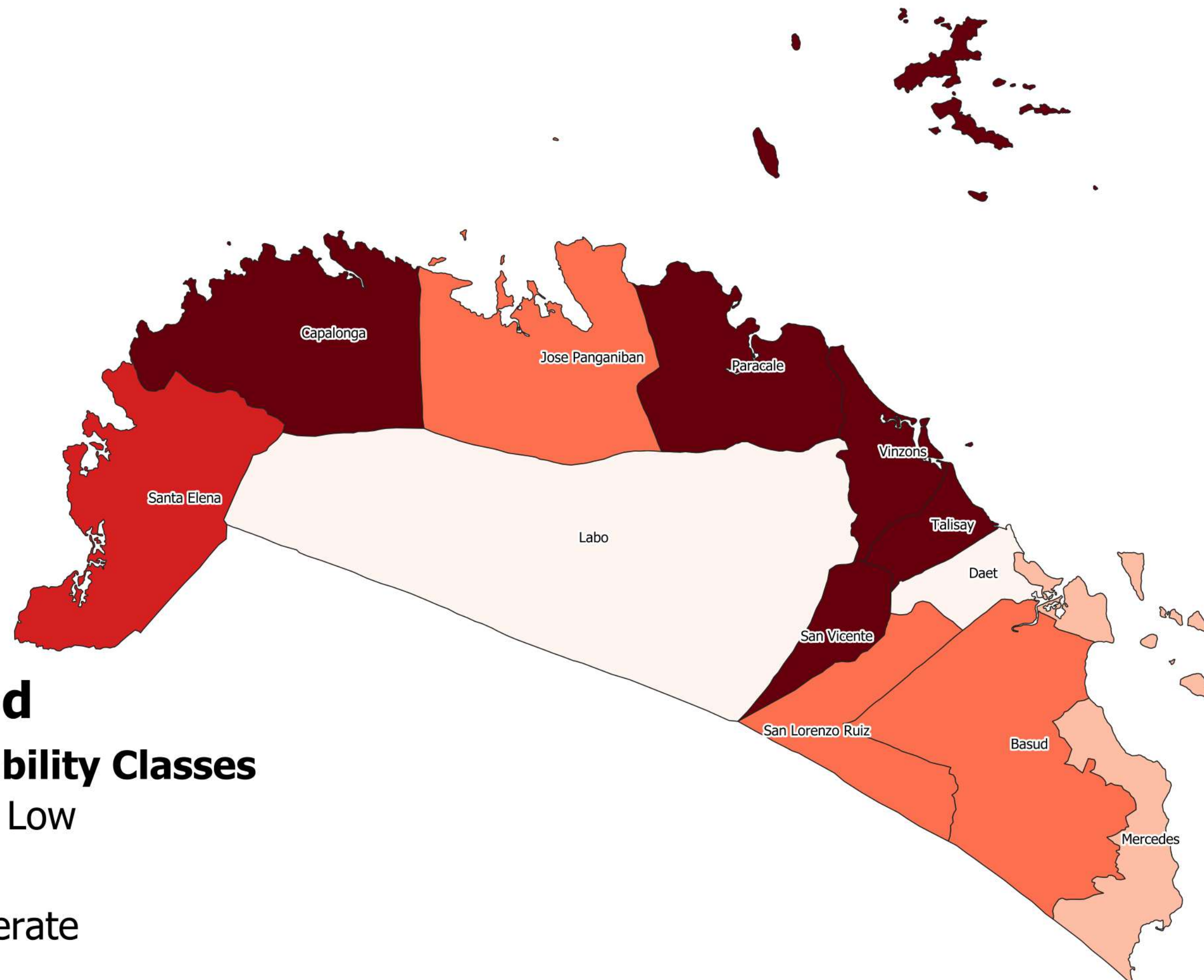


Department of Agriculture, RFO 5  
 Adaptation and Mitigation Initiative in Agriculture  
 San Agustin, Pili, Camarines Sur

### Climate Risk Vulnerability Assessment (CRVA)



Scale - 1:250000  
 CRS - WGS84





# Okra Vulnerability Map

## PROVINCE OF CAMARINES NORTE

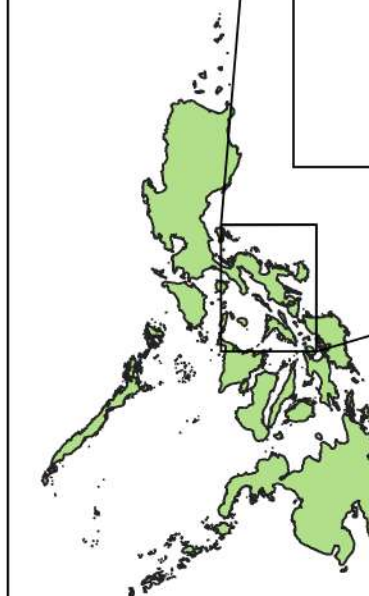
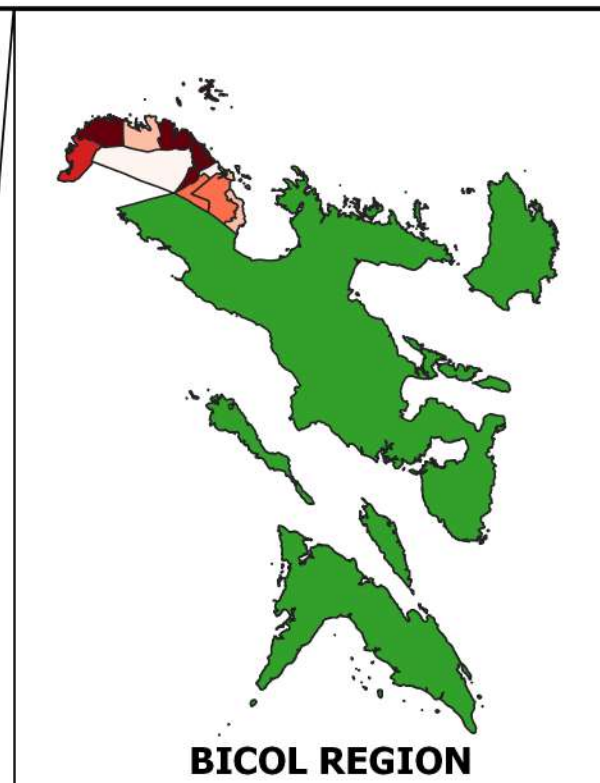
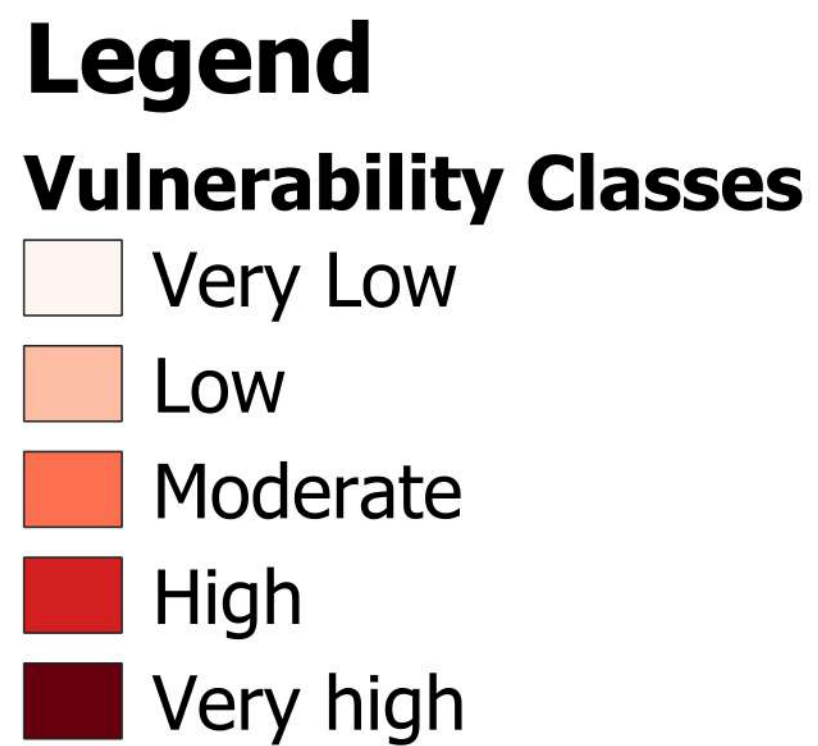
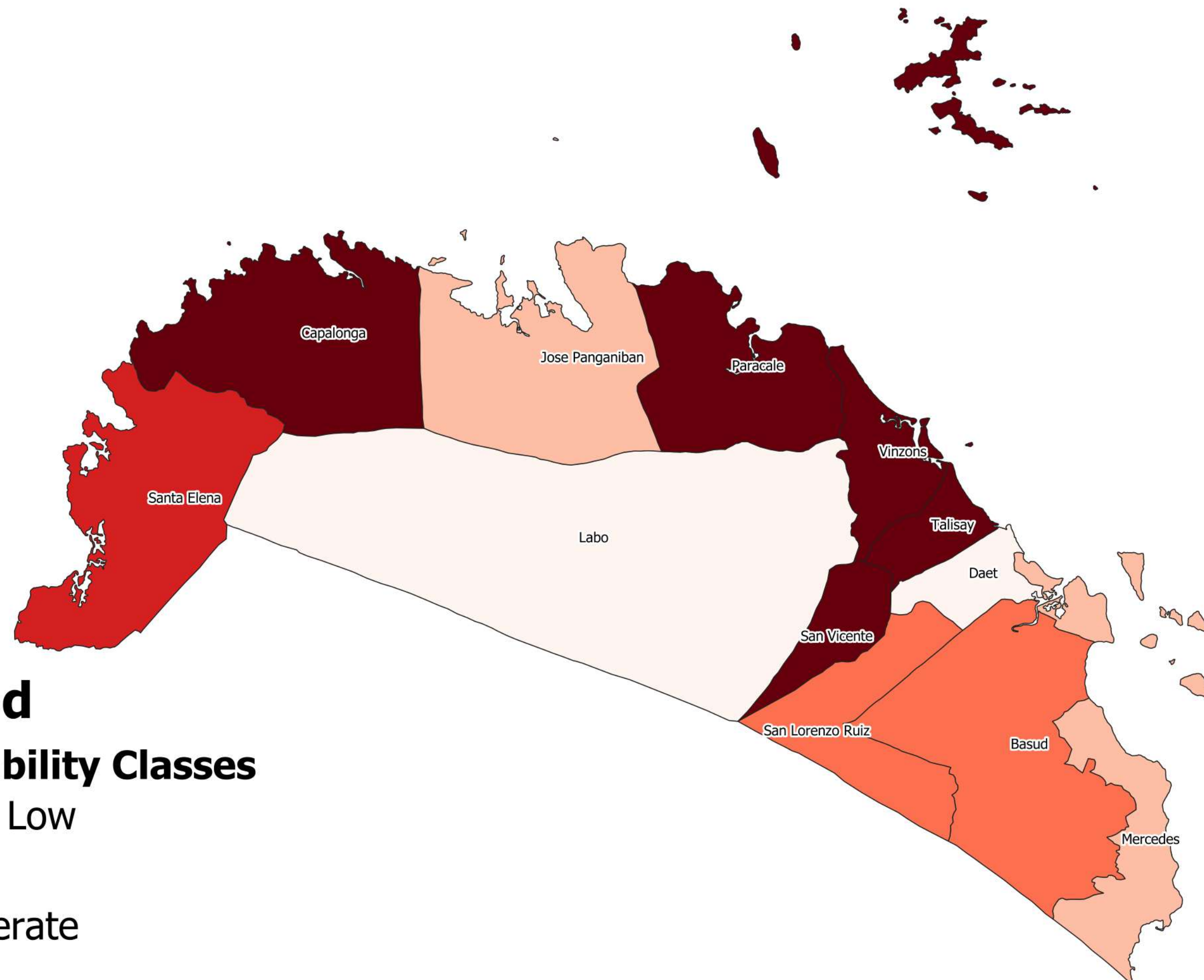


Department of Agriculture, RFO 5  
 Adaptation and Mitigation Initiative in Agriculture  
 San Agustin, Pili, Camarines Sur

### Climate Risk Vulnerability Assessment (CRVA)



Scale - 1:250000  
 CRS - WGS84



# Overall Vulnerability Map

## PROVINCE OF CAMARINES NORTE

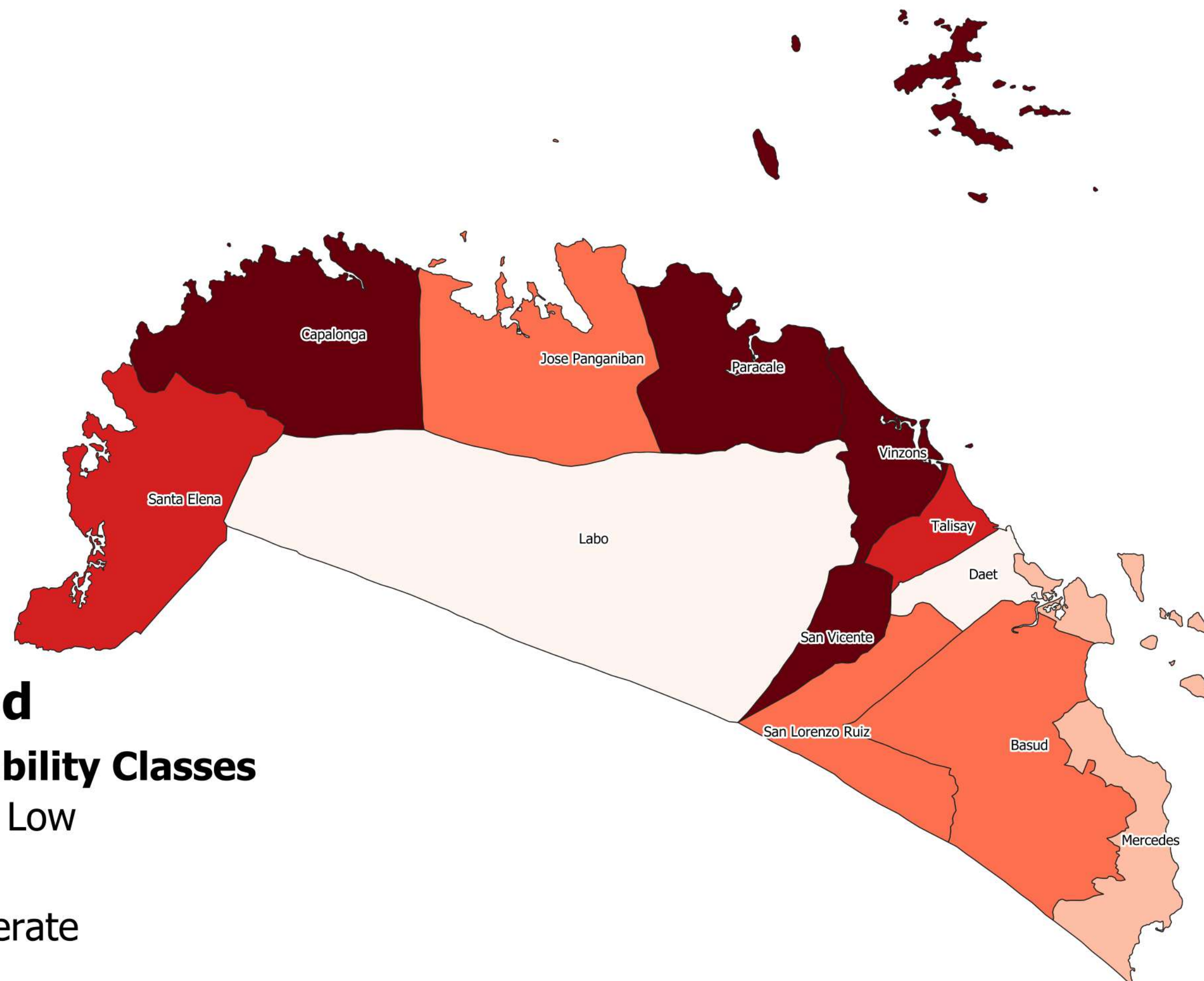


Department of Agriculture, RFO 5  
Adaptation and Mitigation Initiative in Agriculture  
San Agustin, Pili, Camarines Sur

### Climate Risk Vulnerability Assessment (CRVA)



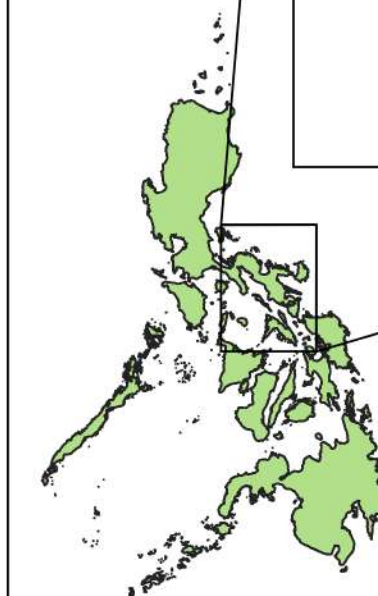
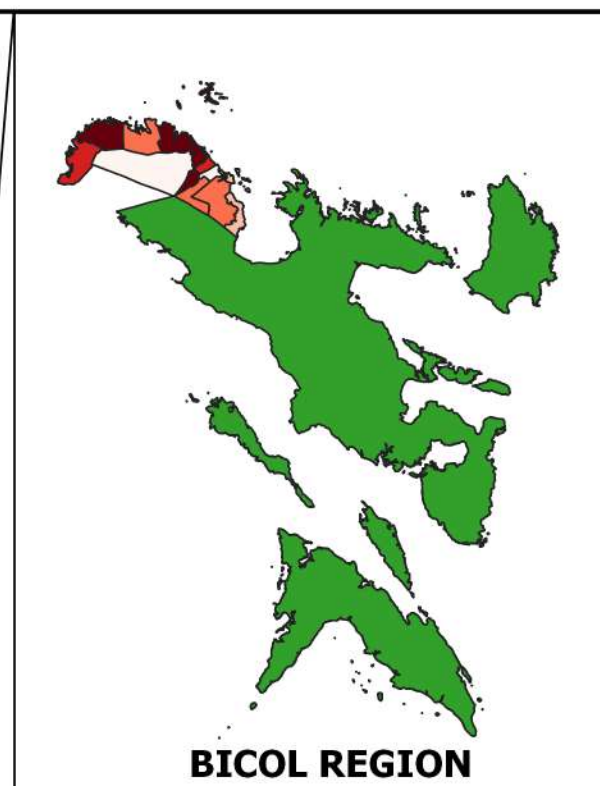
Scale - 1:250000  
CRS - WGS84



### Legend

#### Vulnerability Classes

- Very Low
- Low
- Moderate
- High
- Very high



PHILIPPINES

# Petchay Vulnerability Map

## PROVINCE OF CAMARINES NORTE

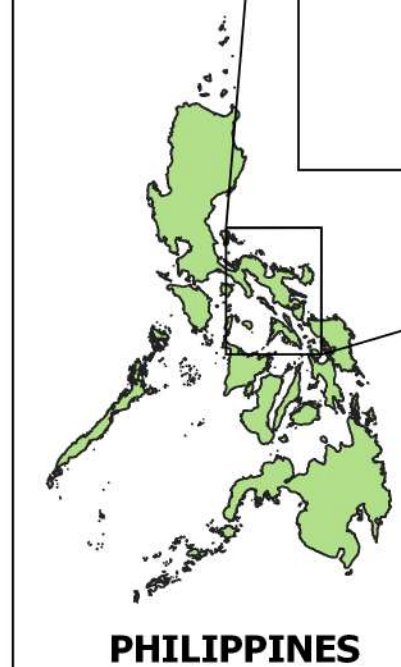
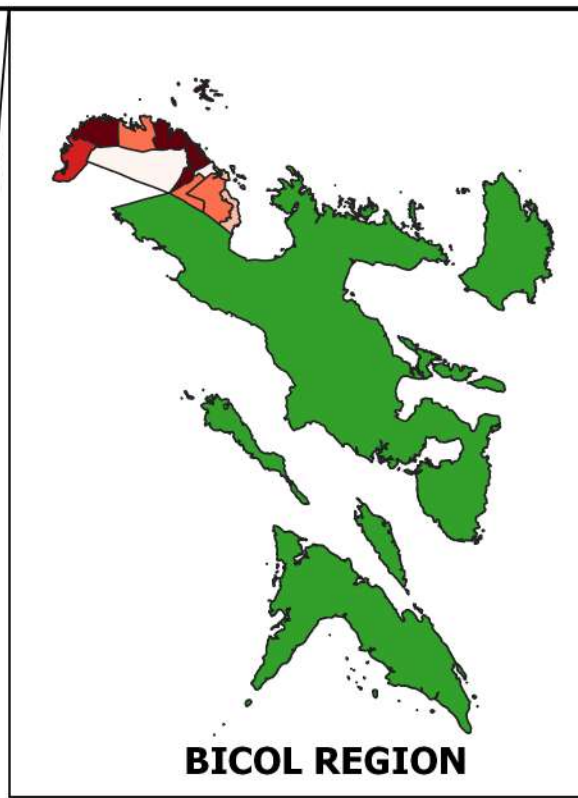
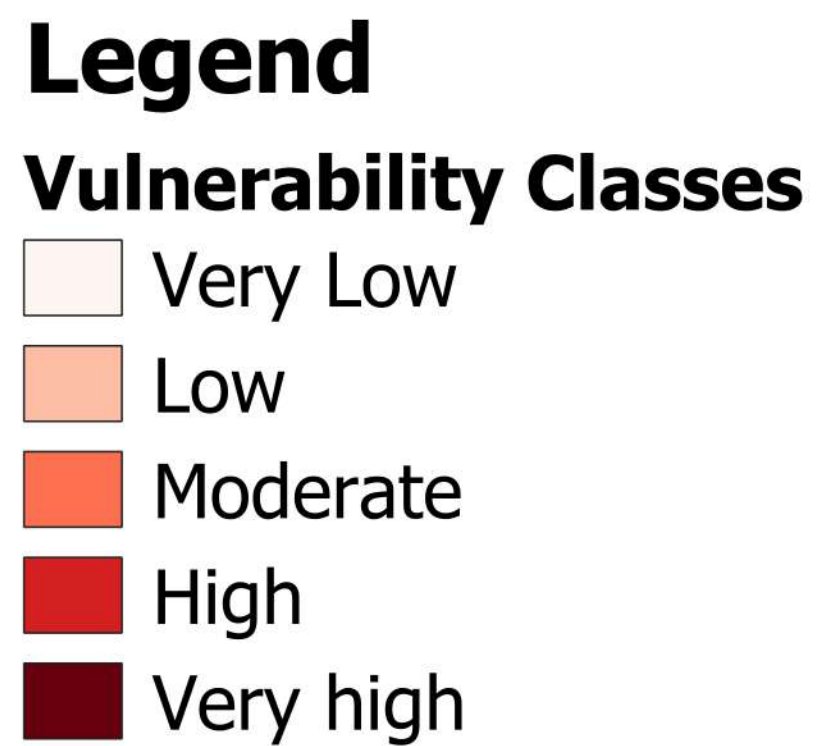
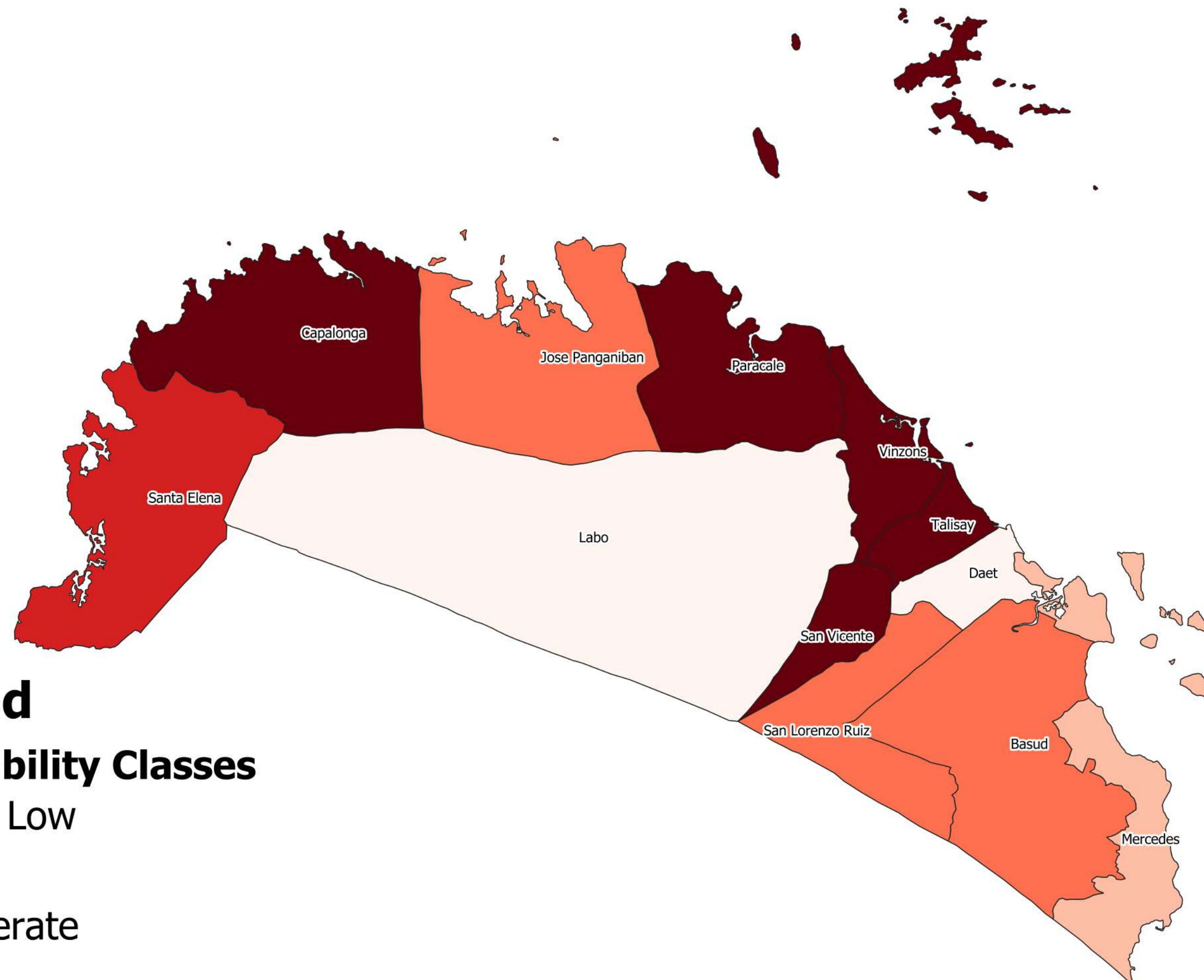


Department of Agriculture, RFO 5  
 Adaptation and Mitigation Initiative in Agriculture  
 San Agustin, Pili, Camarines Sur

### Climate Risk Vulnerability Assessment (CRVA)



Scale - 1:250000  
 CRS - WGS84



# Pili Vulnerability Map

## PROVINCE OF CAMARINES NORTE

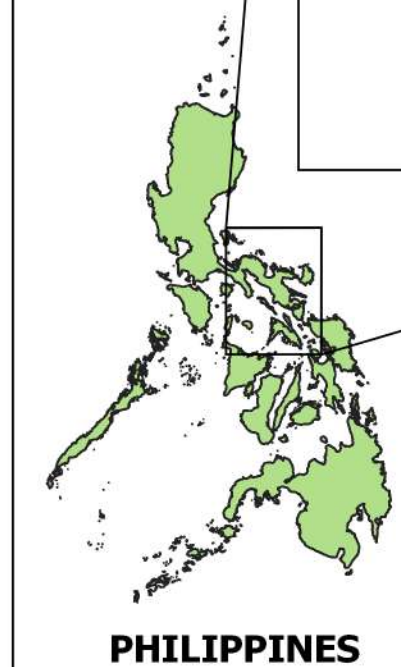
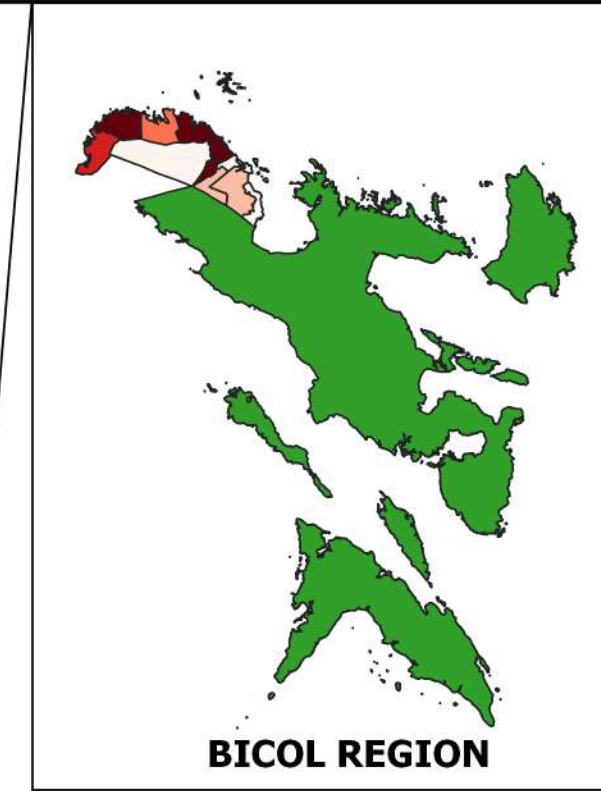
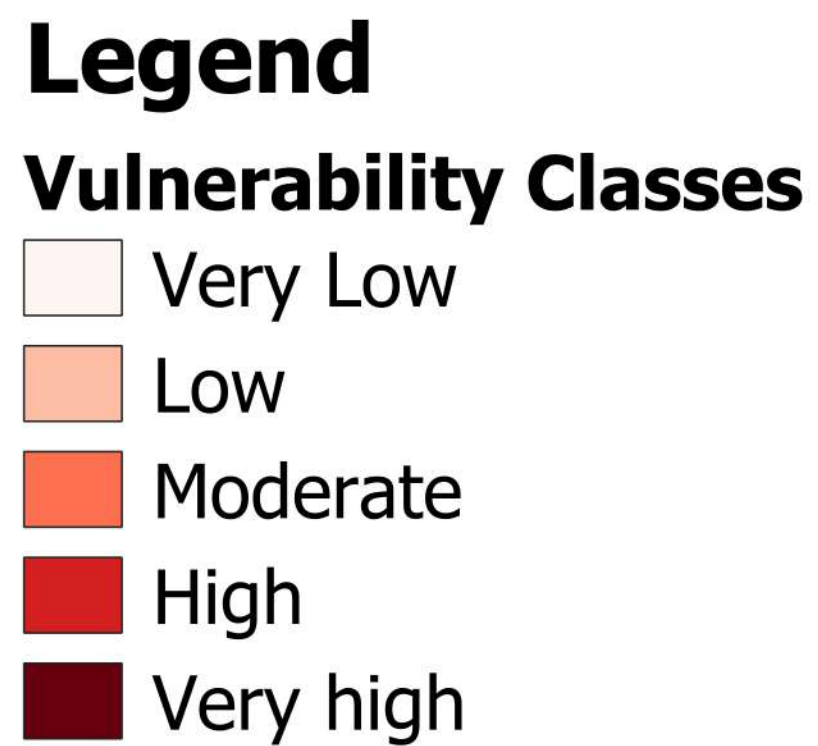
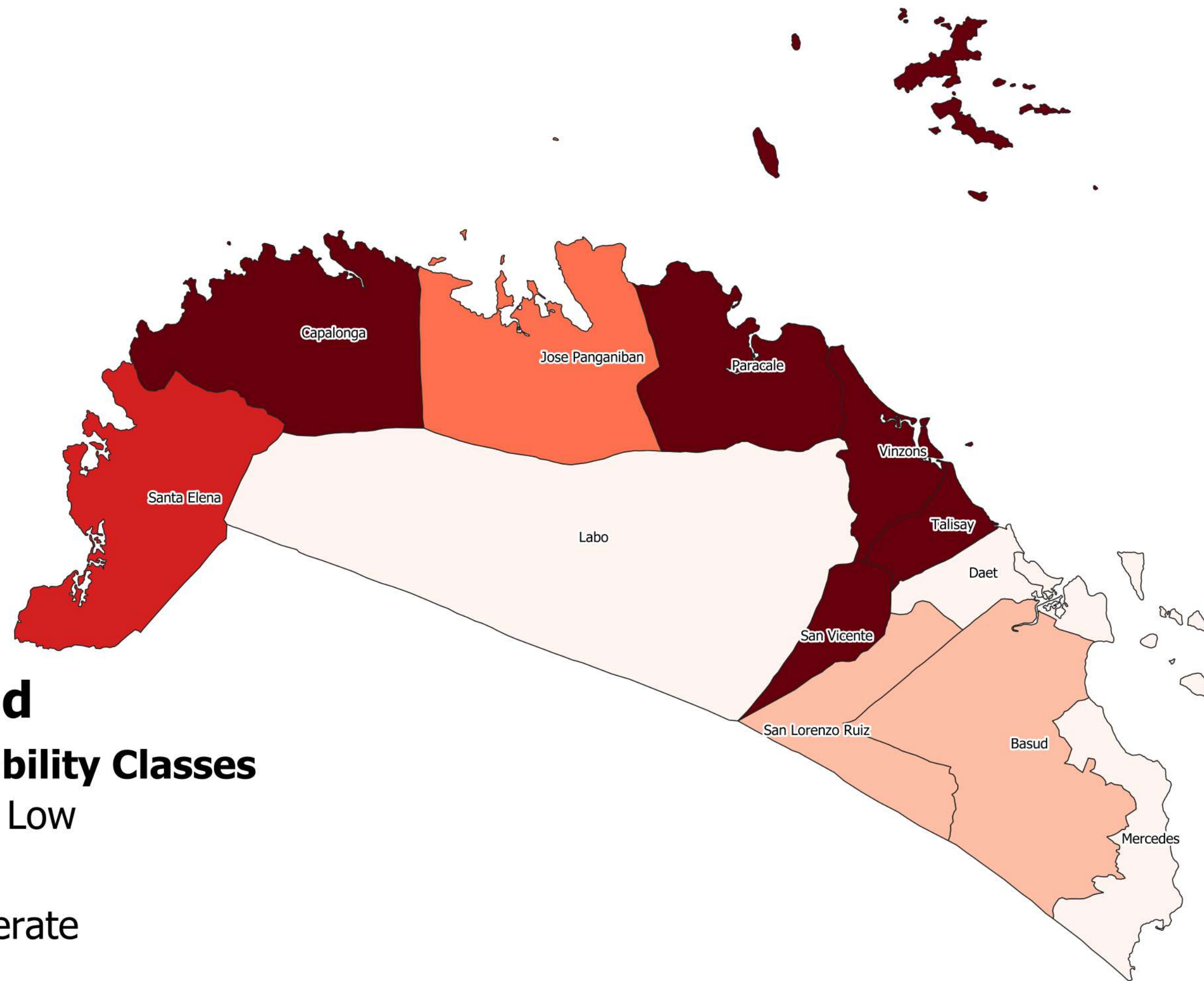


Department of Agriculture, RFO 5  
 Adaptation and Mitigation Initiative in Agriculture  
 San Agustin, Pili, Camarines Sur

### Climate Risk Vulnerability Assessment (CRVA)



Scale - 1:250000  
 CRS - WGS84



# Pineapple Vulnerability Map

## PROVINCE OF CAMARINES NORTE

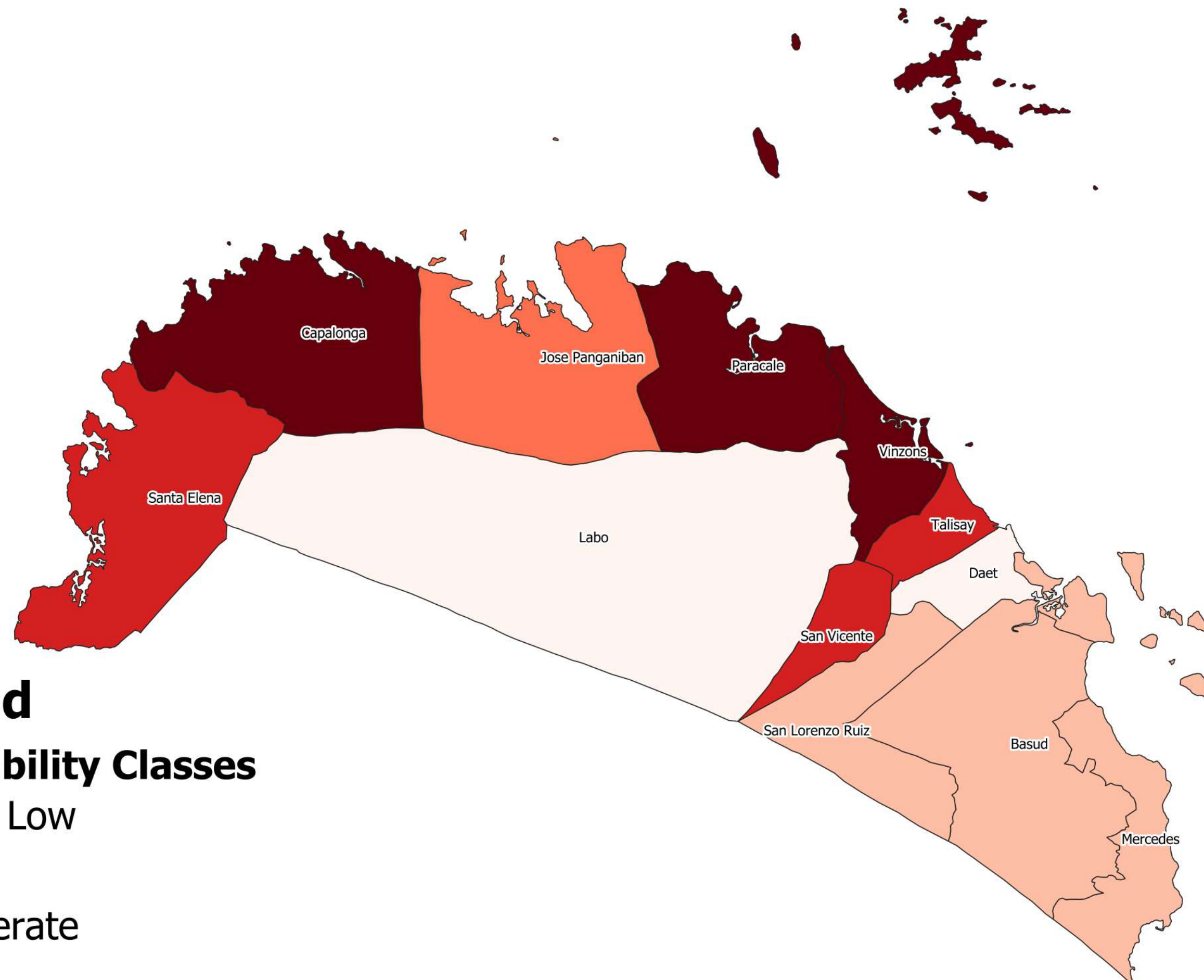


Department of Agriculture, RFO 5  
 Adaptation and Mitigation Initiative in Agriculture  
 San Agustin, Pili, Camarines Sur

### Climate Risk Vulnerability Assessment (CRVA)



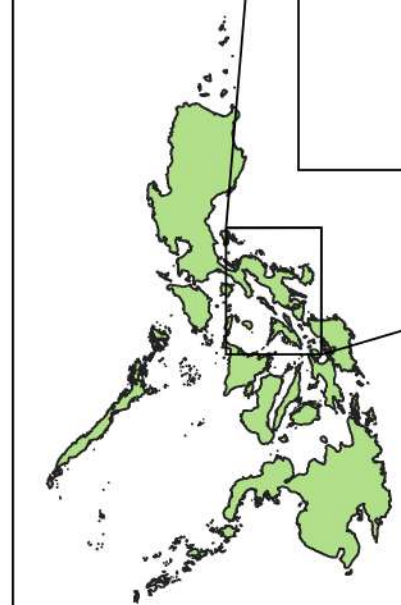
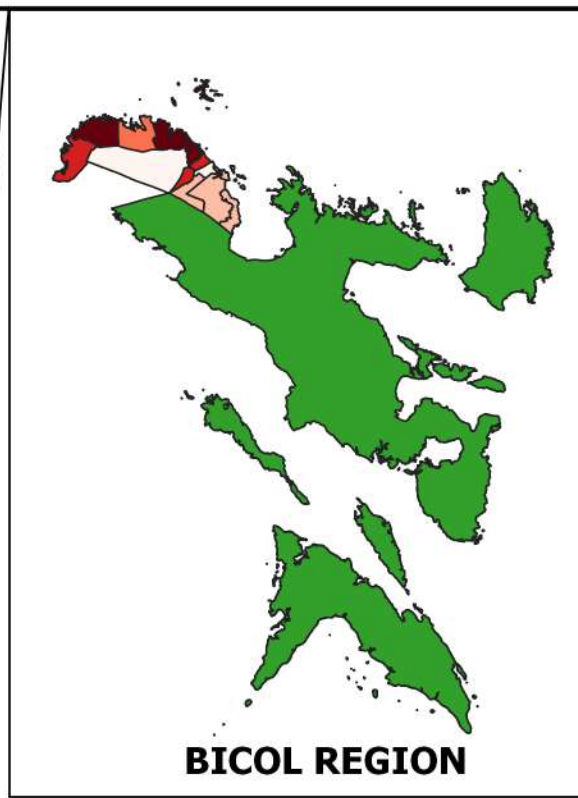
Scale - 1:250000  
 CRS - WGS84



### Legend

#### Vulnerability Classes

- Very Low
- Low
- Moderate
- High
- Very High



# Rice Vulnerability Map

## PROVINCE OF CAMARINES NORTE

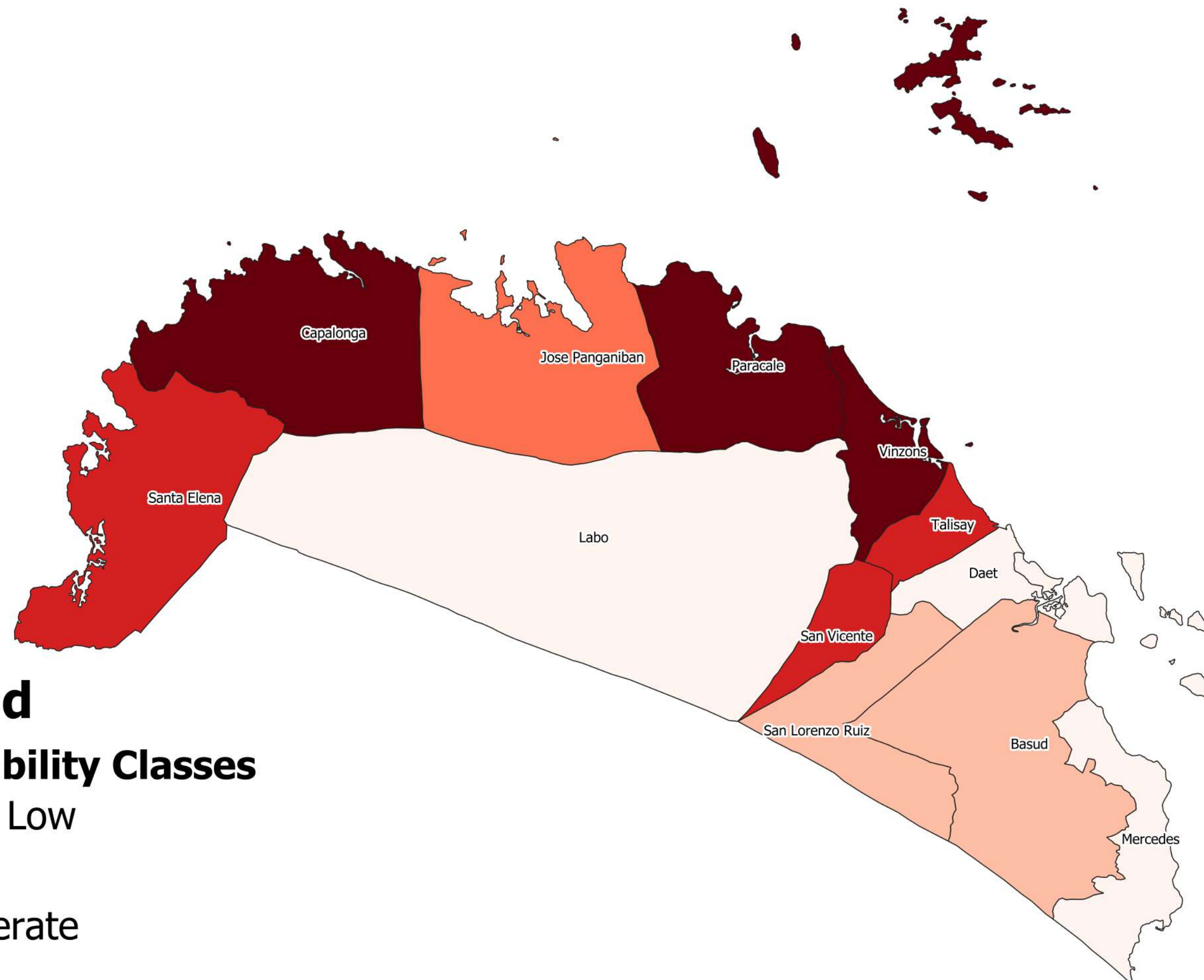


Department of Agriculture, RFO 5  
 Adaptation and Mitigation Initiative in Agriculture  
 San Agustin, Pili, Camarines Sur

### Climate Risk Vulnerability Assessment (CRVA)



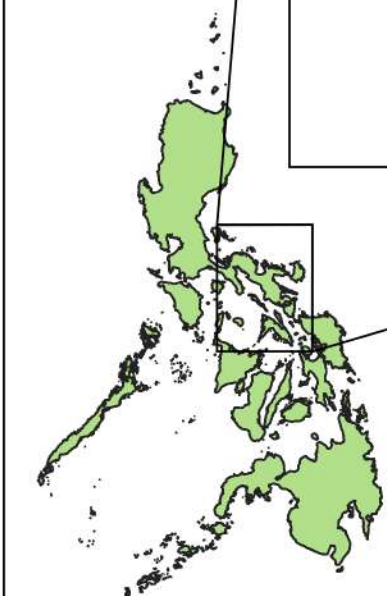
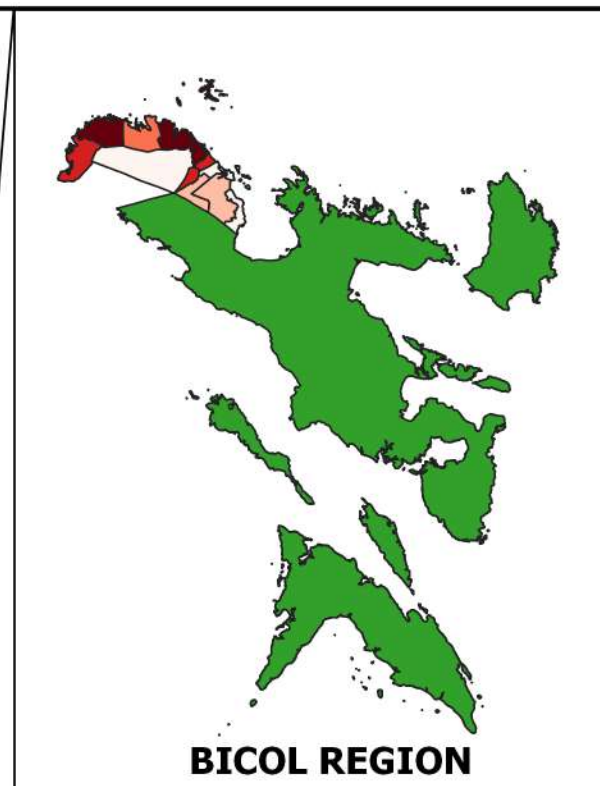
Scale - 1:250000  
 CRS - WGS84



### Legend

#### Vulnerability Classes

- Very Low
- Low
- Moderate
- High
- Very High



PHILIPPINES

# Sitao Vulnerability Map

## PROVINCE OF CAMARINES NORTE

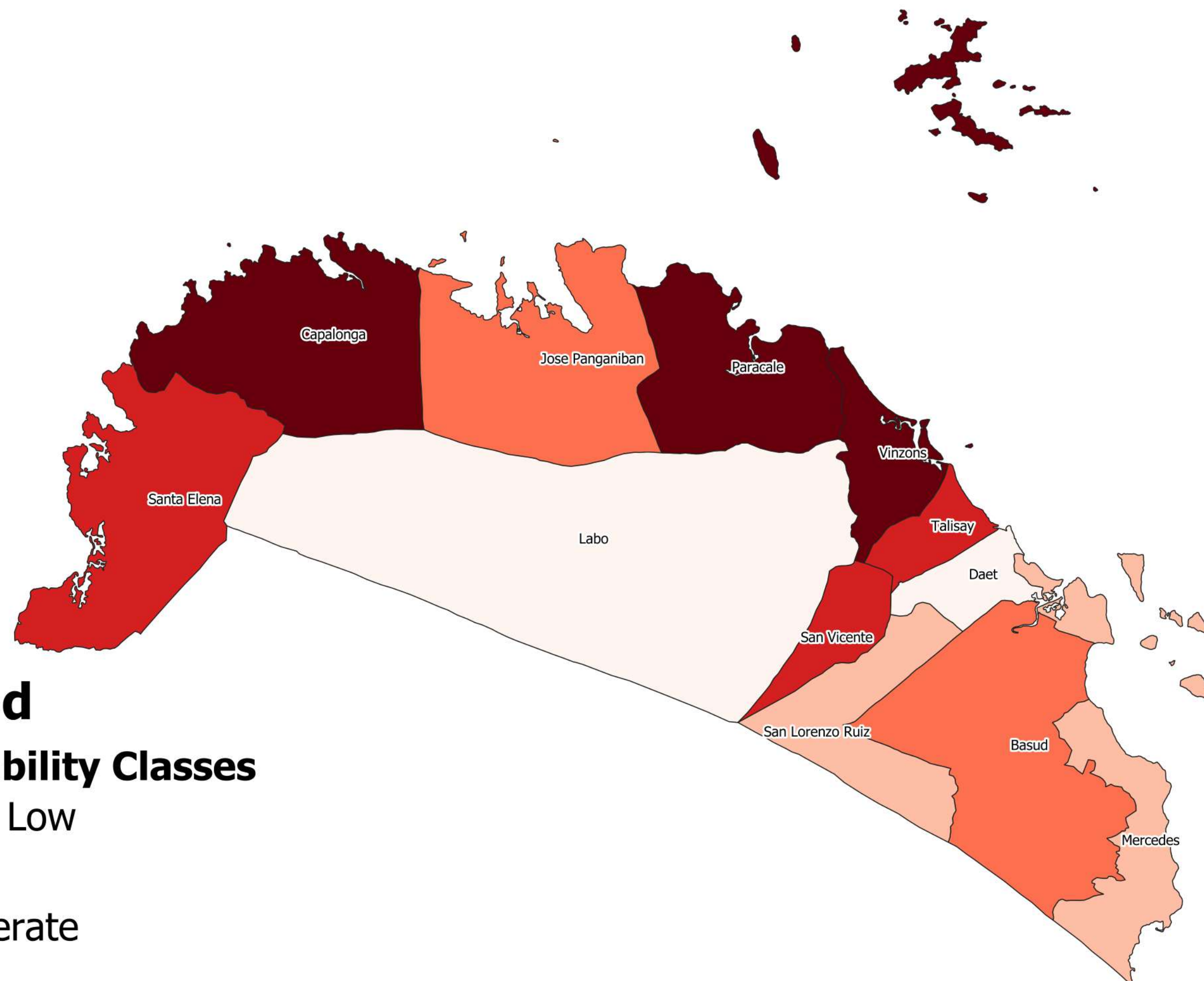


Department of Agriculture, RFO 5  
 Adaptation and Mitigation Initiative in Agriculture  
 San Agustin, Pili, Camarines Sur

### Climate Risk Vulnerability Assessment (CRVA)



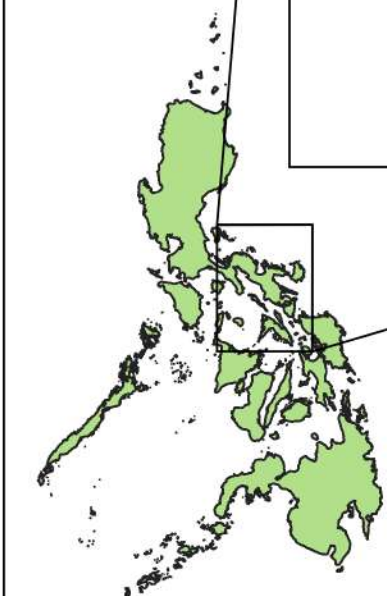
Scale - 1:250000  
 CRS - WGS84



### Legend

#### Vulnerability Classes

- Very Low
- Low
- Moderate
- High
- Very High



PHILIPPINES

# Taro Vulnerability Map

## PROVINCE OF CAMARINES NORTE

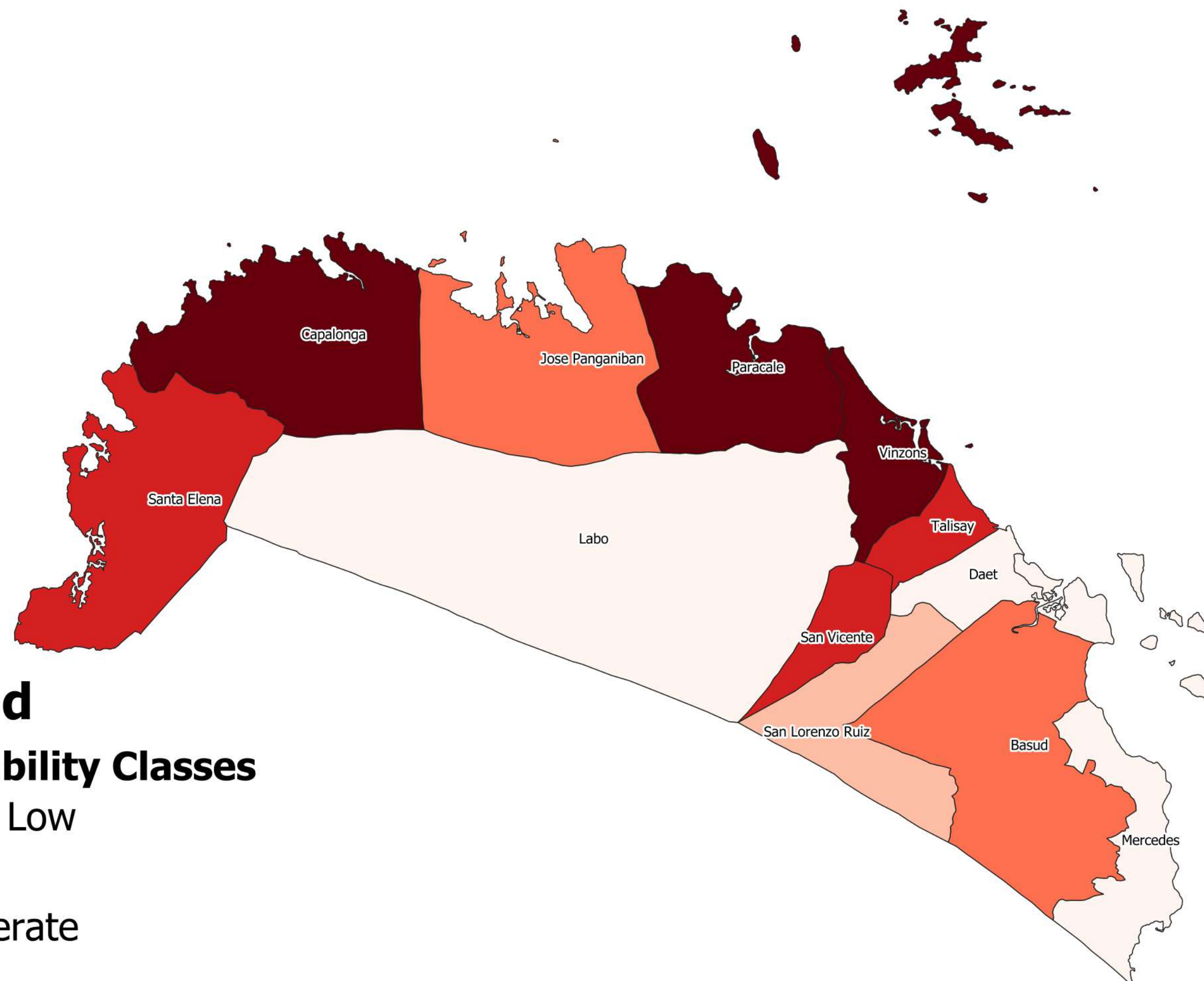


Department of Agriculture, RFO 5  
Adaptation and Mitigation Initiative in Agriculture  
San Agustin, Pili, Camarines Sur

### Climate Risk Vulnerability Assessment (CRVA)



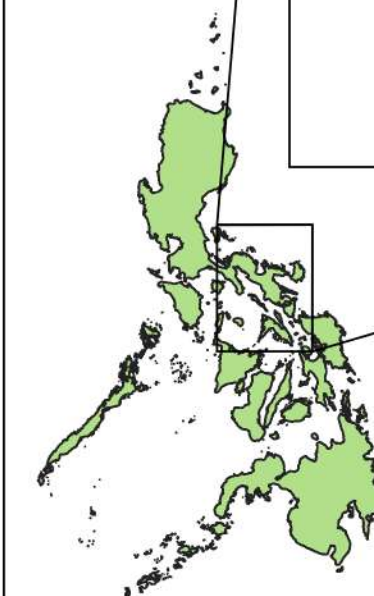
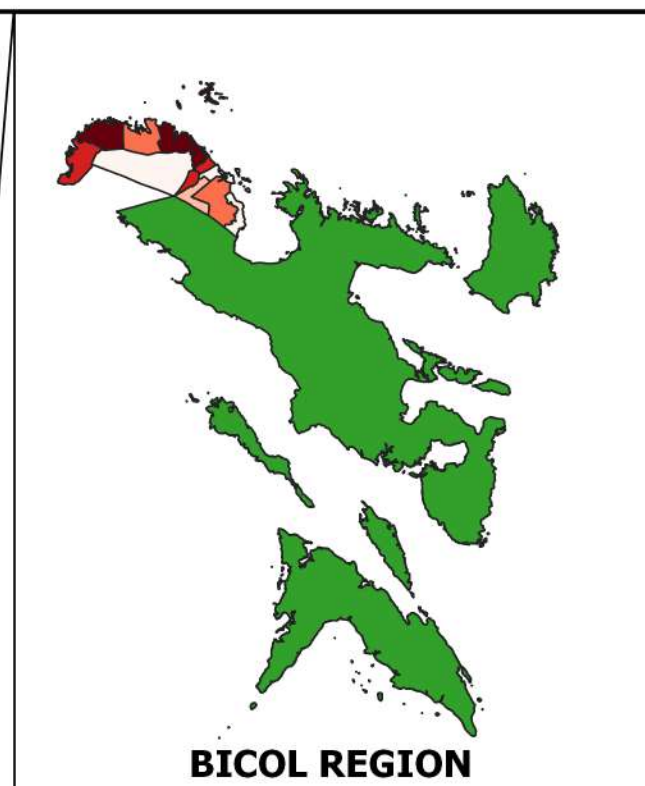
Scale - 1:250000  
CRS - WGS84



### Legend

#### Vulnerability Classes

- Very Low
- Low
- Moderate
- High
- Very high



PHILIPPINES



# Tilapia Vulnerability Map

## PROVINCE OF CAMARINES NORTE

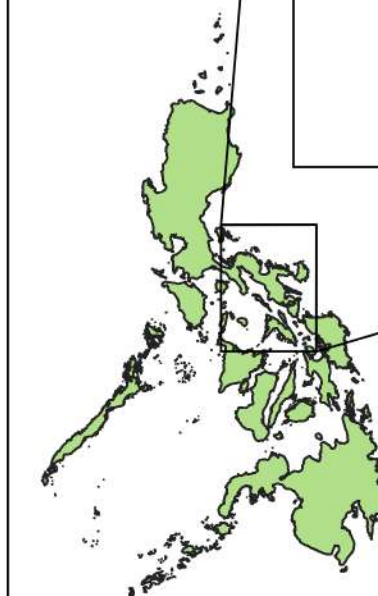
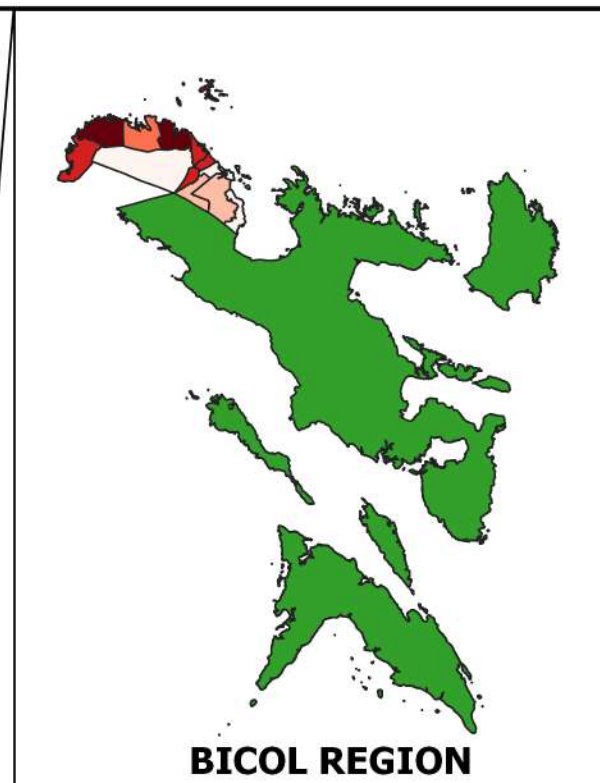
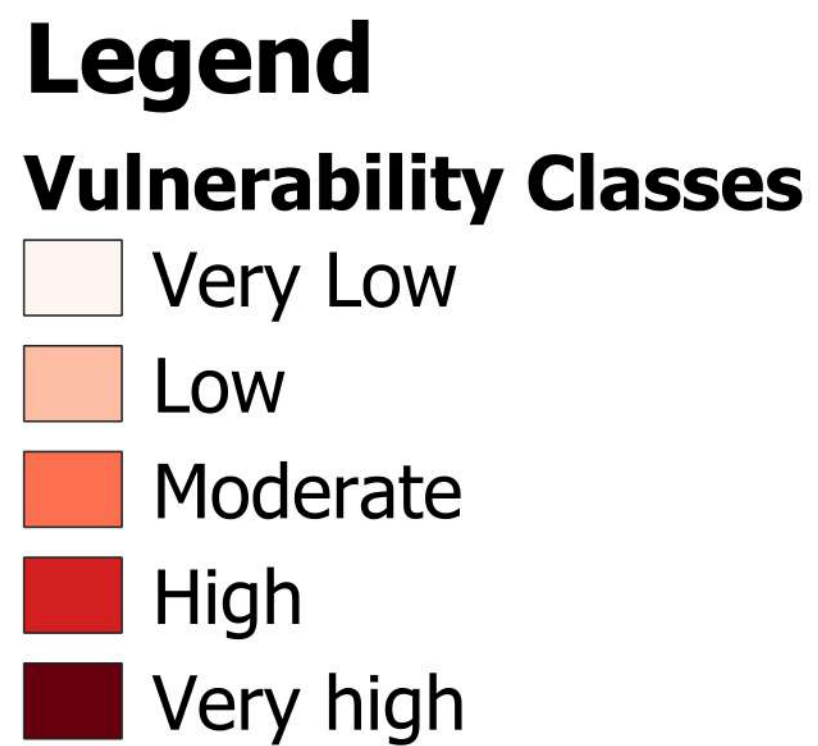
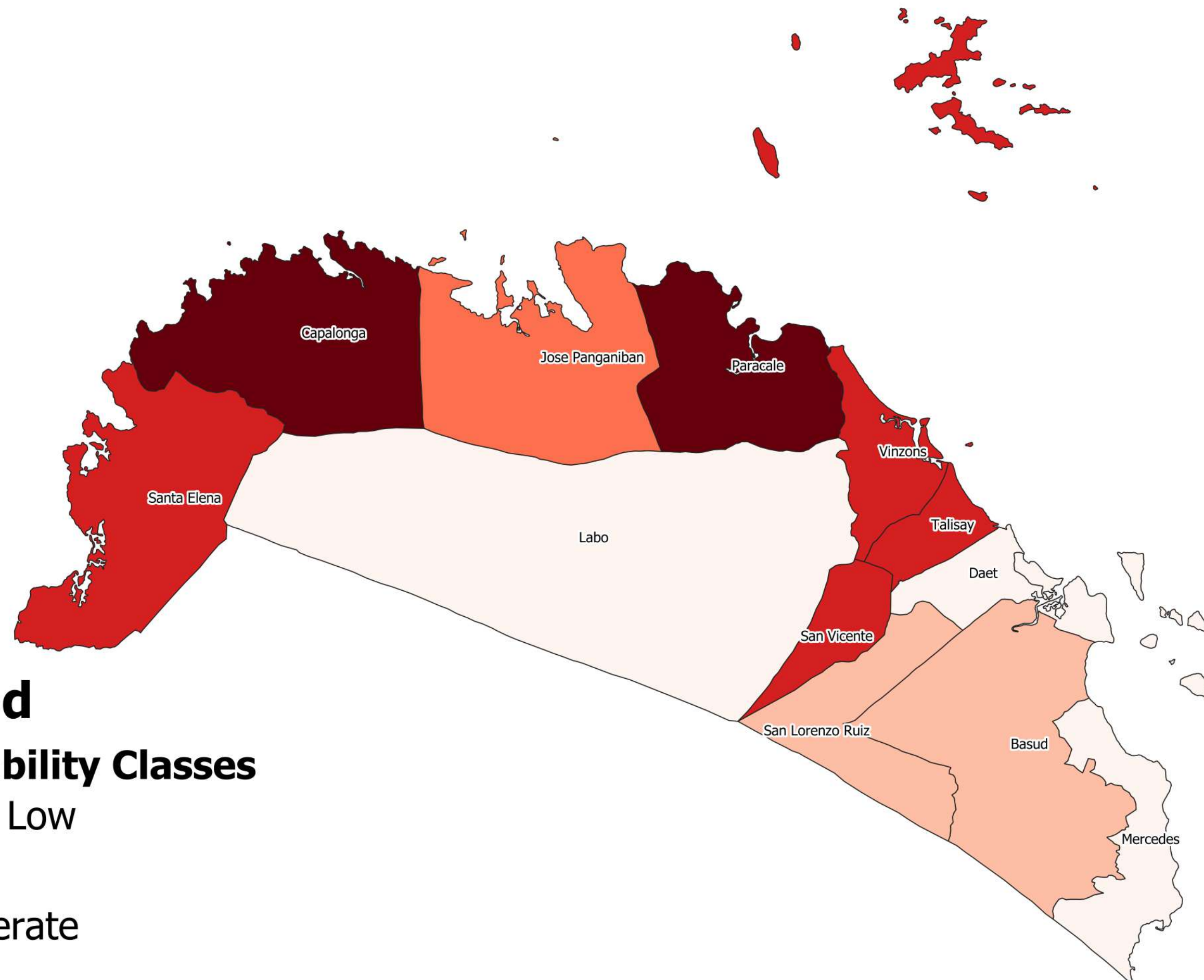


Department of Agriculture, RFO 5  
 Adaptation and Mitigation Initiative in Agriculture  
 San Agustin, Pili, Camarines Sur

### Climate Risk Vulnerability Assessment (CRVA)



Scale - 1:250000  
 CRS - WGS84



# Tomato Vulnerability Map

## PROVINCE OF CAMARINES NORTE

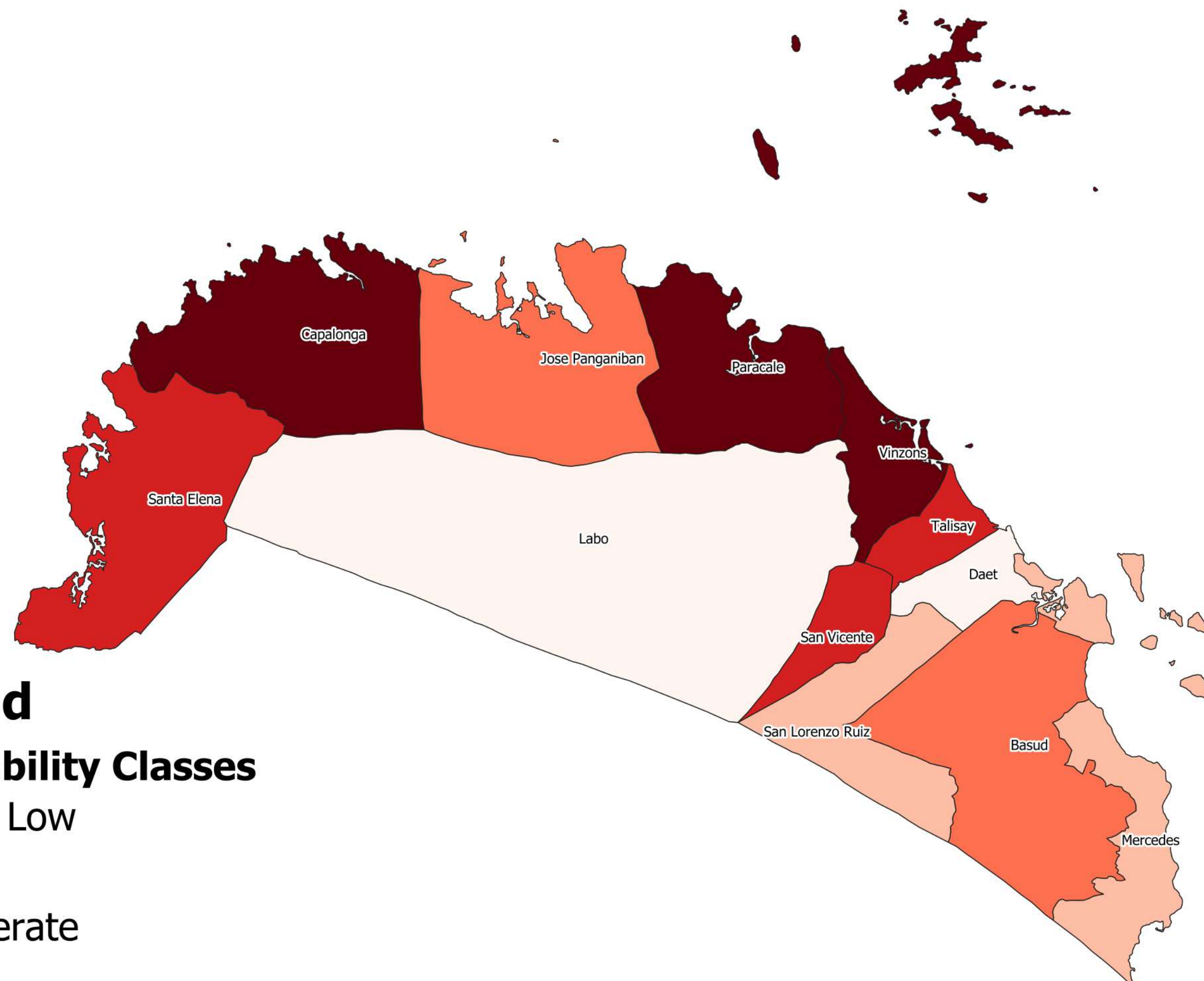


Department of Agriculture, RFO 5  
Adaptation and Mitigation Initiative in Agriculture  
San Agustin, Pili, Camarines Sur

### Climate Risk Vulnerability Assessment (CRVA)



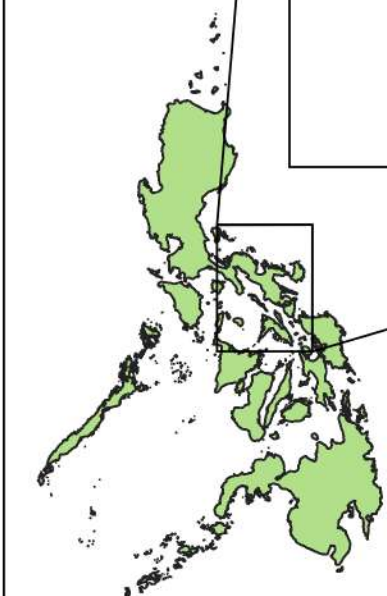
Scale - 1:250000  
CRS - WGS84



### Legend

#### Vulnerability Classes

- Very Low
- Low
- Moderate
- High
- Very high



PHILIPPINES

# Watermelon Vulnerability Map

## PROVINCE OF CAMARINES NORTE

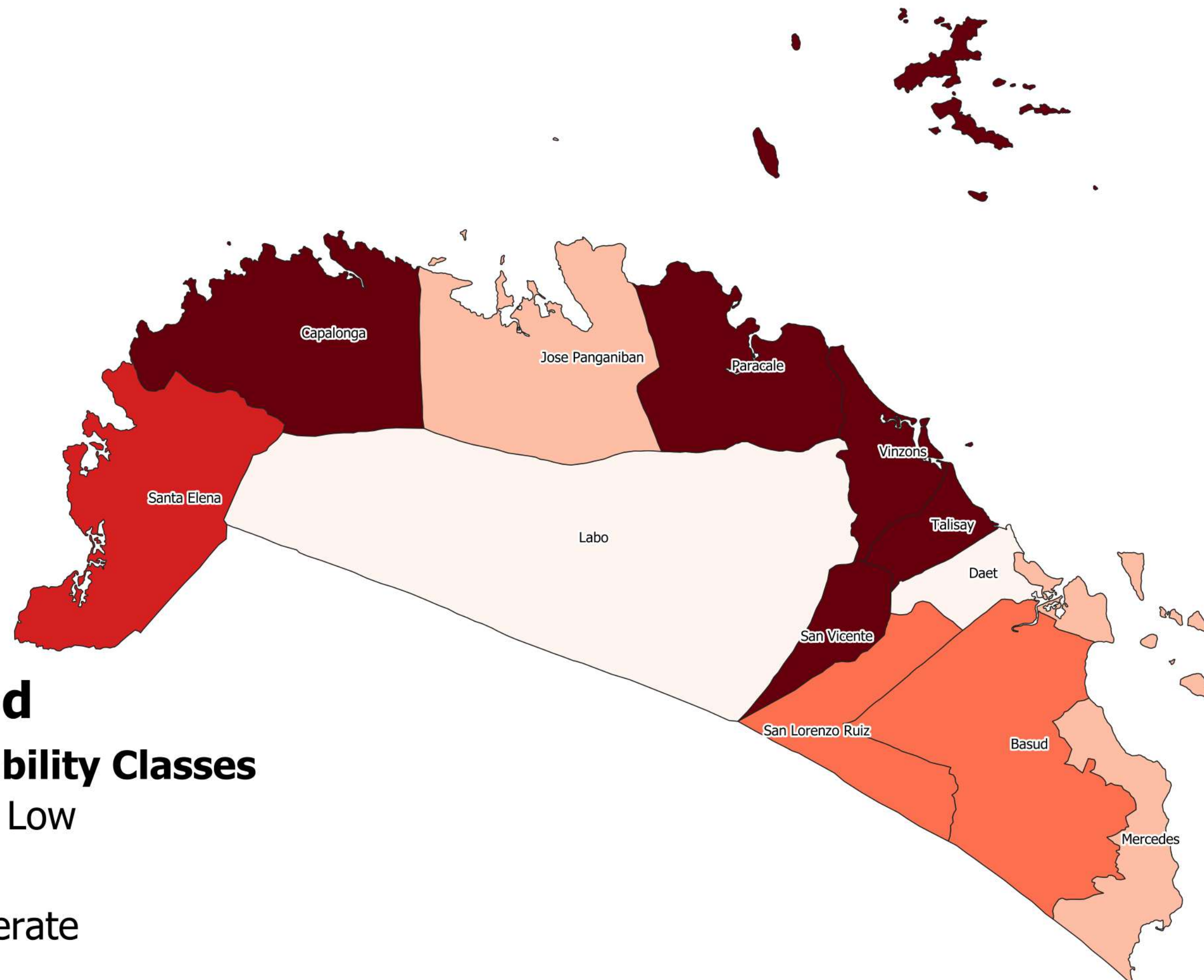


Department of Agriculture, RFO 5  
 Adaptation and Mitigation Initiative in Agriculture  
 San Agustin, Pili, Camarines Sur

### Climate Risk Vulnerability Assessment (CRVA)



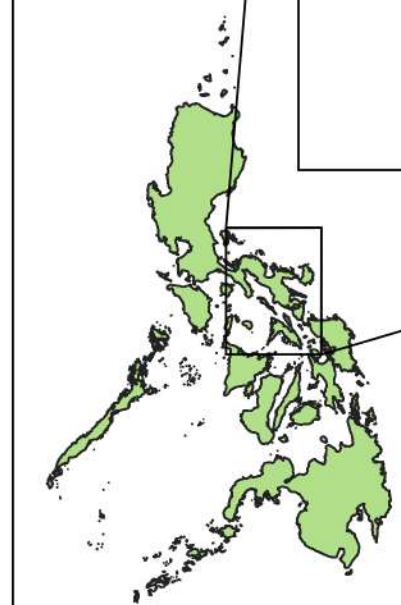
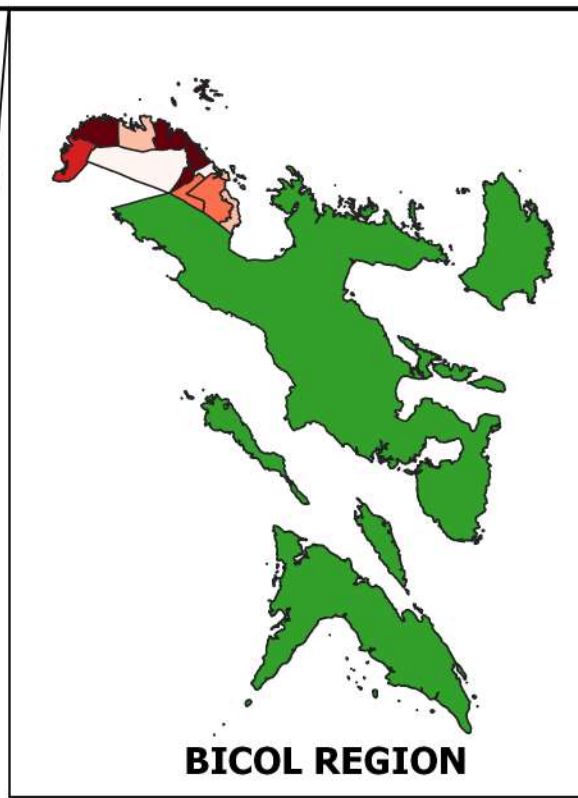
Scale - 1:250000  
 CRS - WGS84



### Legend

#### Vulnerability Classes

- Very Low
- Low
- Moderate
- High
- Very High



PHILIPPINES