

# Adaptive Capacity Map

## PROVINCE OF CAMARINES SUR

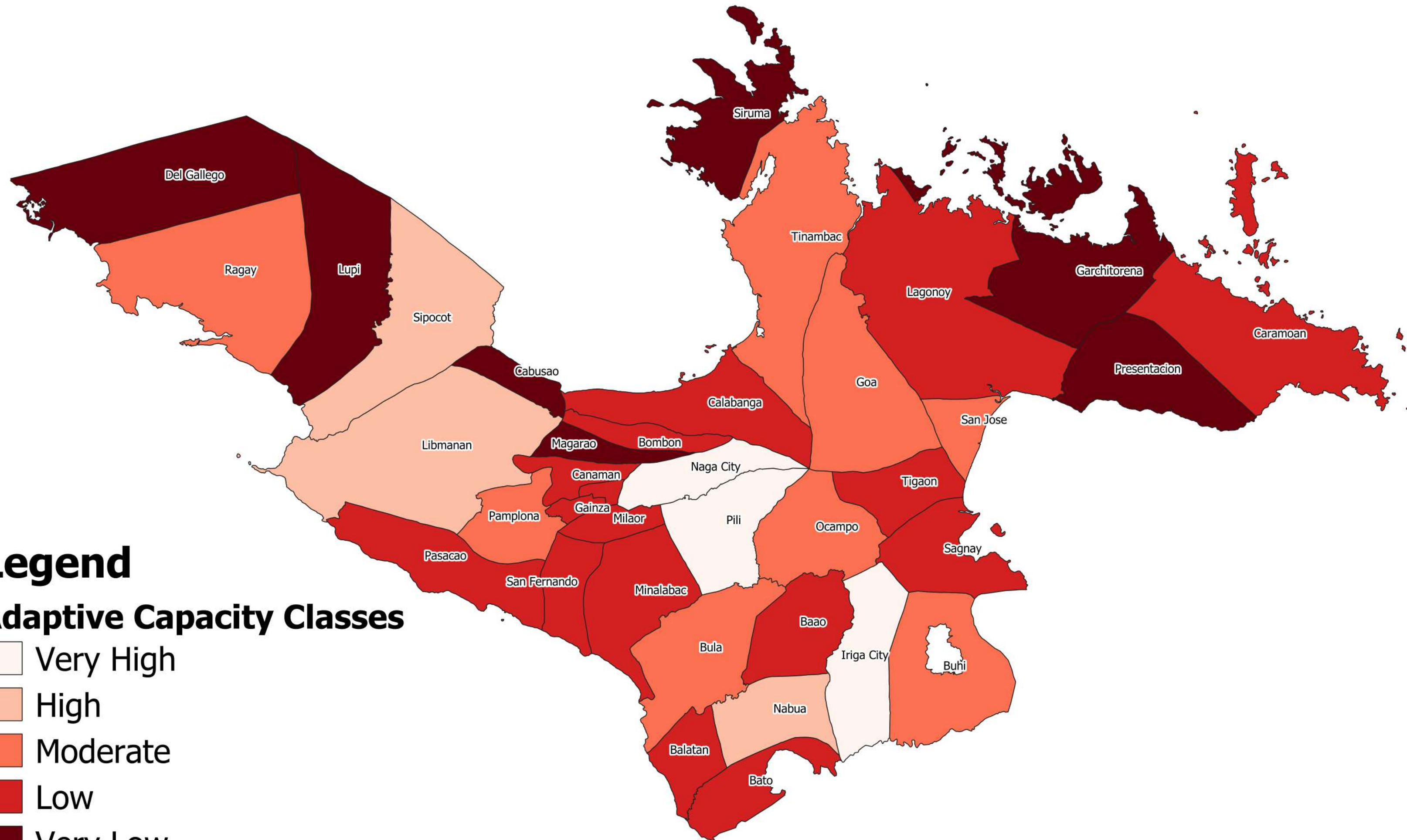


Department of Agriculture, RFO 5  
 Adaptation and Mitigation Initiative in Agriculture  
 San Agustin, Pili, Camarines Sur

### Climate Risk Vulnerability Assessment (CRVA)



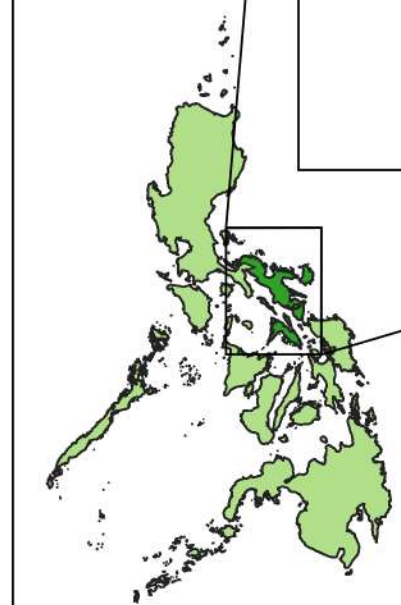
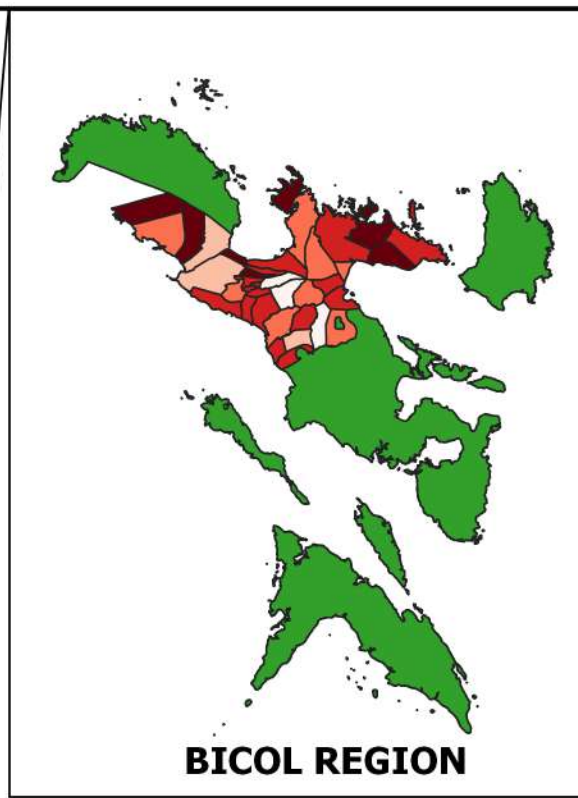
Scale - 1:320000  
 CRS - WGS84



### Legend

#### Adaptive Capacity Classes

- Very High
- High
- Moderate
- Low
- Very Low



# Anticipatory Capital Map

## PROVINCE OF CAMARINES SUR



Department of Agriculture, RFO 5  
 Adaptation and Mitigation Initiative in Agriculture  
 San Agustin, Pili, Camarines Sur

### Climate Risk Vulnerability Assessment (CRVA)

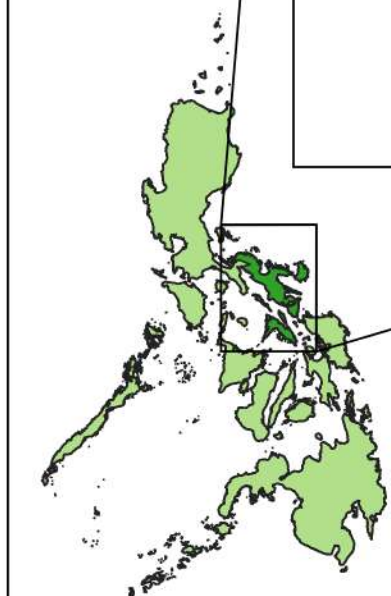
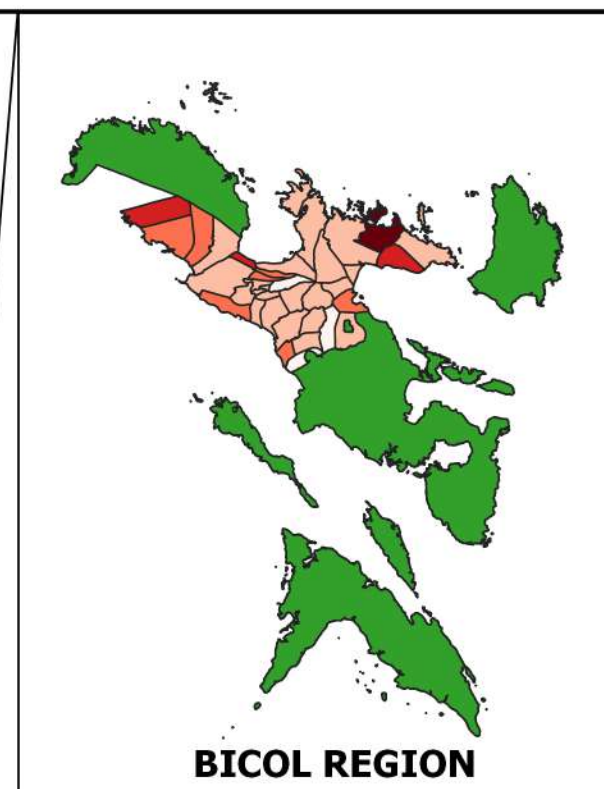
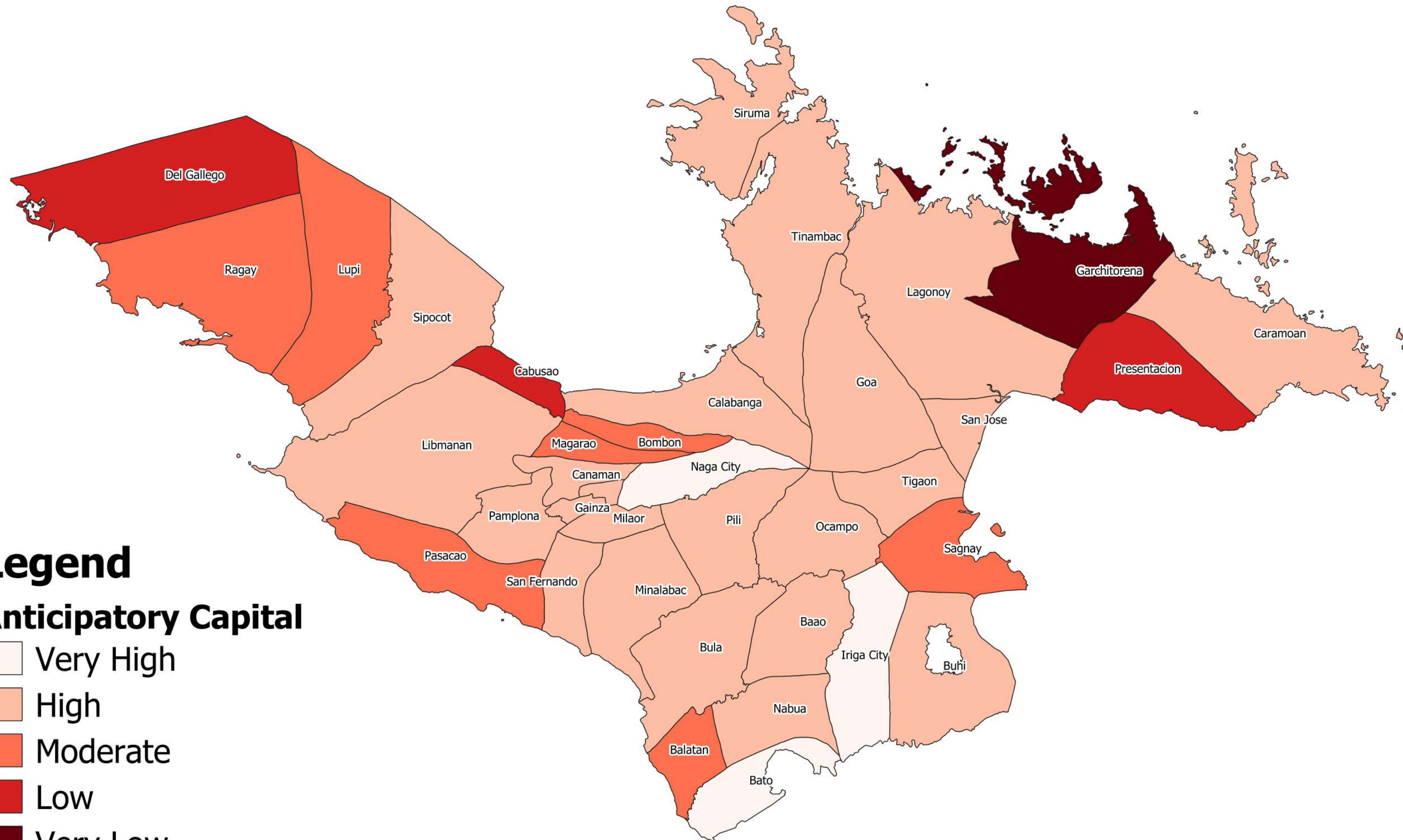


Scale - 1:320000  
 CRS - WGS84

**Legend**

**Anticipatory Capital**

- Very High
- High
- Moderate
- Low
- Very Low



PHILIPPINES

# Economic Capital Map

## PROVINCE OF CAMARINES SUR

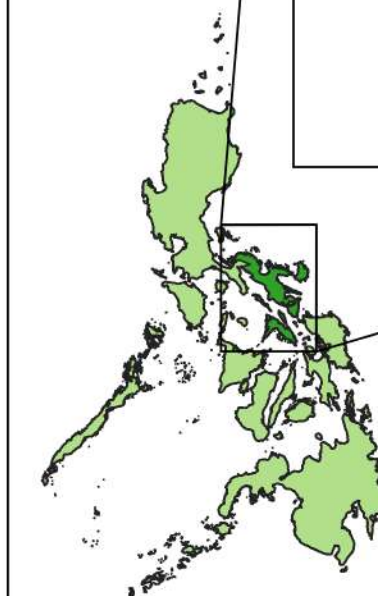
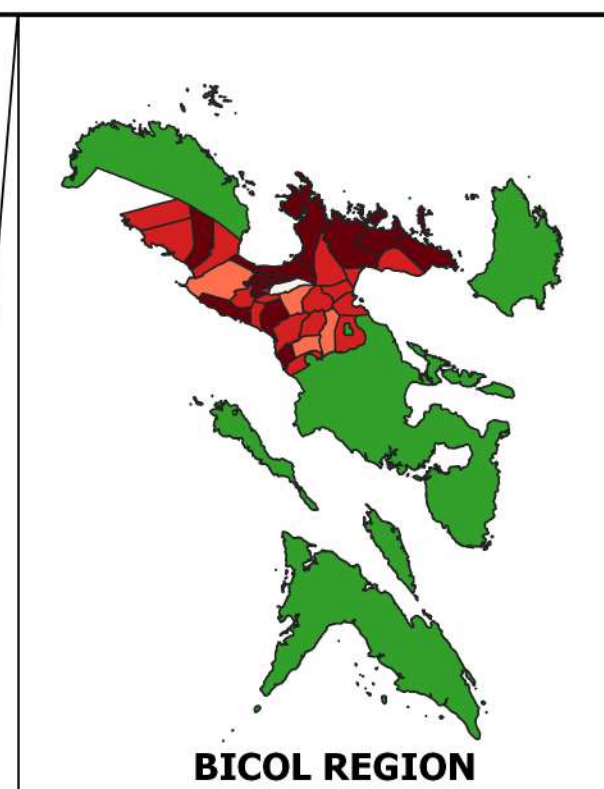
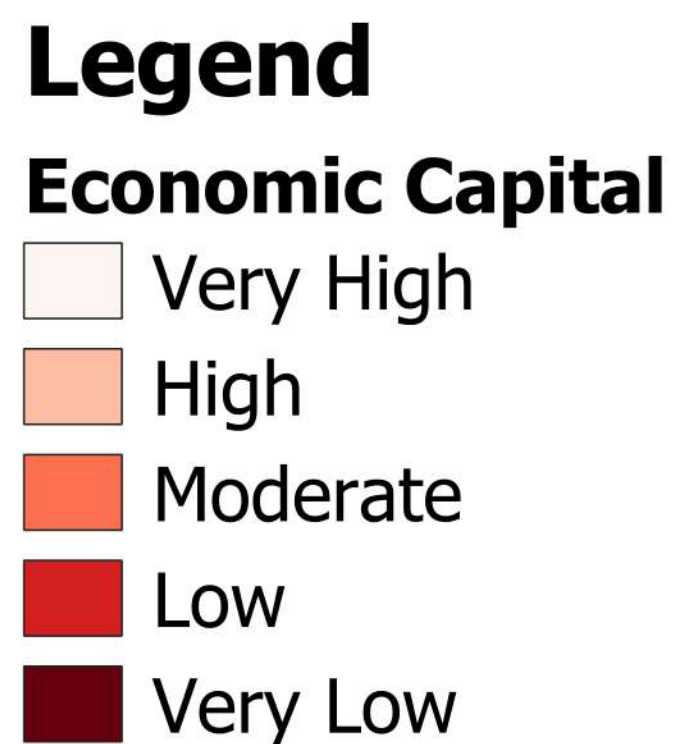
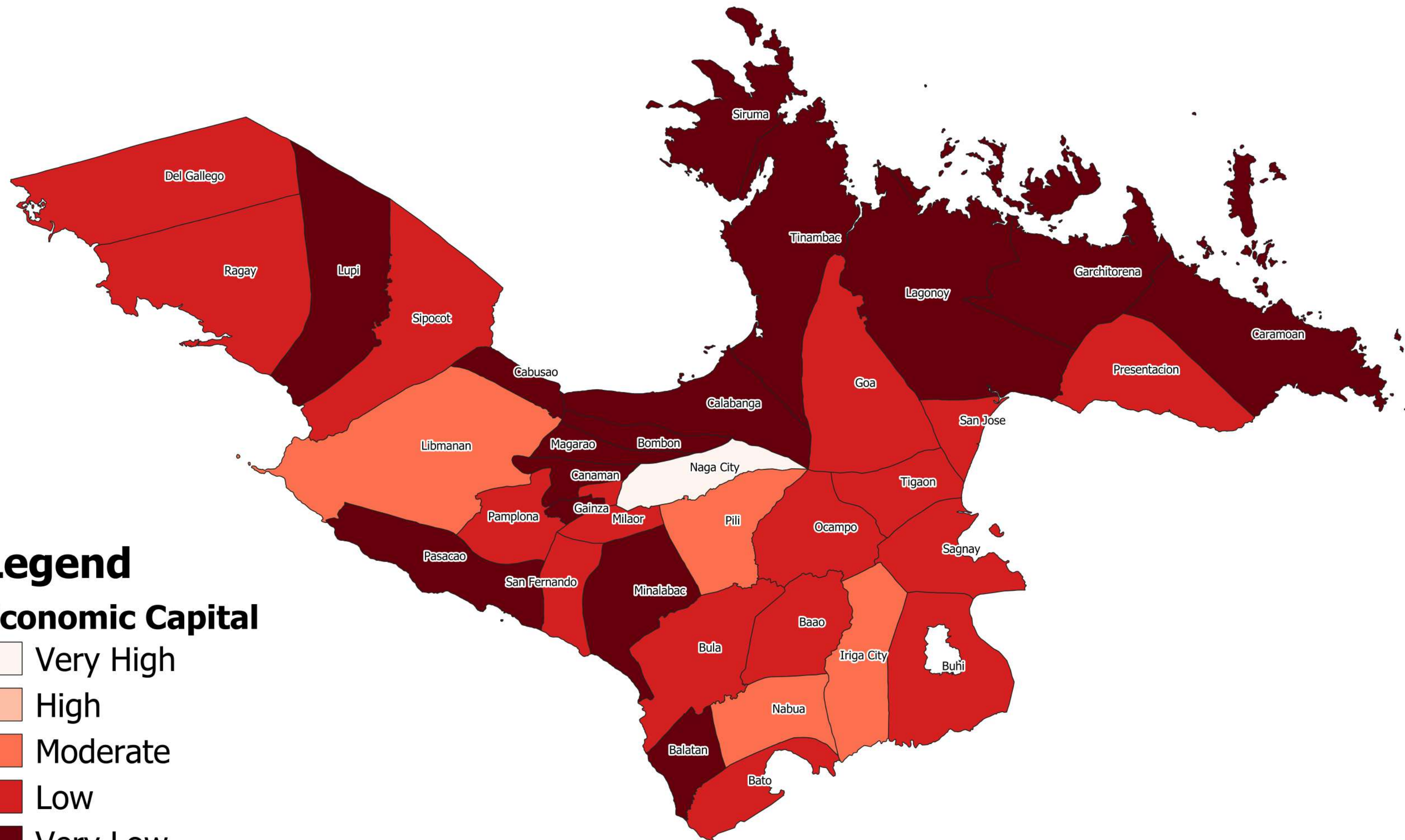


Department of Agriculture, RFO 5  
 Adaptation and Mitigation Initiative in Agriculture  
 San Agustin, Pili, Camarines Sur

### Climate Risk Vulnerability Assessment (CRVA)



Scale - 1:320000  
 CRS - WGS84



# Health Capital Map

## PROVINCE OF CAMARINES SUR

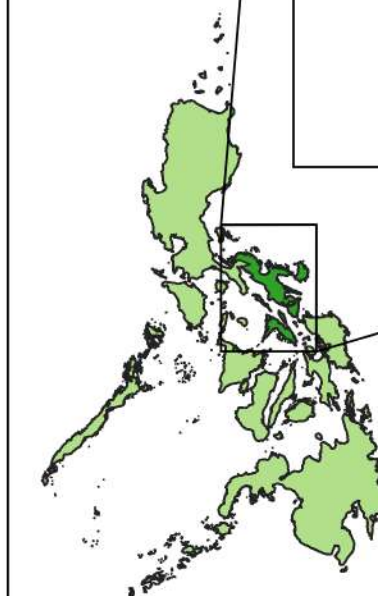
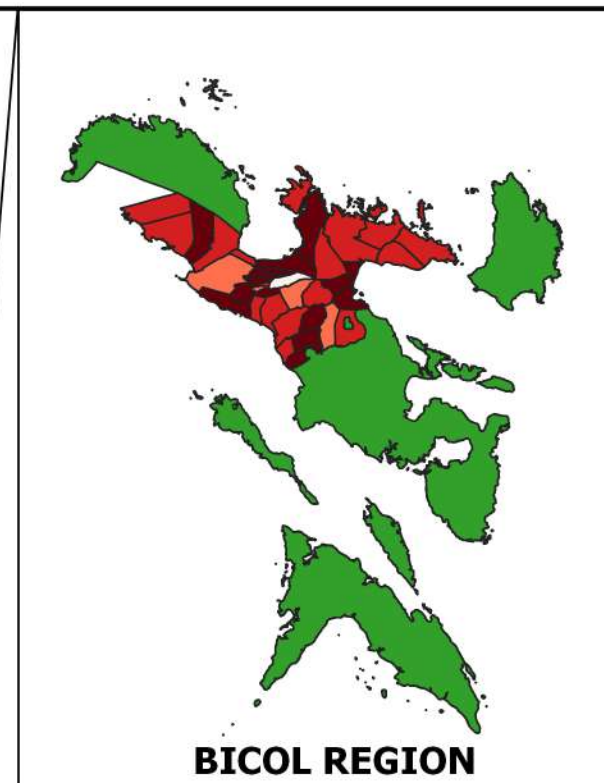
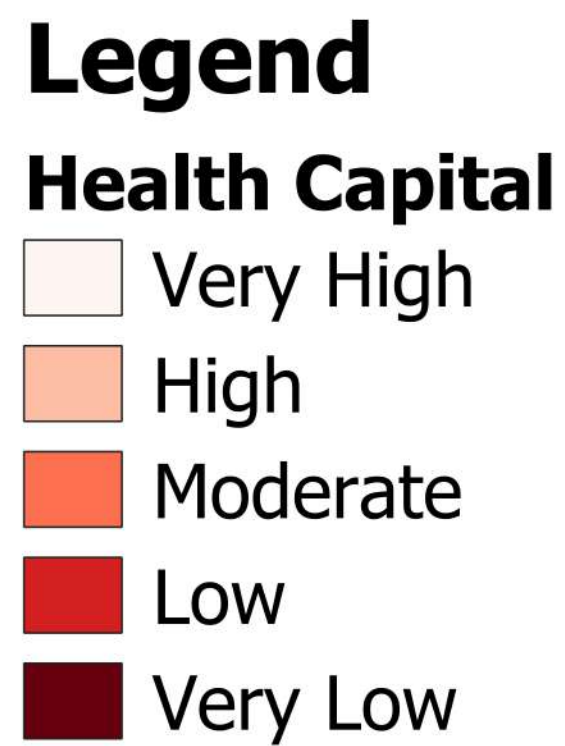
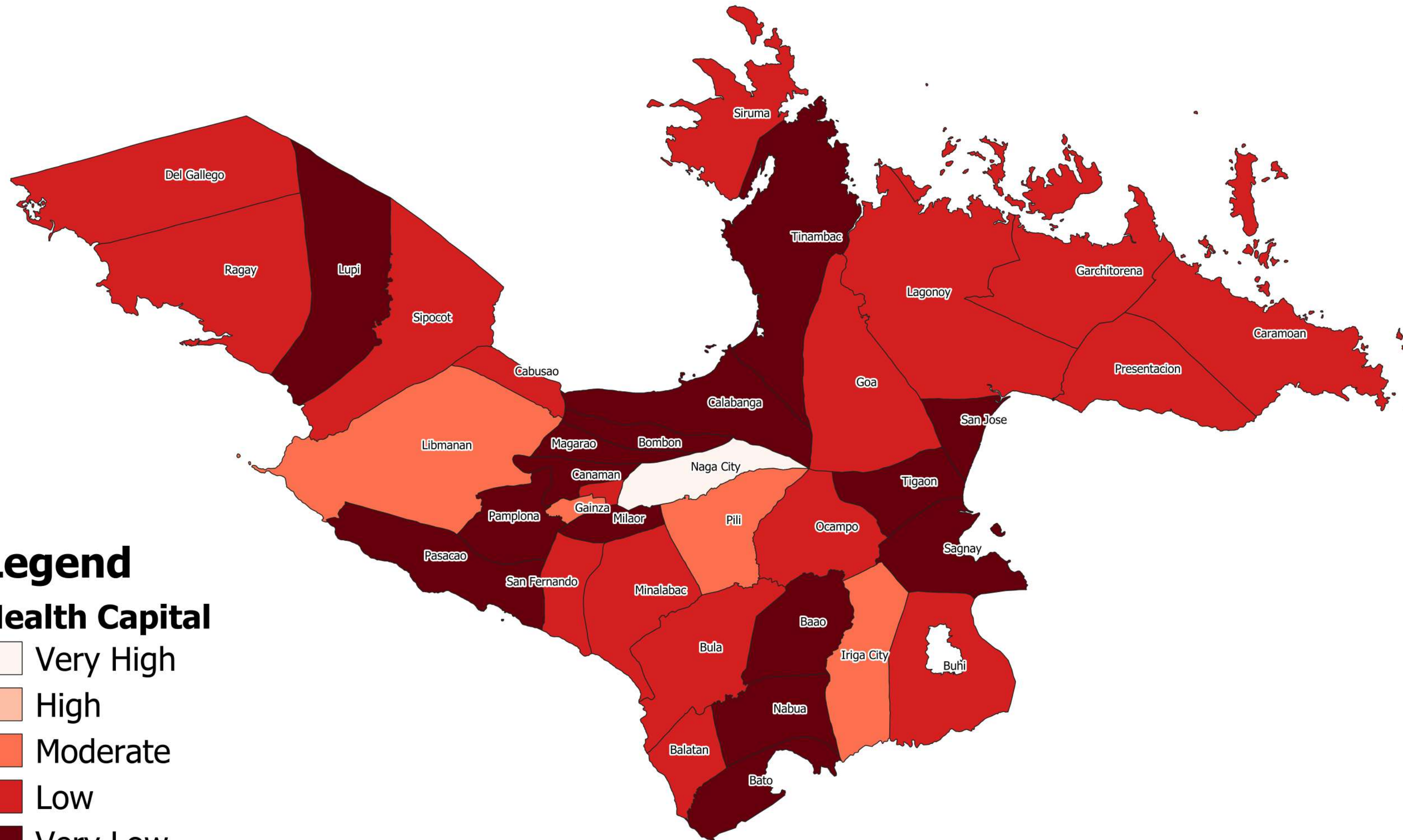


Department of Agriculture, RFO 5  
 Adaptation and Mitigation Initiative in Agriculture  
 San Agustin, Pili, Camarines Sur

### Climate Risk Vulnerability Assessment (CRVA)



Scale - 1:320000  
 CRS - WGS84



# Human Capital Map

## PROVINCE OF CAMARINES SUR

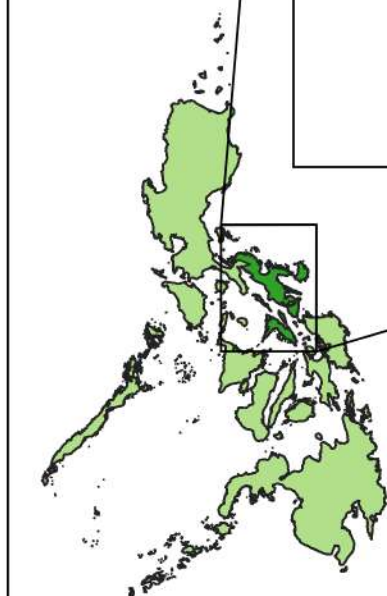
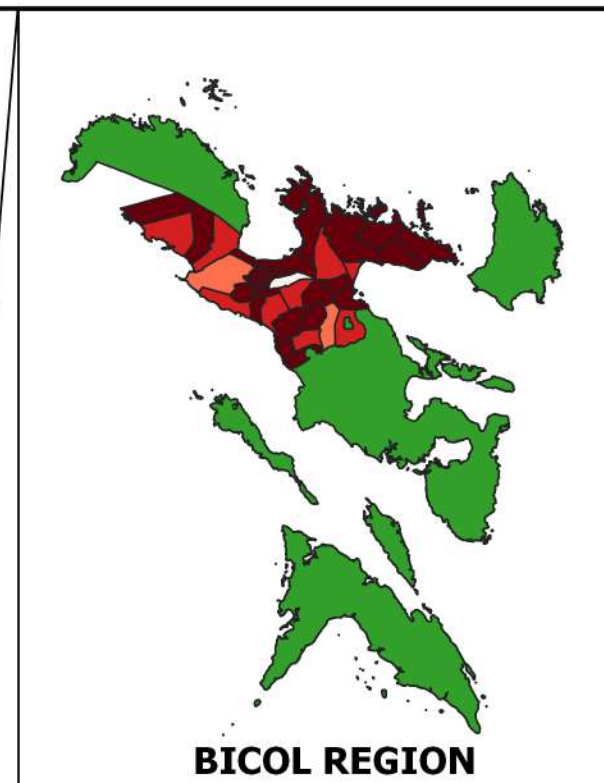
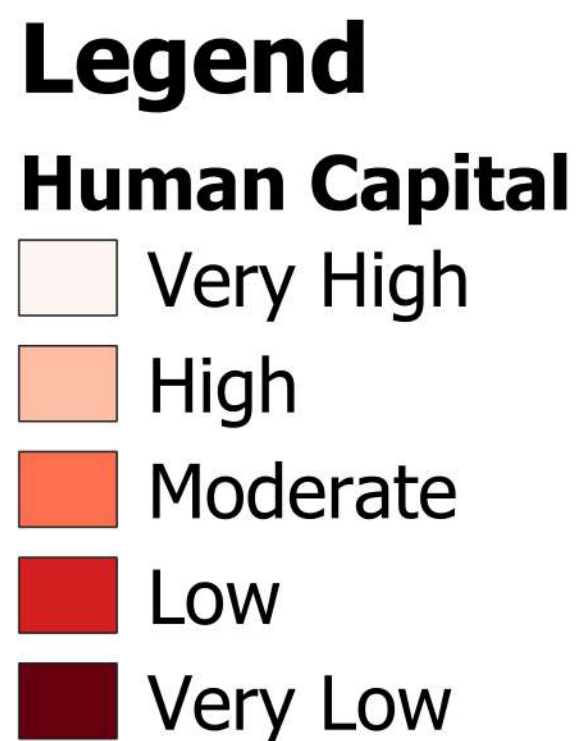
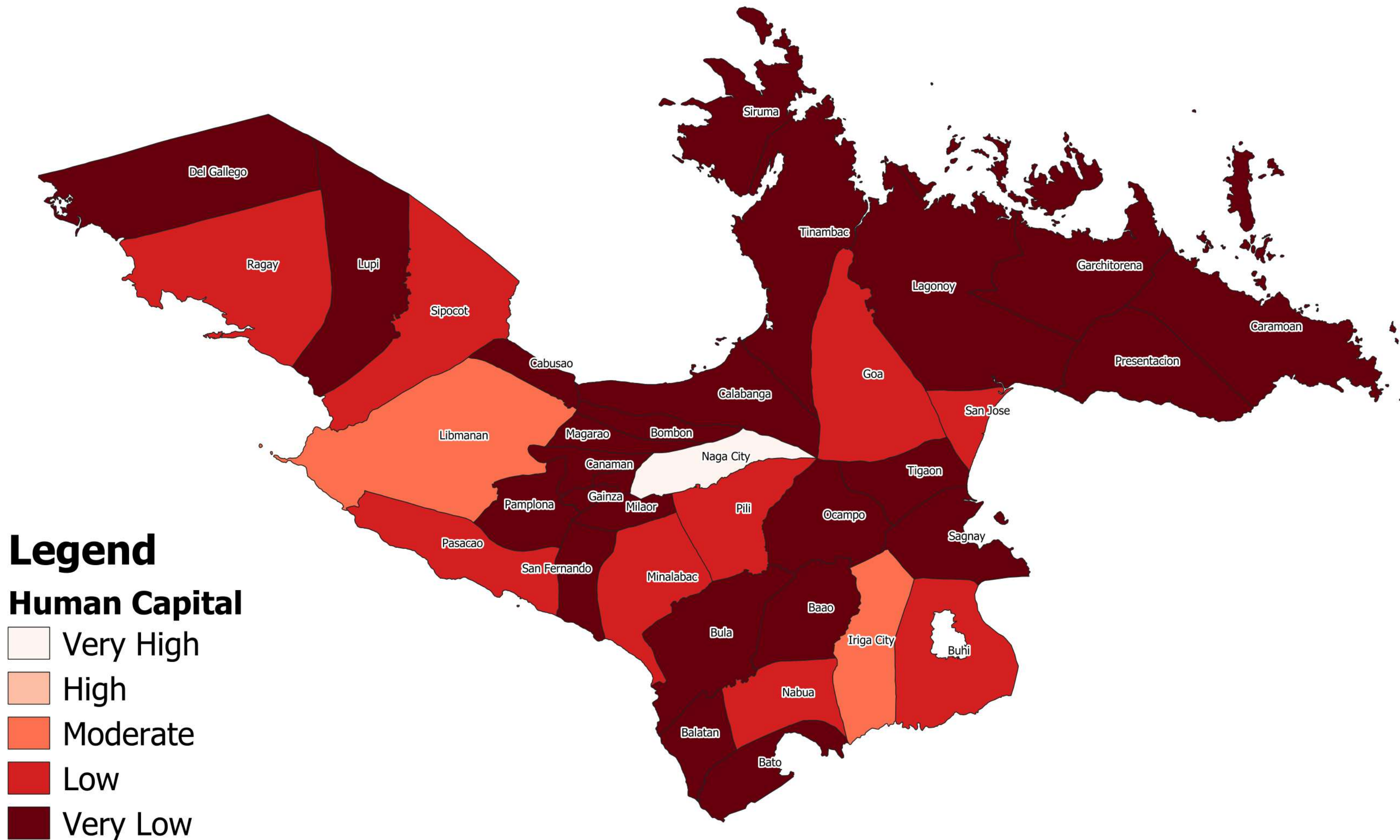


Department of Agriculture, RFO 5  
 Adaptation and Mitigation Initiative in Agriculture  
 San Agustin, Pili, Camarines Sur

### Climate Risk Vulnerability Assessment (CRVA)



Scale - 1:320000  
 CRS - WGS84



# Institutional Capital Map

## PROVINCE OF CAMARINES SUR

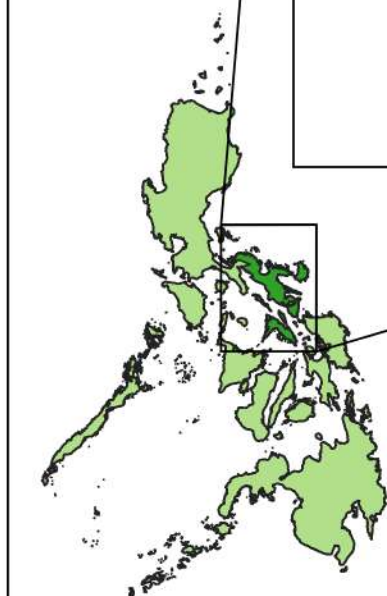
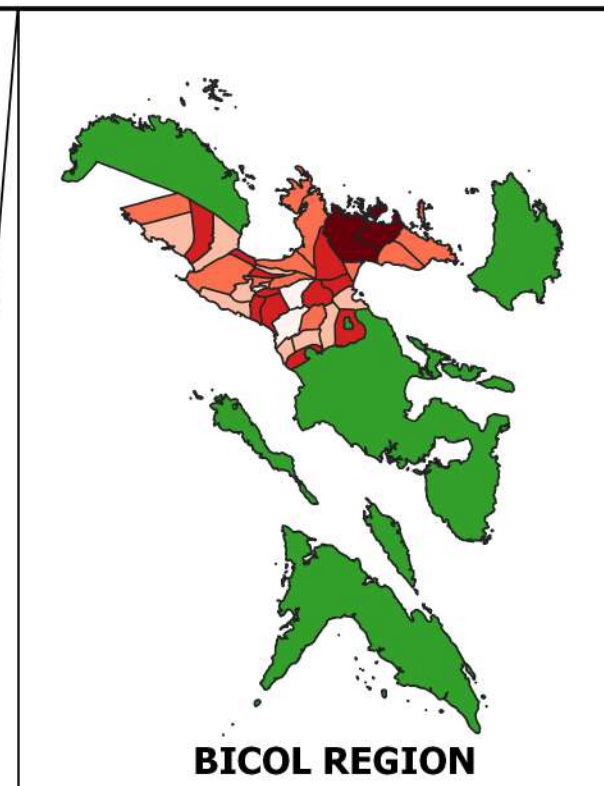

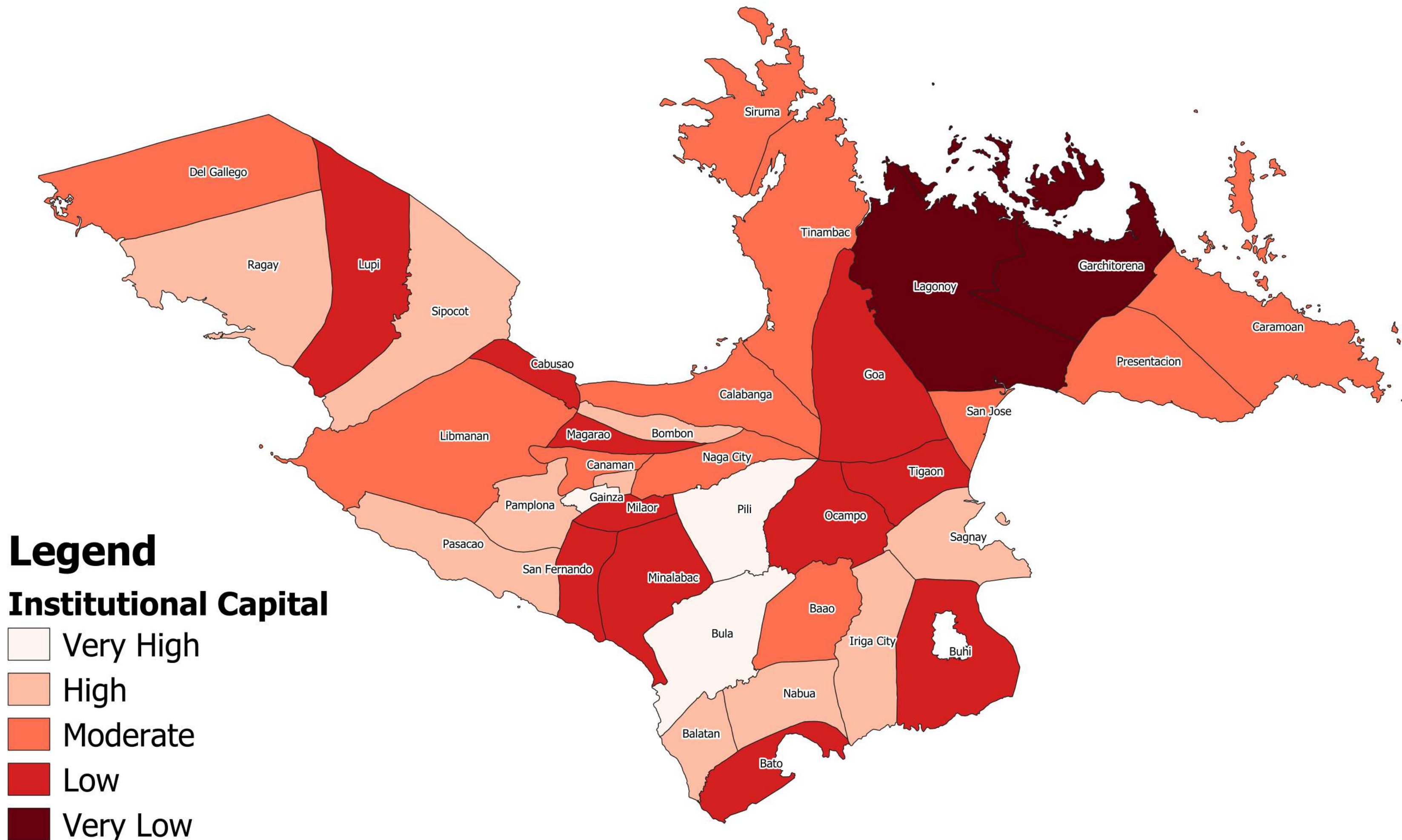


Department of Agriculture, RFO 5  
 Adaptation and Mitigation Initiative in Agriculture  
 San Agustin, Pili, Camarines Sur

### Climate Risk Vulnerability Assessment (CRVA)



Scale - 1:320000  
 CRS - WGS84



# Natural Capital Map

## PROVINCE OF CAMARINES SUR

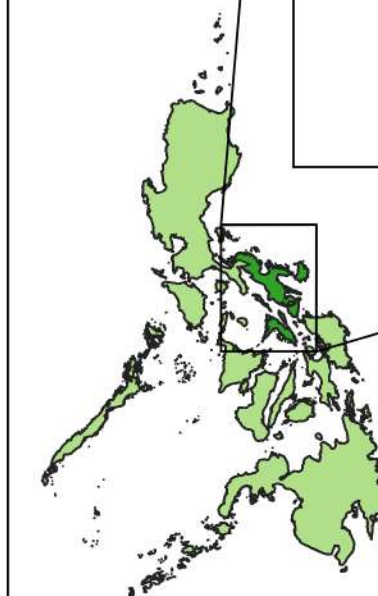
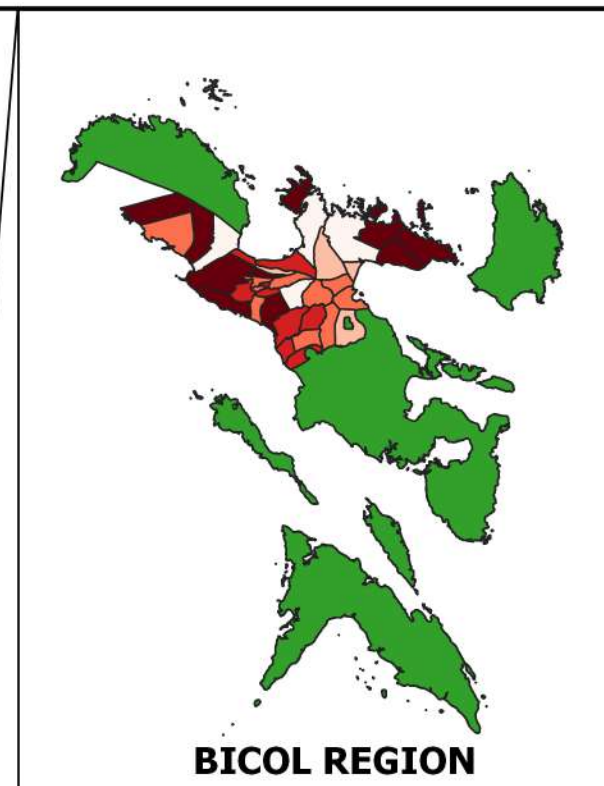
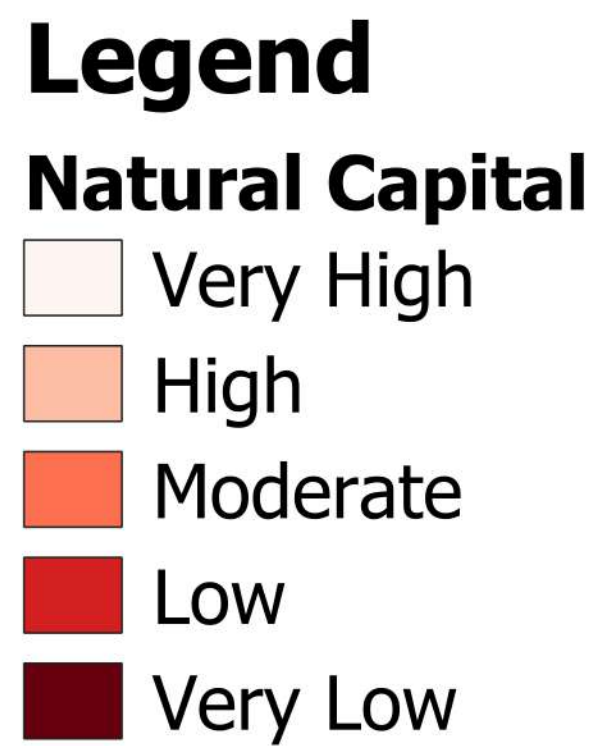
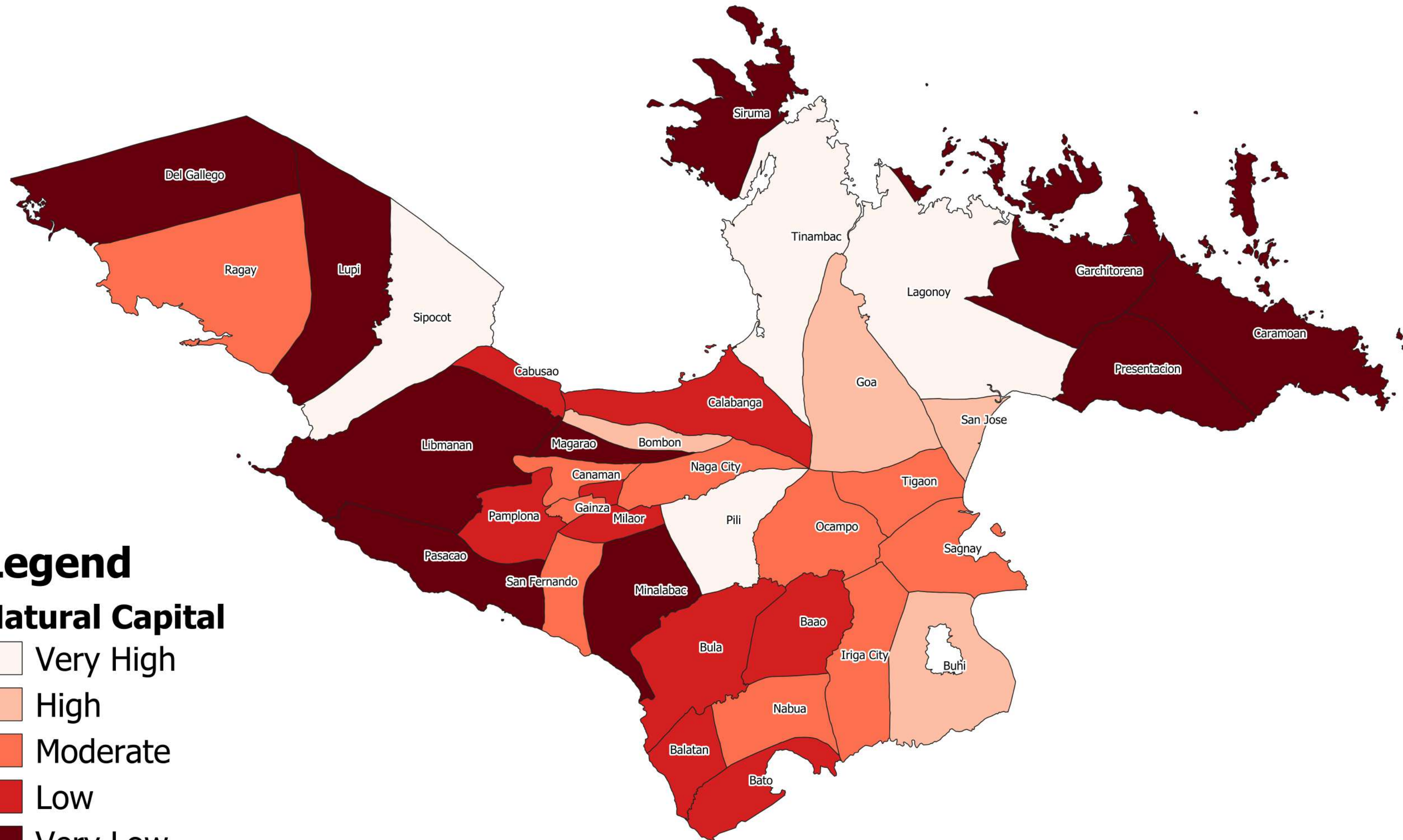


Department of Agriculture, RFO 5  
 Adaptation and Mitigation Initiative in Agriculture  
 San Agustin, Pili, Camarines Sur

### Climate Risk Vulnerability Assessment (CRVA)



Scale - 1:320000  
 CRS - WGS84



# Physical Capital Map

## PROVINCE OF CAMARINES SUR

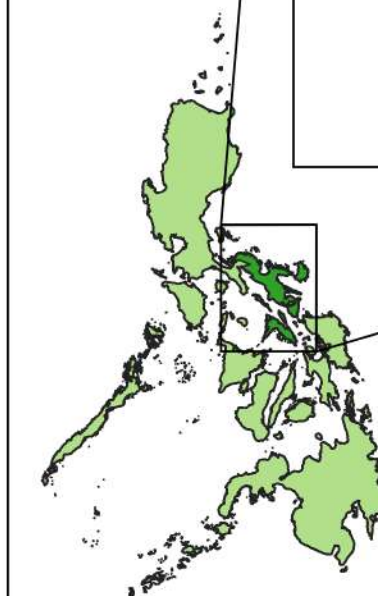
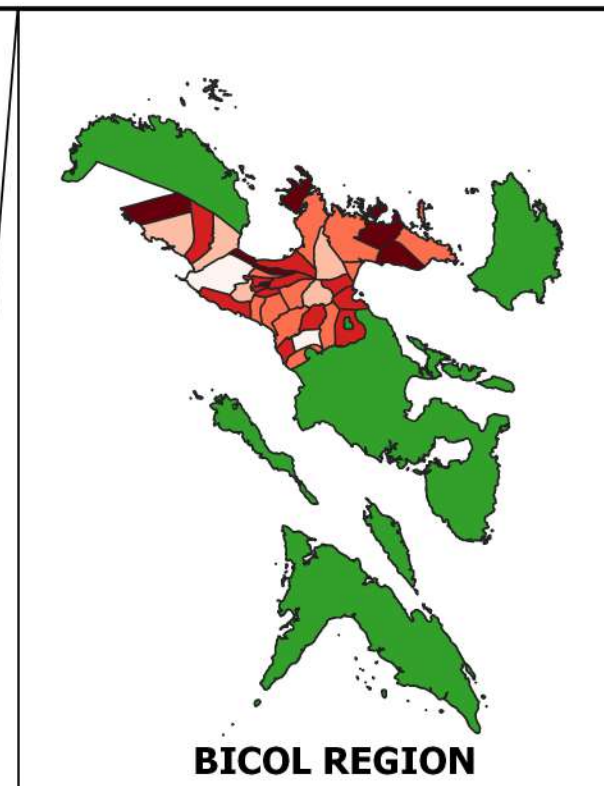
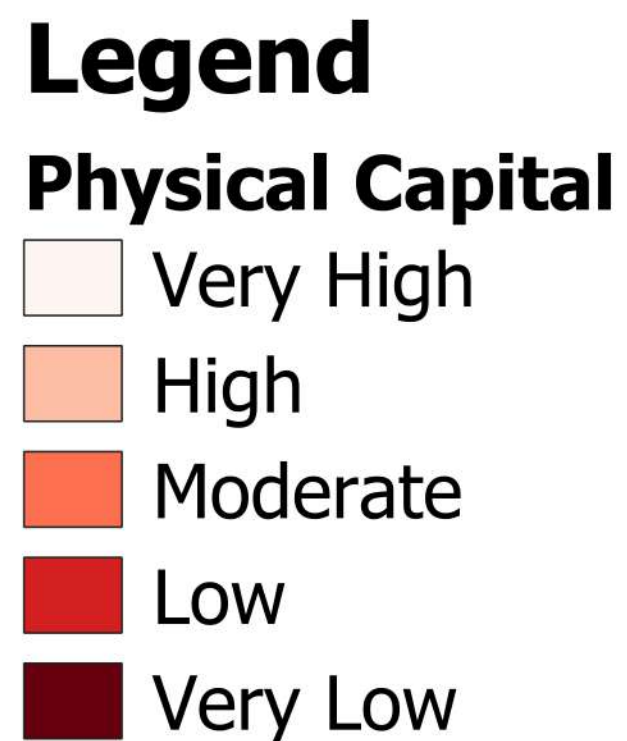
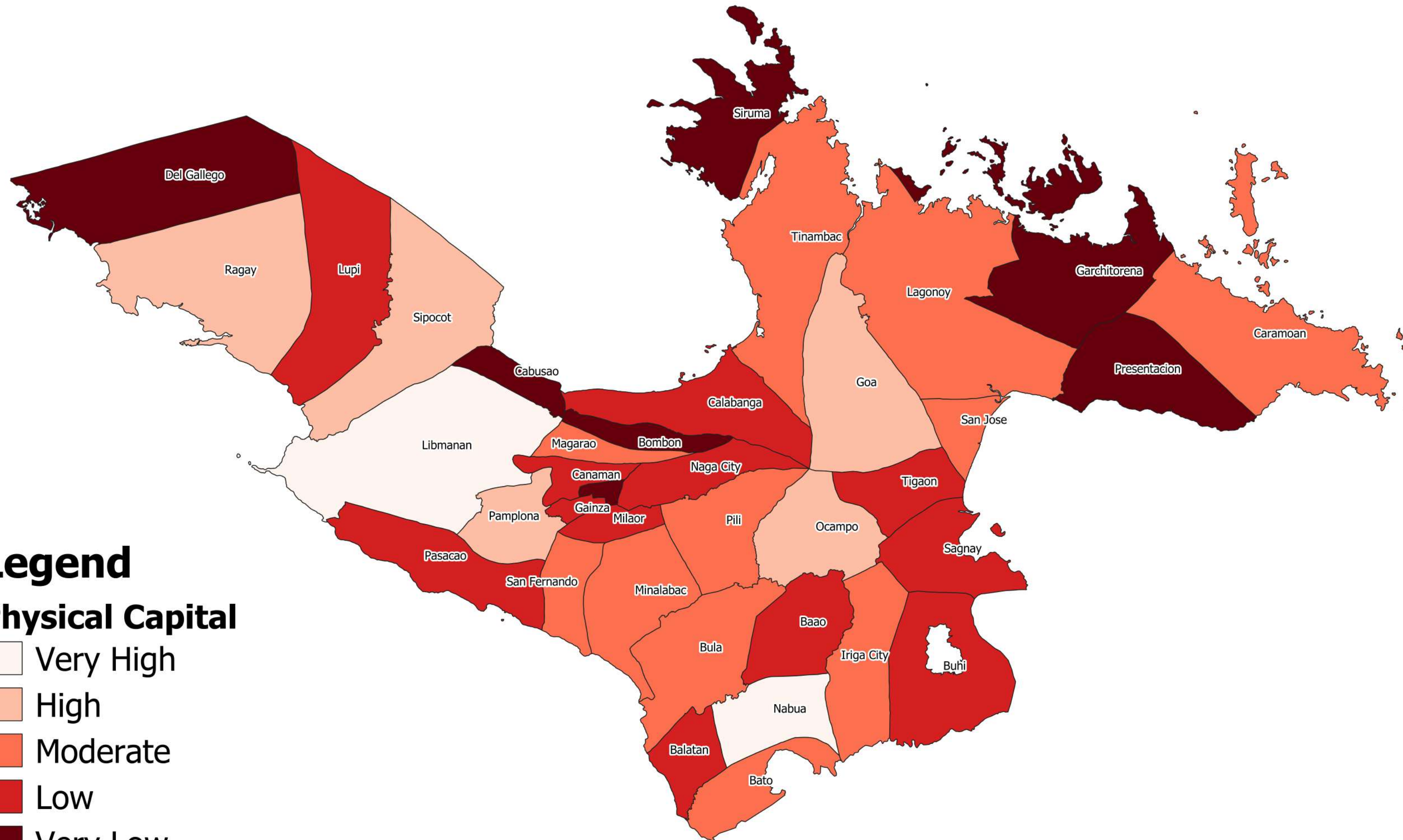


Department of Agriculture, RFO 5  
 Adaptation and Mitigation Initiative in Agriculture  
 San Agustin, Pili, Camarines Sur

### Climate Risk Vulnerability Assessment (CRVA)



Scale - 1:320000  
 CRS - WGS84





# Social Capital Map

## PROVINCE OF CAMARINES SUR



Department of Agriculture, RFO 5  
 Adaptation and Mitigation Initiative in Agriculture  
 San Agustin, Pili, Camarines Sur

### Climate Risk Vulnerability Assessment (CRVA)



Scale - 1:320000  
 CRS - WGS84

