

Abaca Occurrence Map

PROVINCE OF CAMARINES SUR

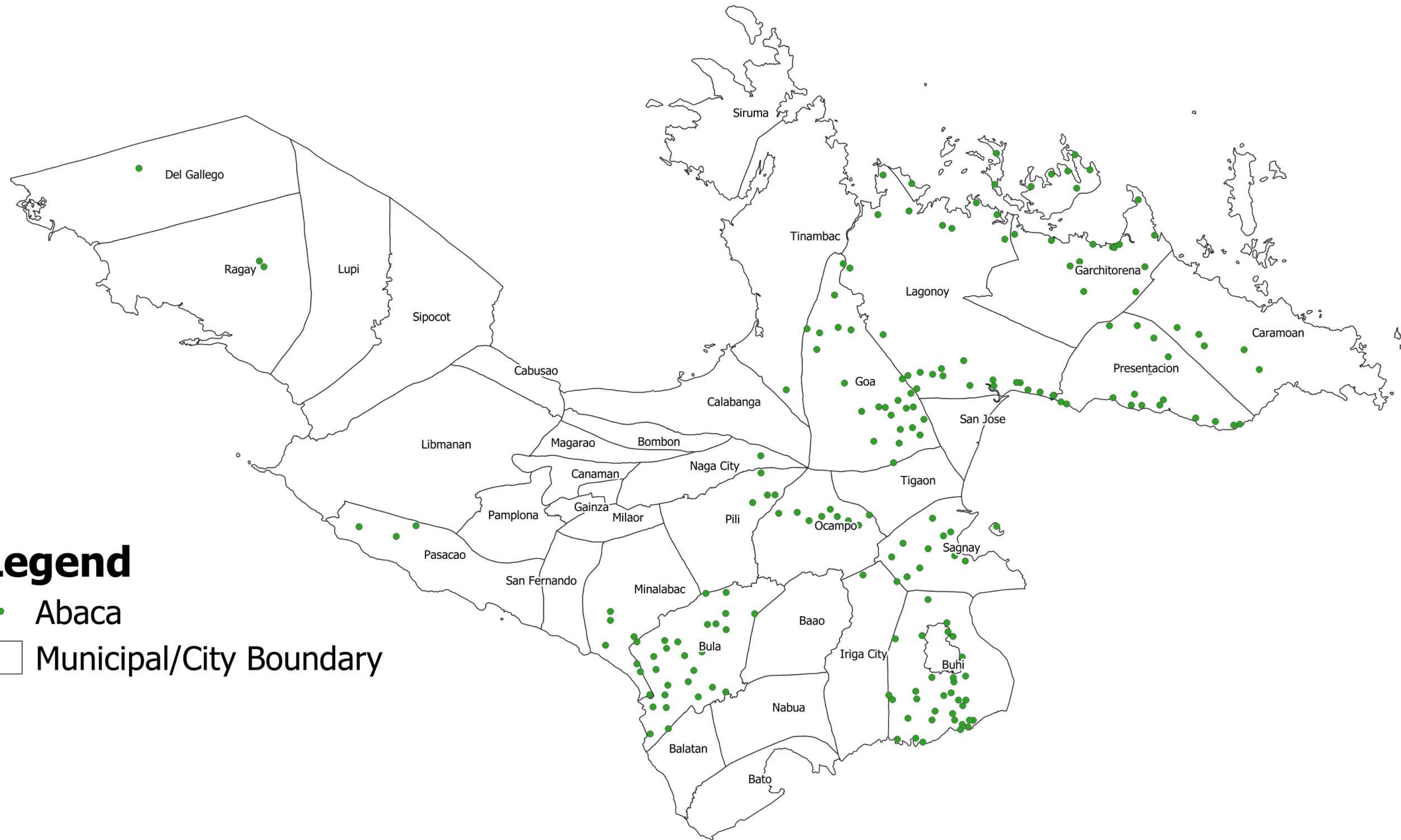


Department of Agriculture, RFO 5
 Adaptation and Mitigation Initiative in Agriculture
 San Agustin, Pili, Camarines Sur

Climate Risk Vulnerability Assessment (CRVA)

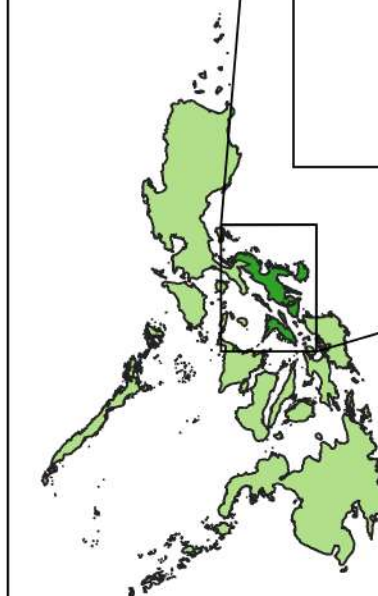


Scale - 1:320000
 CRS - WGS84



Legend

- Abaca
- Municipal/City Boundary



PHILIPPINES

Ampalaya Occurrence Map

PROVINCE OF CAMARINES SUR

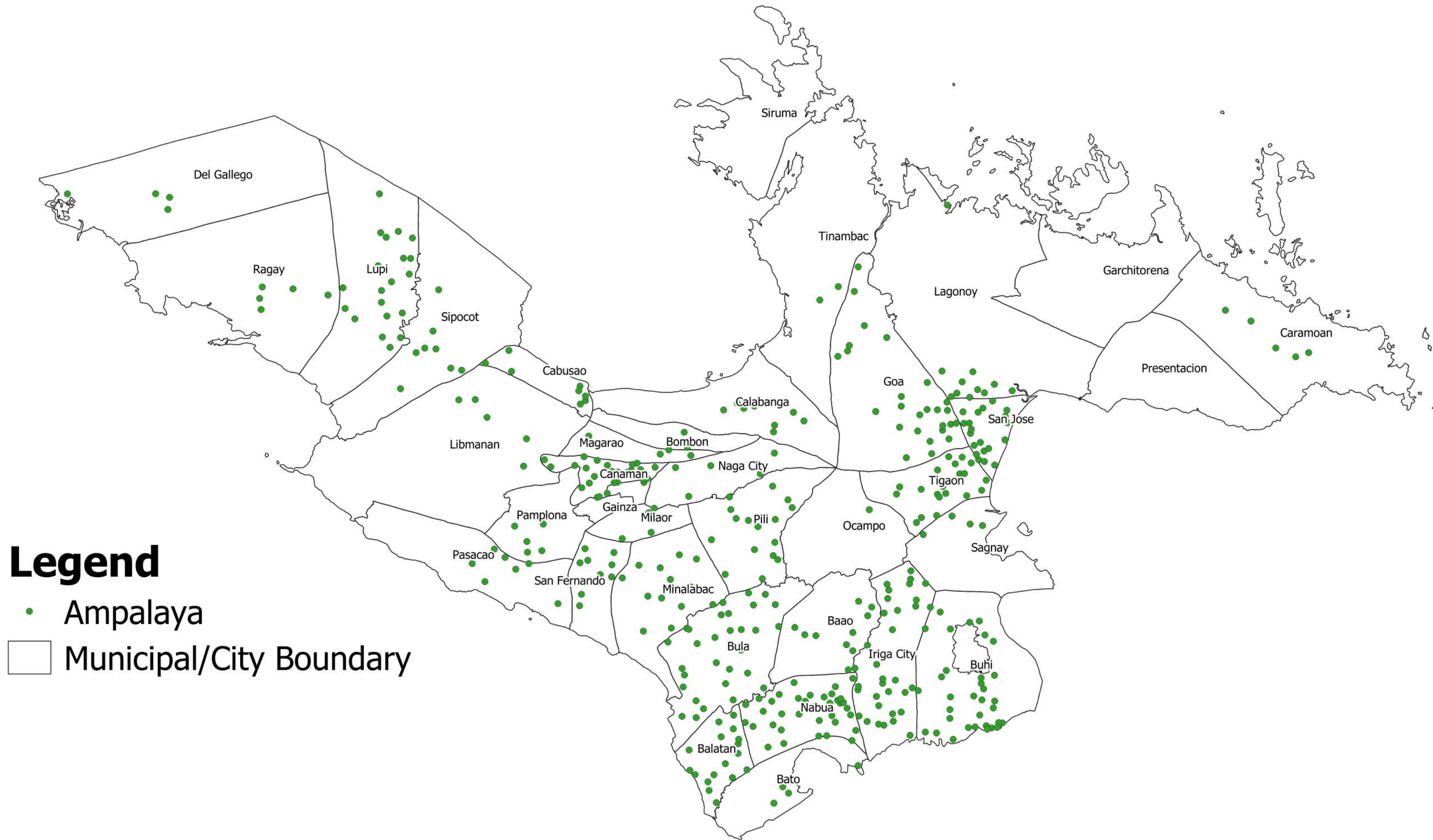


Department of Agriculture, RFO 5
 Adaptation and Mitigation Initiative in Agriculture
 San Agustin, Pili, Camarines Sur

Climate Risk Vulnerability Assessment (CRVA)

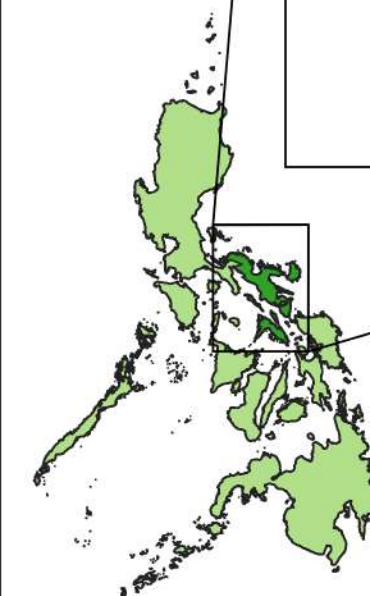


Scale - 1:320000
 CRS - WGS84



Legend

- Ampalaya
- Municipal/City Boundary



PHILIPPINES

Banana Occurrence Map

PROVINCE OF CAMARINES SUR

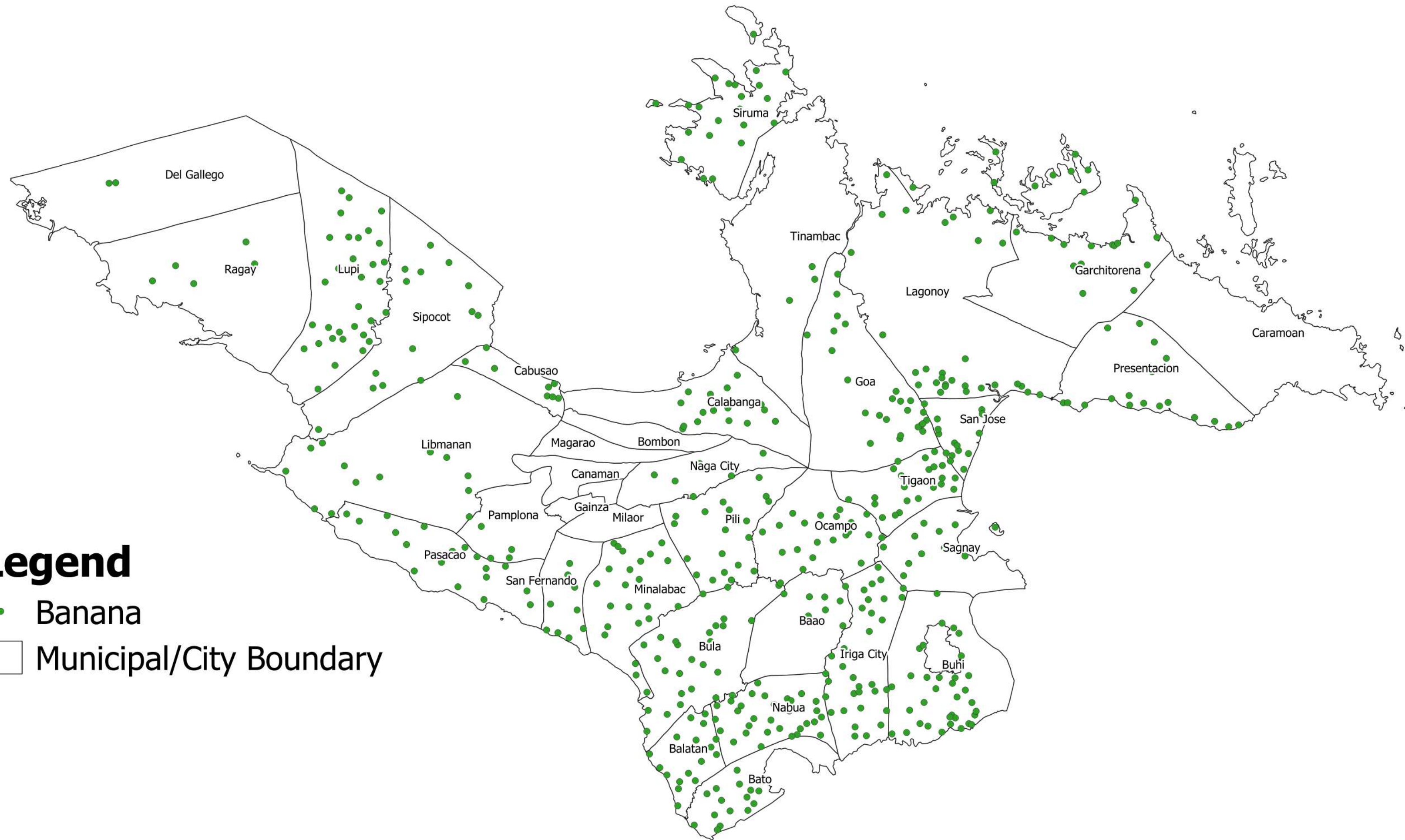


Department of Agriculture, RFO 5
 Adaptation and Mitigation Initiative in Agriculture
 San Agustin, Pili, Camarines Sur

Climate Risk Vulnerability Assessment (CRVA)

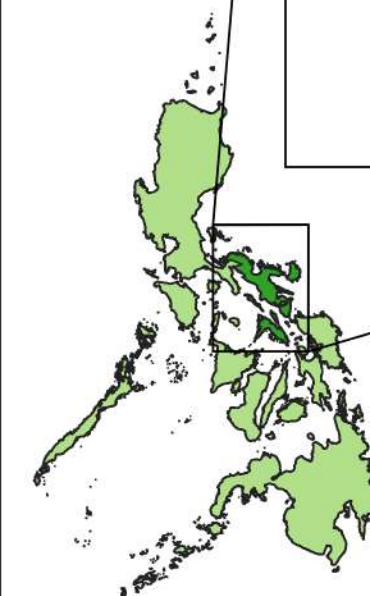


Scale - 1:320000
 CRS - WGS84



Legend

- Banana
- Municipal/City Boundary



PHILIPPINES

Cacao Occurrence Map

PROVINCE OF CAMARINES SUR

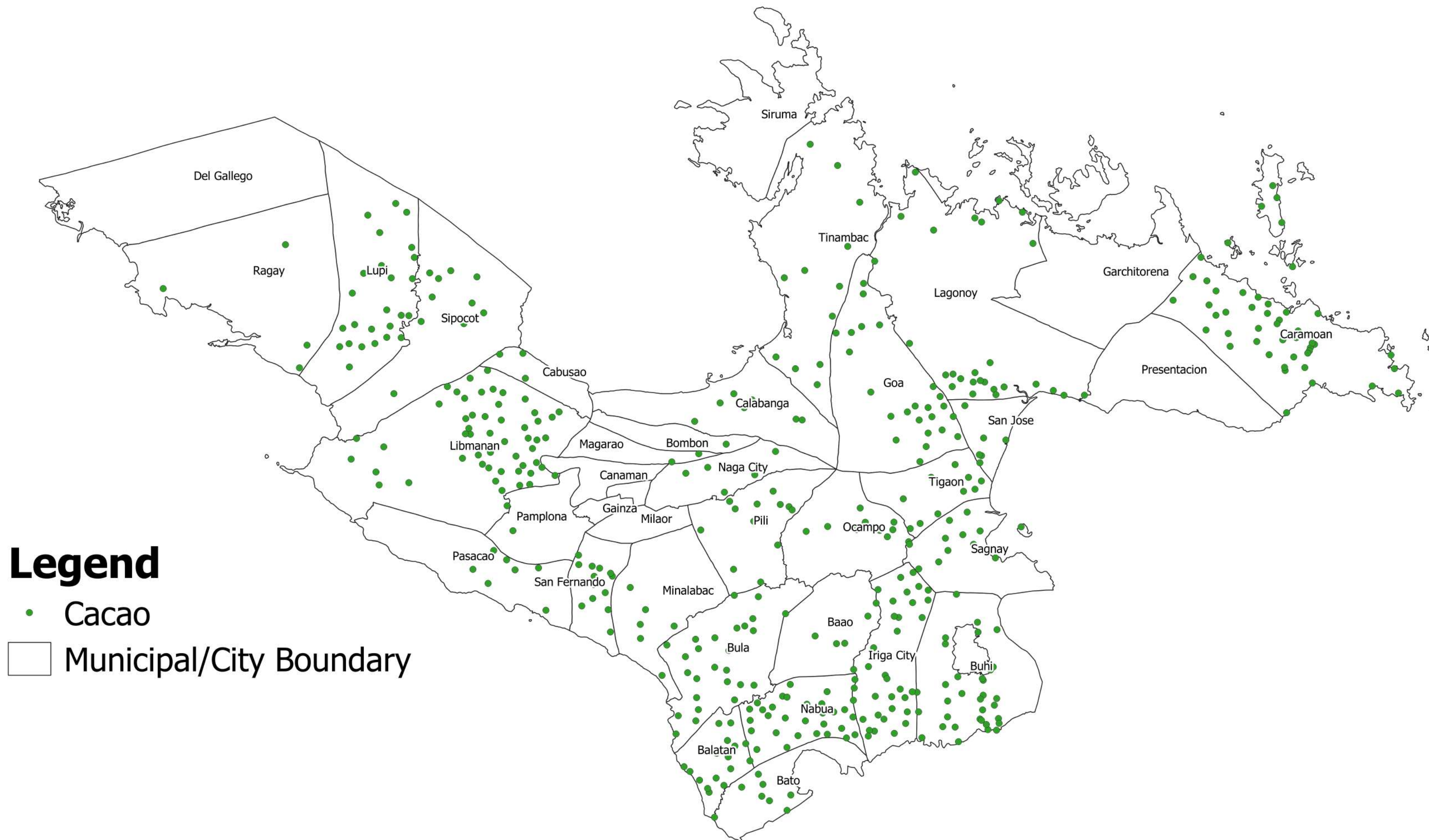


Department of Agriculture, RFO 5
 Adaptation and Mitigation Initiative in Agriculture
 San Agustin, Pili, Camarines Sur

Climate Risk Vulnerability Assessment (CRVA)

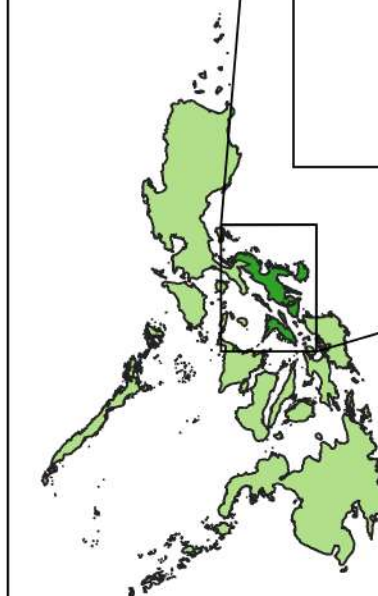
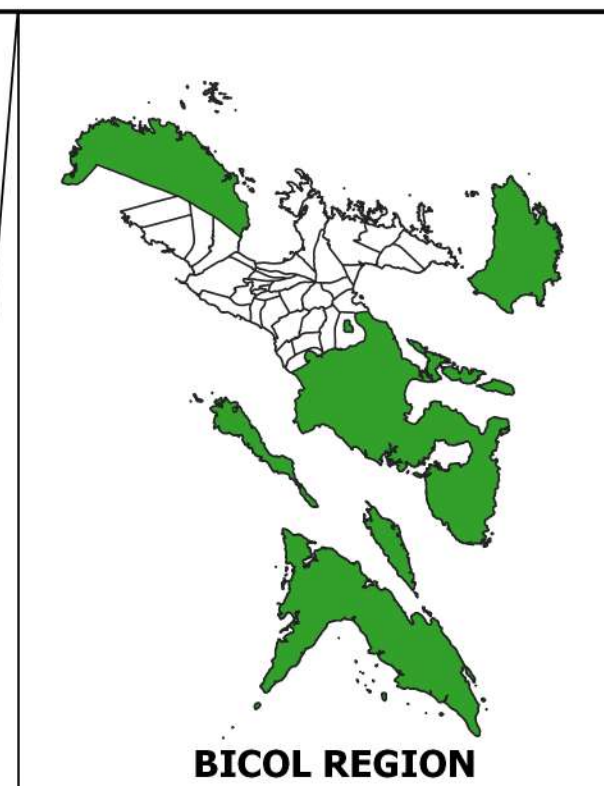


Scale - 1:320000
 CRS - WGS84



Legend

- Cacao
- Municipal/City Boundary



PHILIPPINES

Cassava Occurrence Map

PROVINCE OF CAMARINES SUR

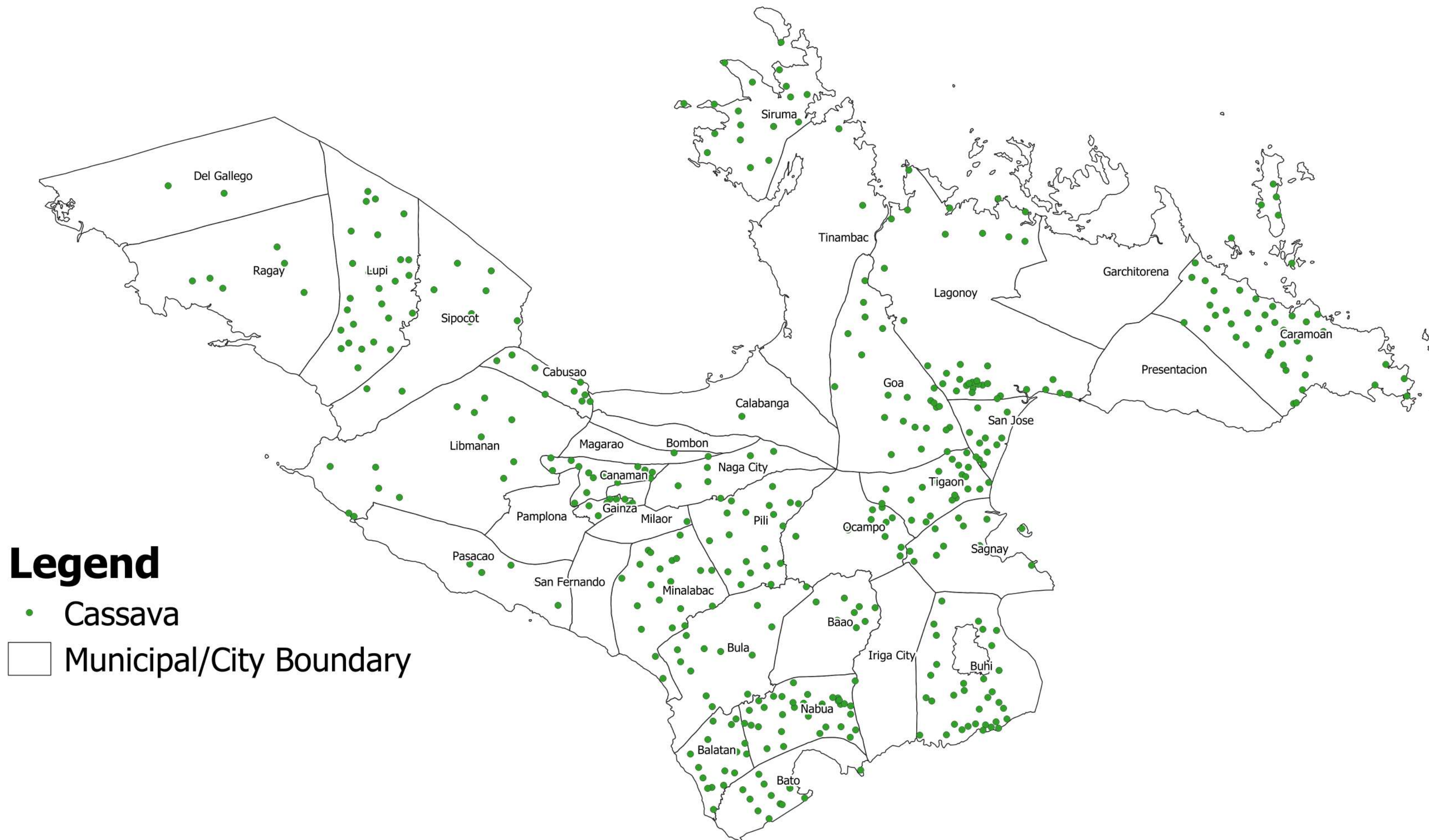


Department of Agriculture, RFO 5
 Adaptation and Mitigation Initiative in Agriculture
 San Agustin, Pili, Camarines Sur

Climate Risk Vulnerability Assessment (CRVA)

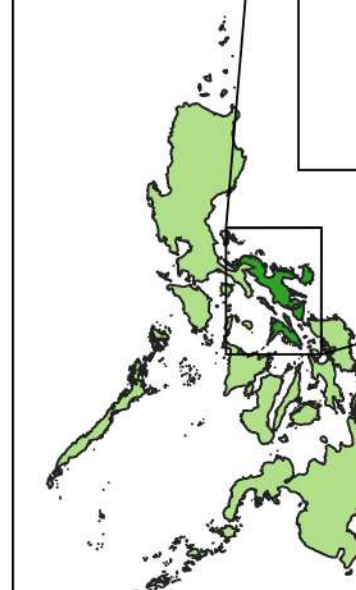
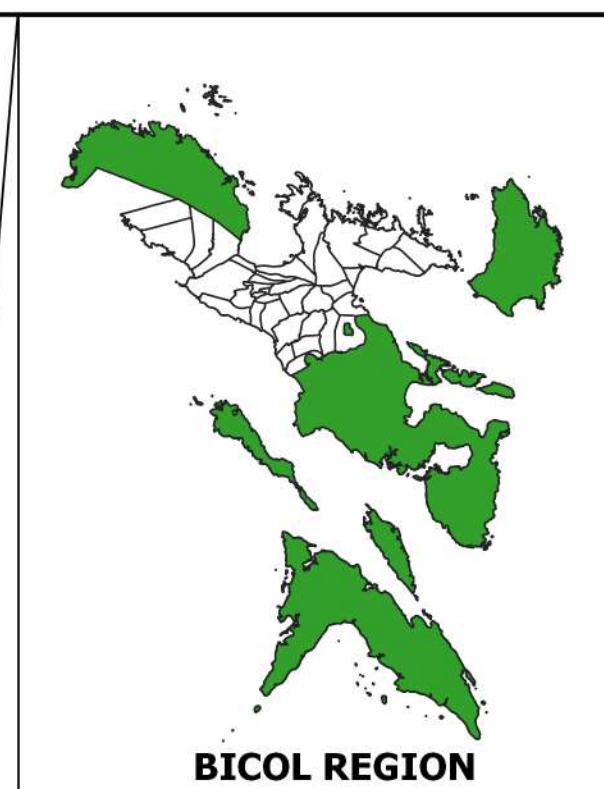


Scale - 1:320000
 CRS - WGS84



Legend

- Cassava
- Municipal/City Boundary



PHILIPPINES

Coconut Occurrence Map

PROVINCE OF CAMARINES SUR

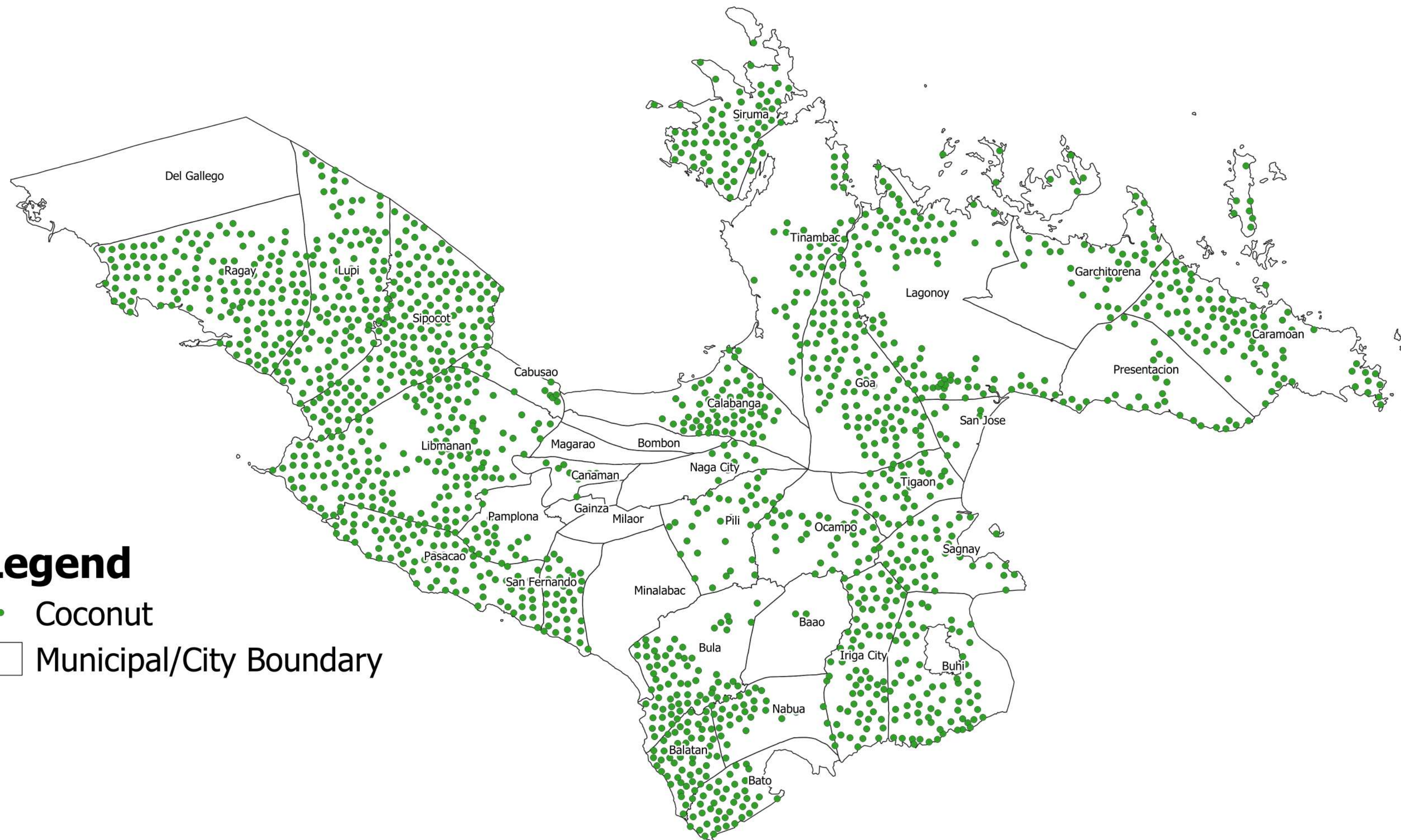


Department of Agriculture, RFO 5
 Adaptation and Mitigation Initiative in Agriculture
 San Agustin, Pili, Camarines Sur

Climate Risk Vulnerability Assessment (CRVA)

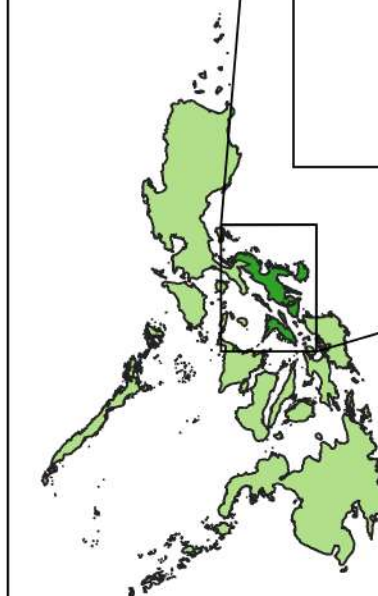
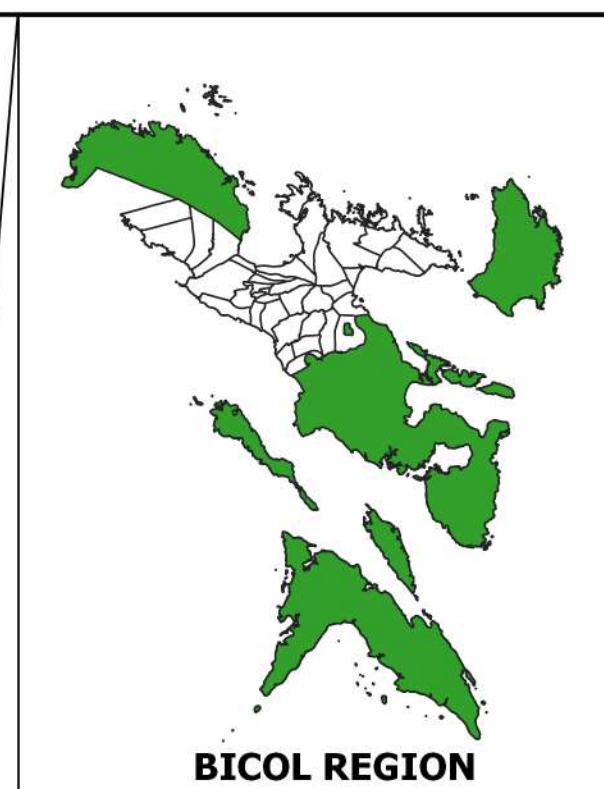


Scale - 1:320000
 CRS - WGS84



Legend

- Coconut
- Municipal/City Boundary



PHILIPPINES

Corn Occurrence Map

PROVINCE OF CAMARINES SUR

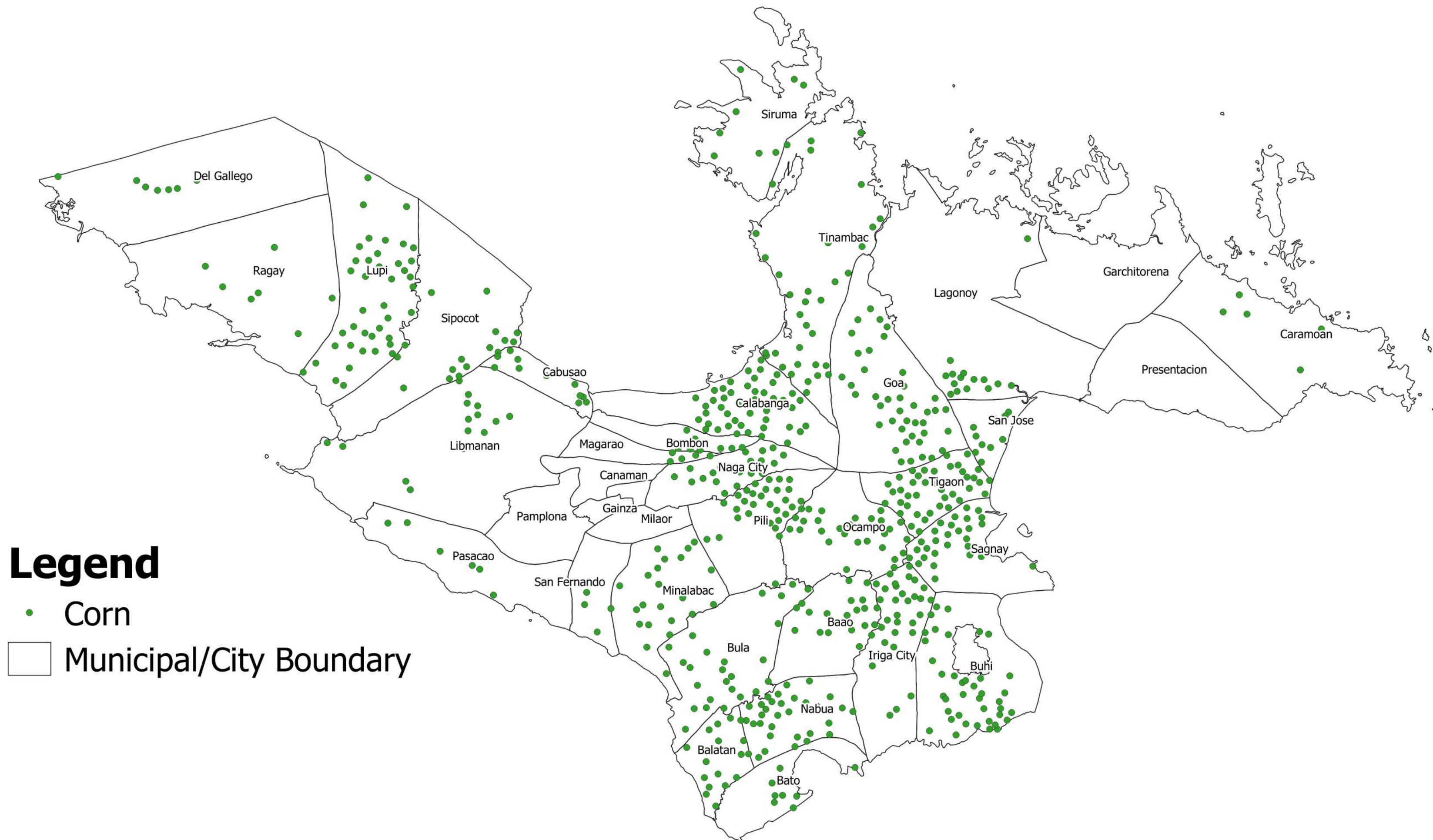


Department of Agriculture, RFO 5
 Adaptation and Mitigation Initiative in Agriculture
 San Agustin, Pili, Camarines Sur

Climate Risk Vulnerability Assessment (CRVA)

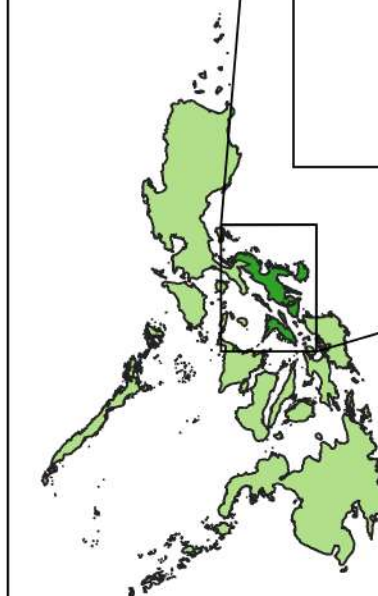
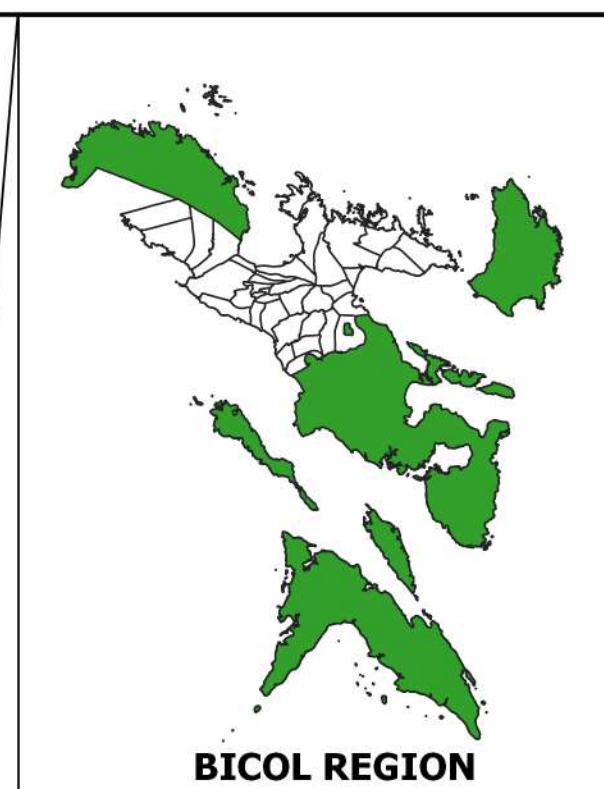


Scale - 1:320000
 CRS - WGS84



Legend

- Corn
- Municipal/City Boundary



PHILIPPINES

Eggplant Occurrence Map

PROVINCE OF CAMARINES SUR

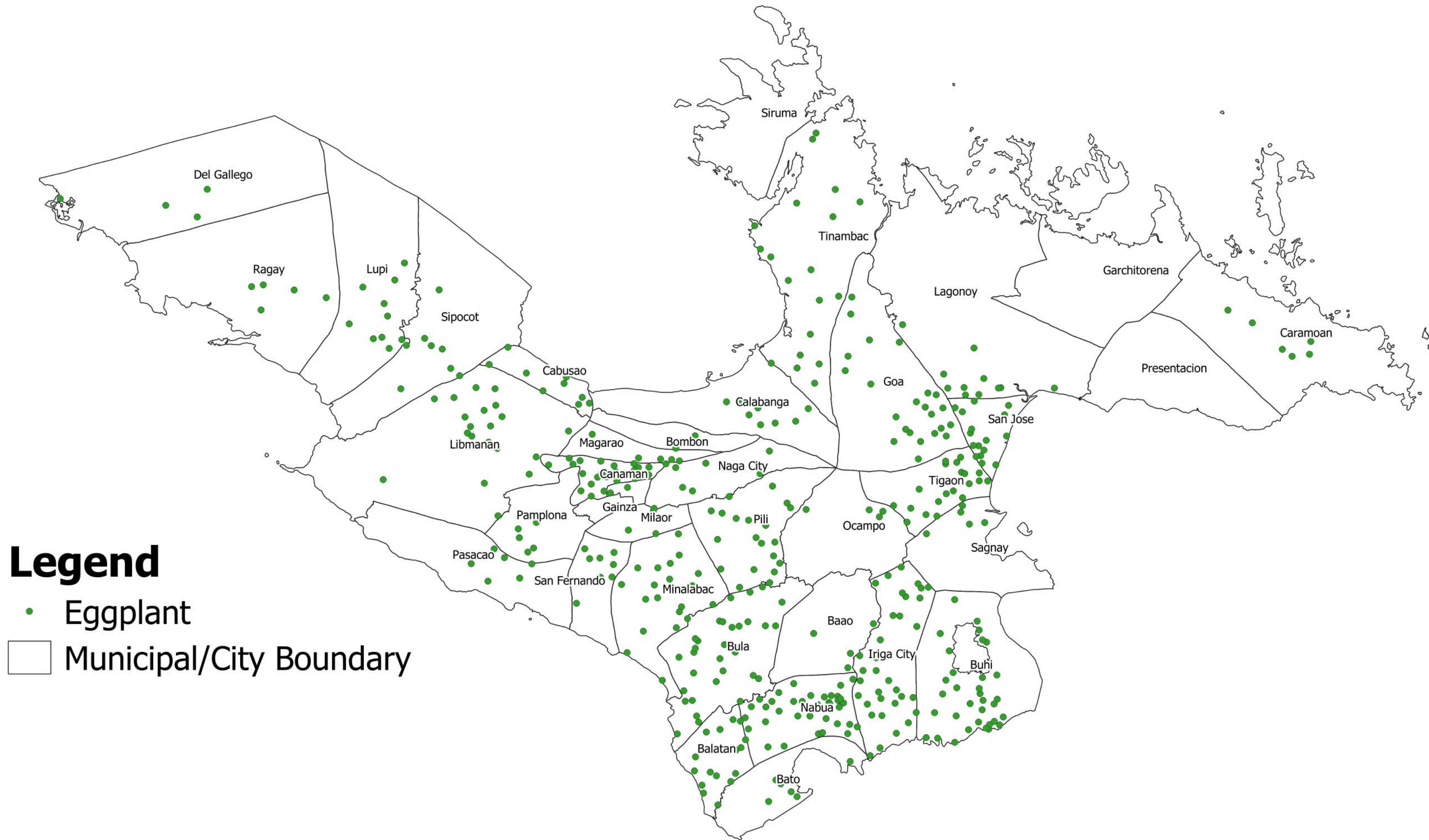


Department of Agriculture, RFO 5
 Adaptation and Mitigation Initiative in Agriculture
 San Agustin, Pili, Camarines Sur

Climate Risk Vulnerability Assessment (CRVA)

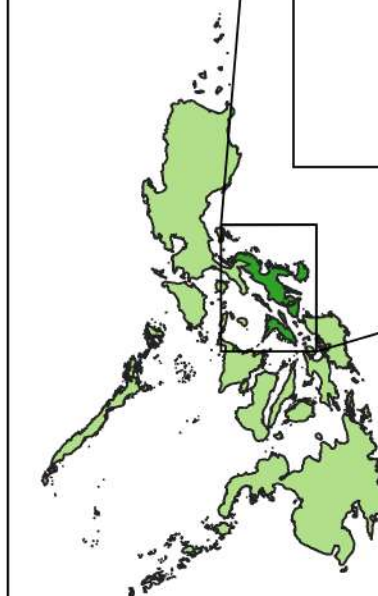


Scale - 1:320000
 CRS - WGS84



Legend

- Eggplant
- Municipal/City Boundary



PHILIPPINES

Mango Occurrence Map

PROVINCE OF CAMARINES SUR



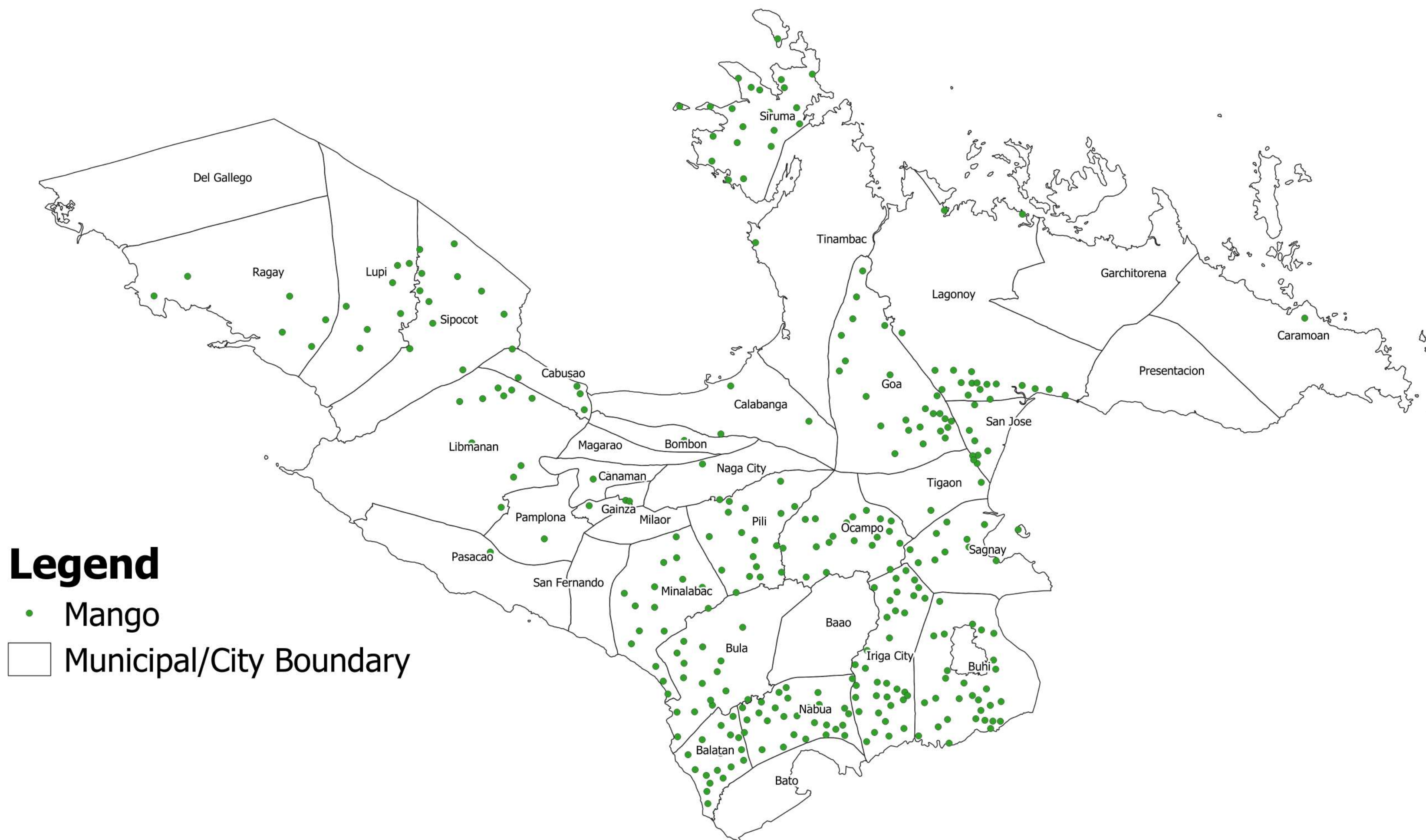
Department of Agriculture, RFO 5
Adaptation and Mitigation Initiative in Agriculture

San Agustin, Pili, Camarines Sur

Climate Risk Vulnerability Assessment (CRVA)

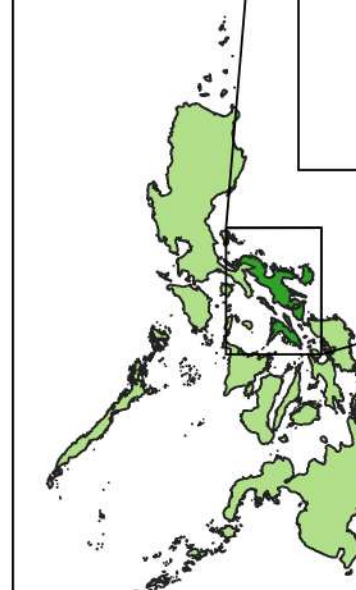
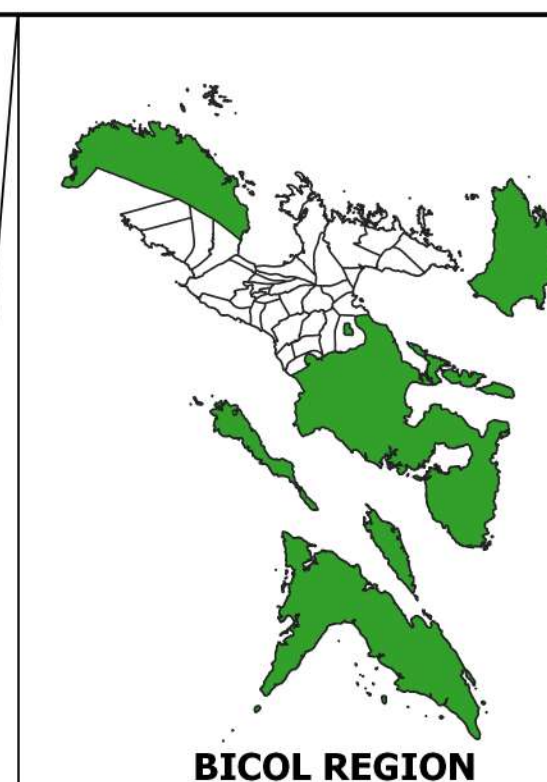


Scale - 1:320000
CRS - WGS84



Legend

- Mango
- Municipal/City Boundary



PHILIPPINES

Napier Occurrence Map

PROVINCE OF CAMARINES SUR

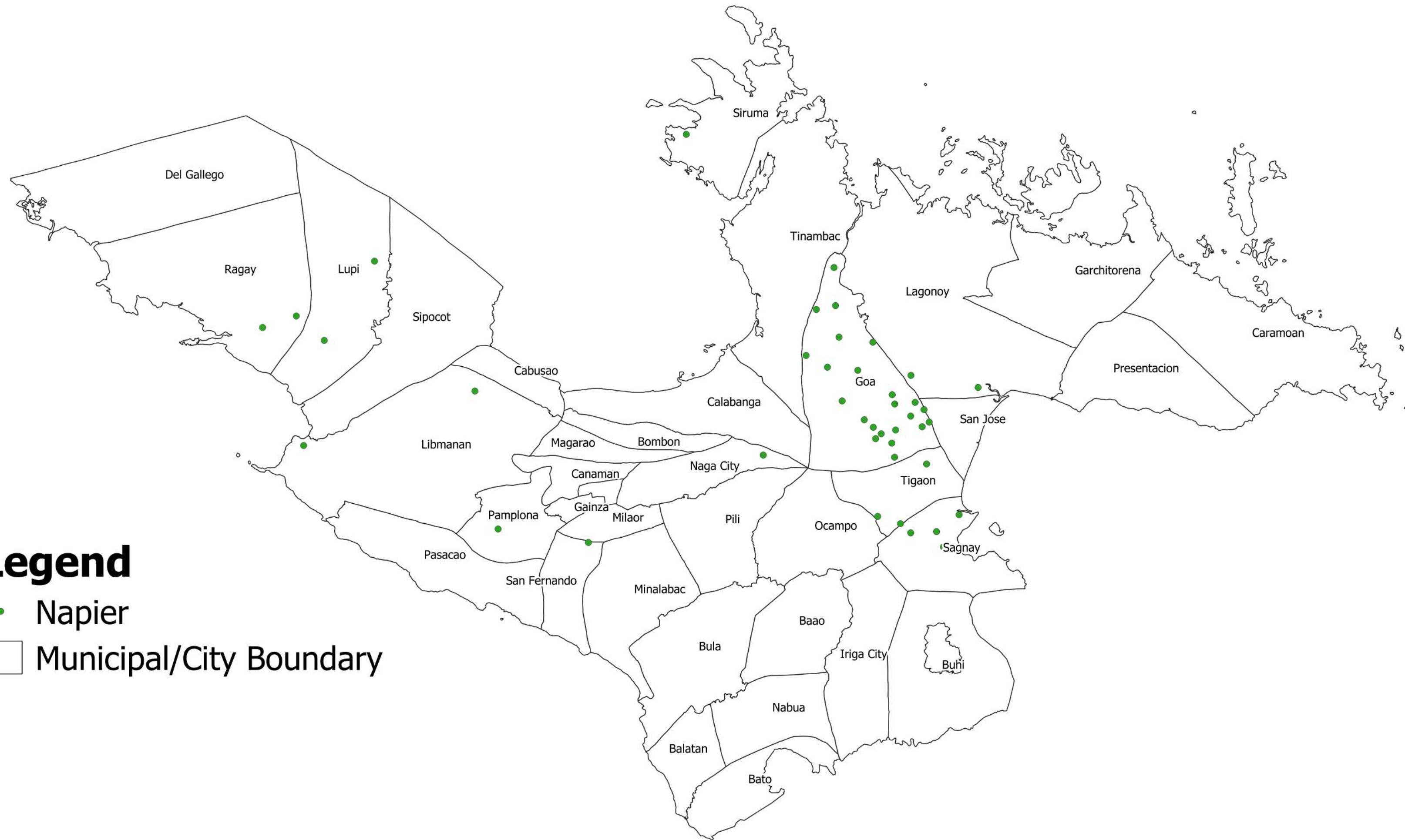


Department of Agriculture, RFO 5
 Adaptation and Mitigation Initiative in Agriculture
 San Agustin, Pili, Camarines Sur

Climate Risk Vulnerability Assessment (CRVA)

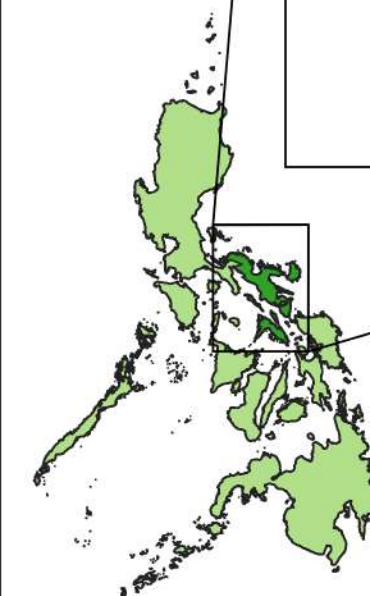


Scale - 1:320000
 CRS - WGS84



Legend

- Napier
- Municipal/City Boundary



PHILIPPINES

Pili Occurrence Map

PROVINCE OF CAMARINES SUR

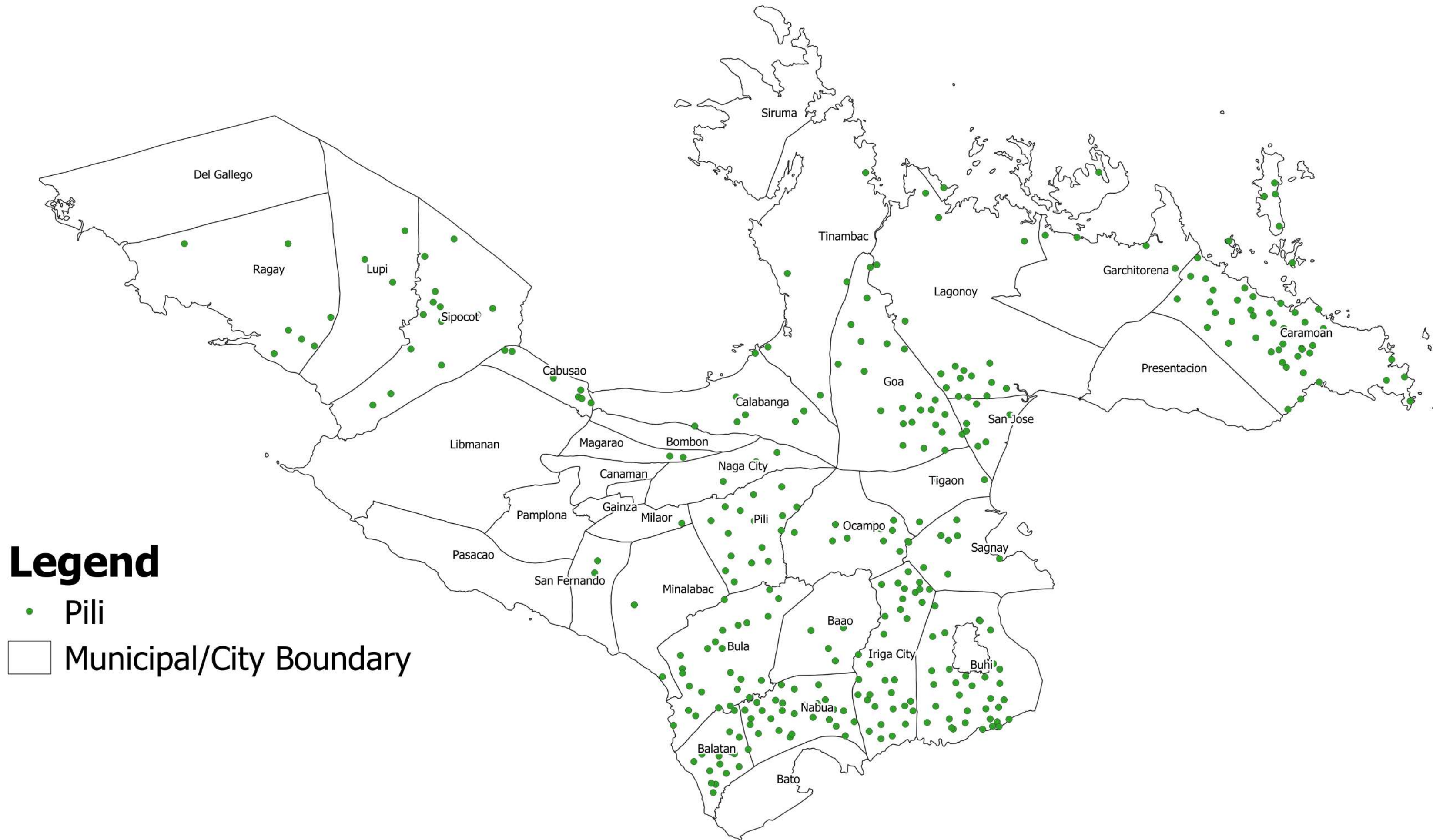


Department of Agriculture, RFO 5
 Adaptation and Mitigation Initiative in Agriculture
 San Agustin, Pili, Camarines Sur

Climate Risk Vulnerability Assessment (CRVA)

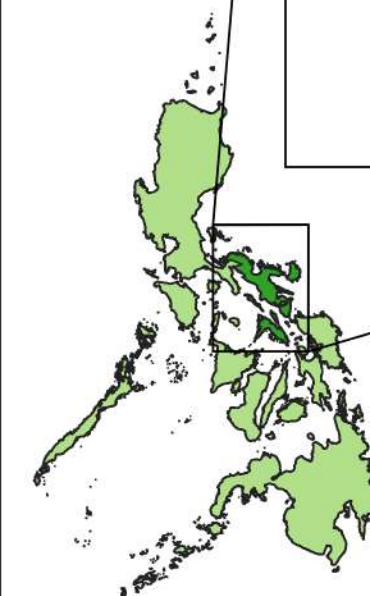


Scale - 1:320000
 CRS - WGS84



Legend

- Pili
- Municipal/City Boundary



PHILIPPINES

Rice Occurrence Map

PROVINCE OF CAMARINES SUR

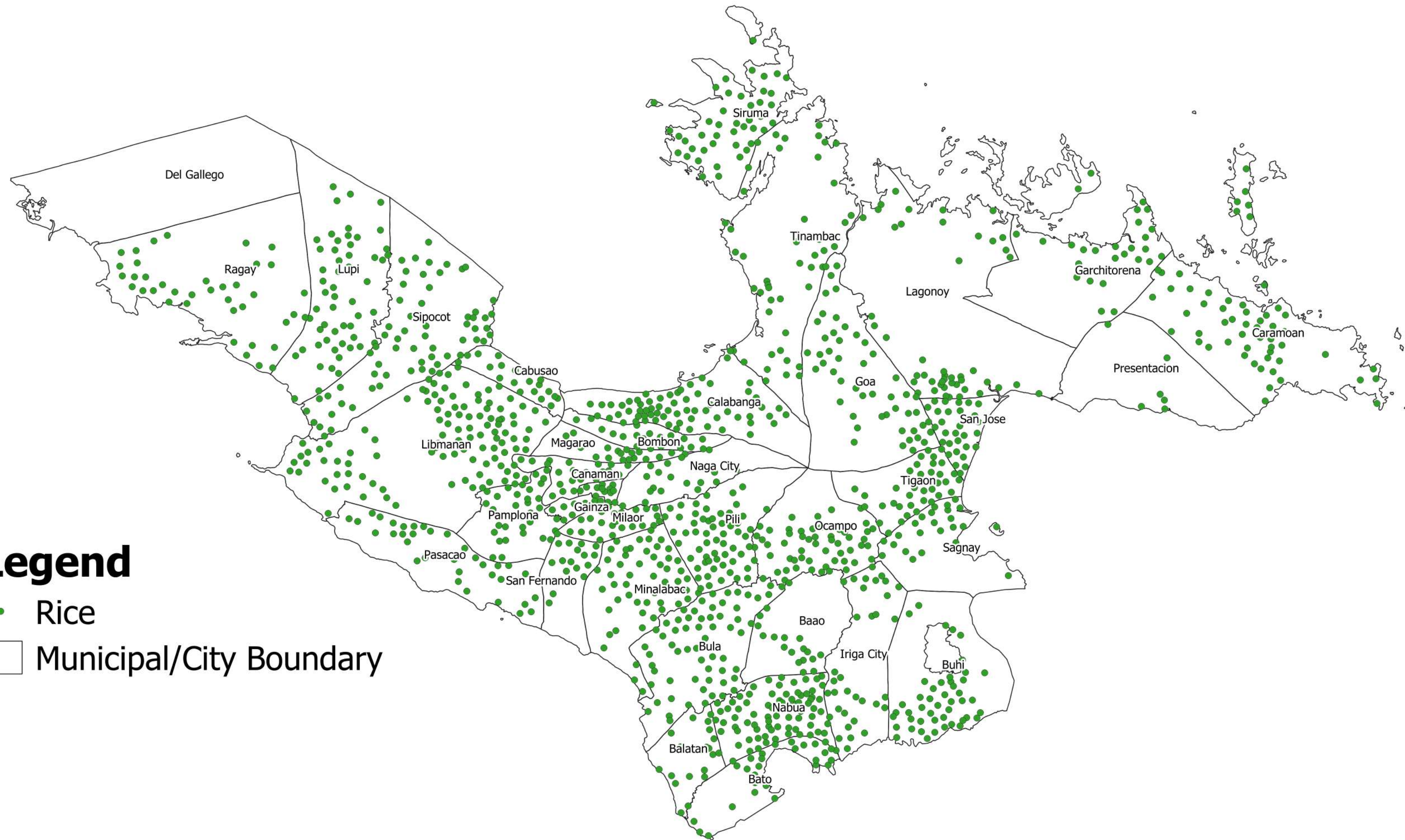


Department of Agriculture, RFO 5
 Adaptation and Mitigation Initiative in Agriculture
 San Agustin, Pili, Camarines Sur

Climate Risk Vulnerability Assessment (CRVA)

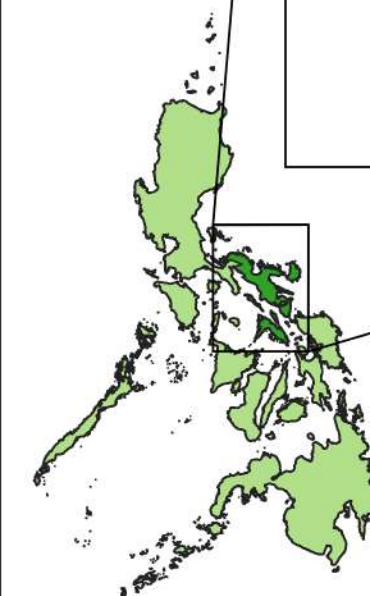
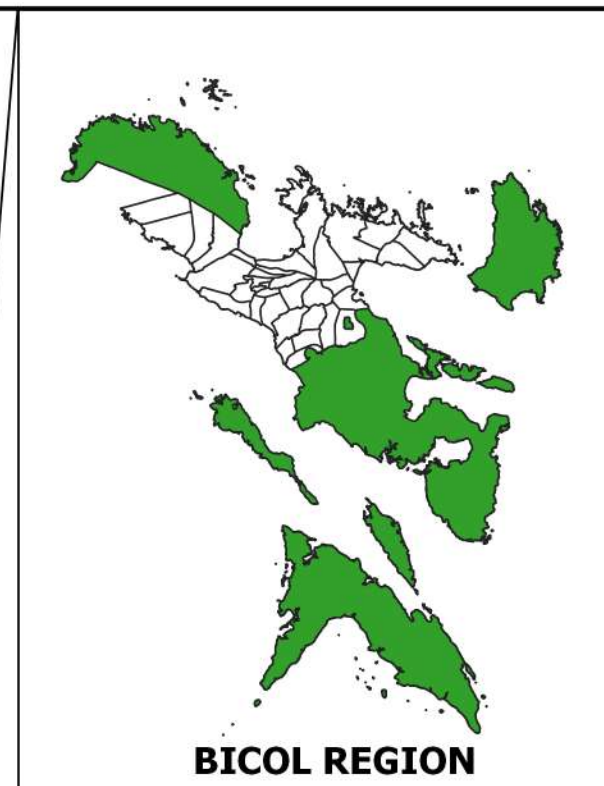


Scale - 1:320000
 CRS - WGS84



Legend

- Rice
- Municipal/City Boundary



PHILIPPINES

Sugarcane Occurrence Map

PROVINCE OF CAMARINES SUR

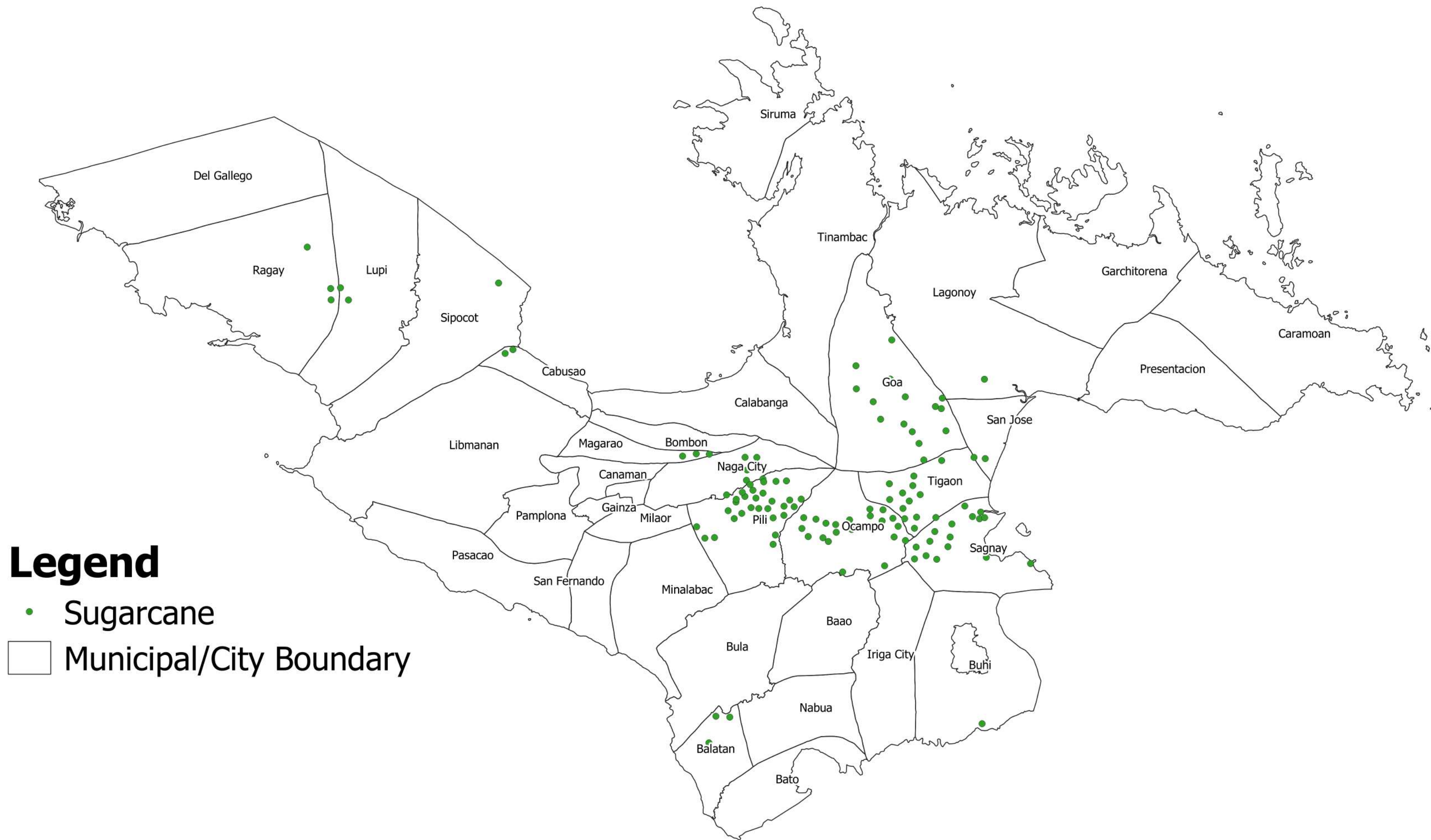


Department of Agriculture, RFO 5
 Adaptation and Mitigation Initiative in Agriculture
 San Agustin, Pili, Camarines Sur

Climate Risk Vulnerability Assessment (CRVA)

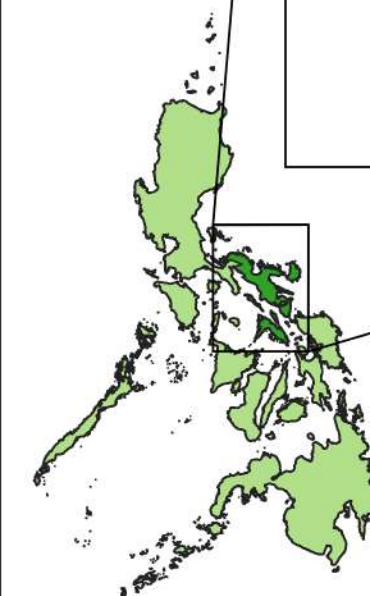


Scale - 1:320000
 CRS - WGS84



Legend

- Sugarcane
- Municipal/City Boundary



PHILIPPINES

Sweet Potato Occurrence Map

PROVINCE OF CAMARINES SUR

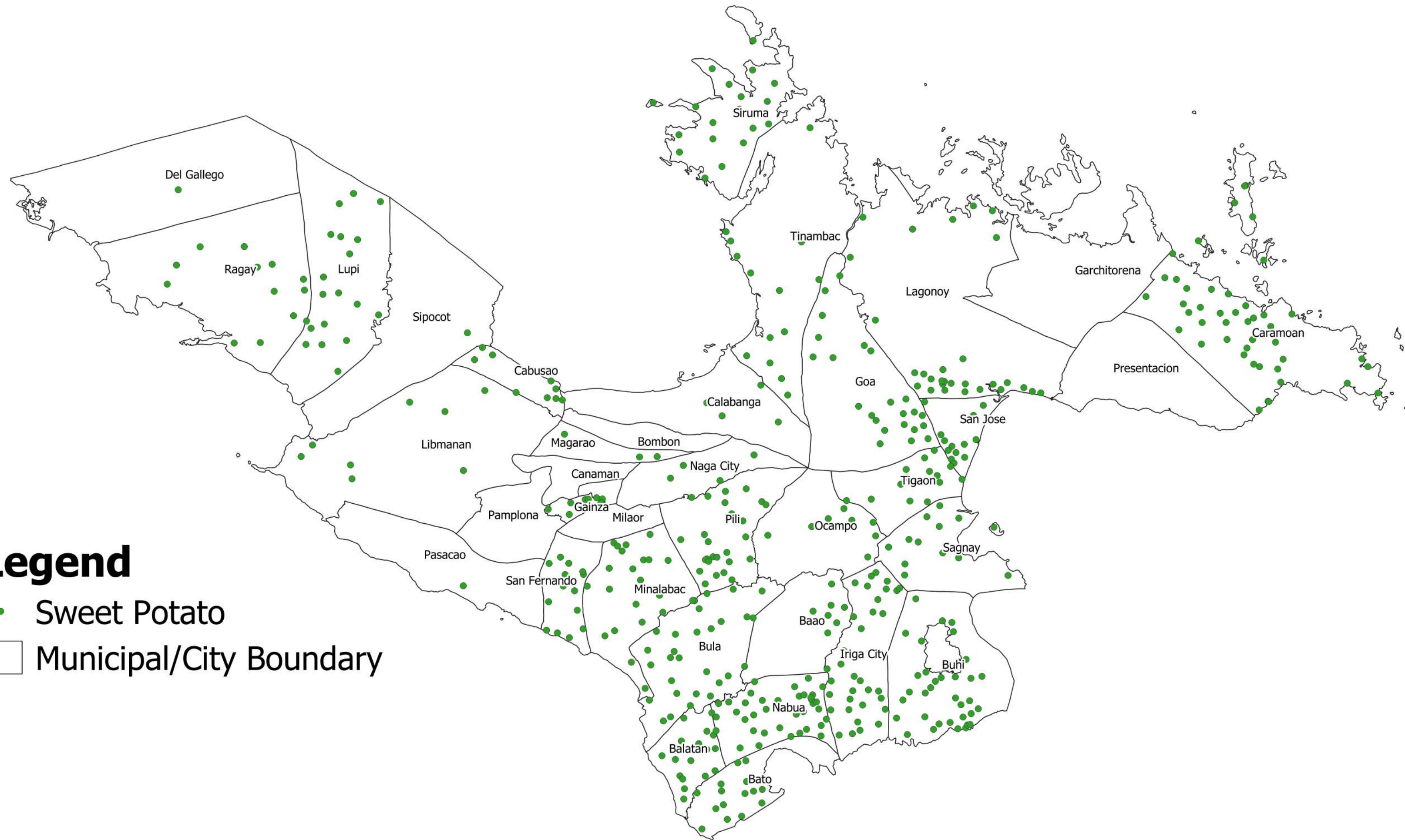


Department of Agriculture, RFO 5
 Adaptation and Mitigation Initiative in Agriculture
 San Agustin, Pili, Camarines Sur

Climate Risk Vulnerability Assessment (CRVA)

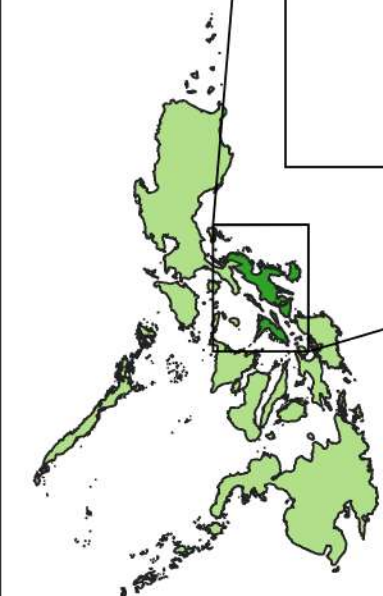
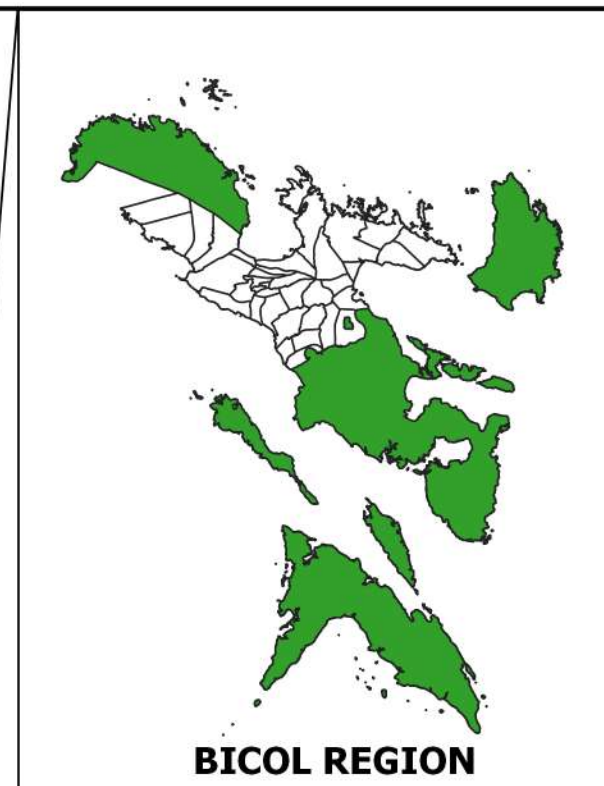


Scale - 1:320000
 CRS - WGS84



Legend

- Sweet Potato
- Municipal/City Boundary



PHILIPPINES

Taro Occurrence Map

PROVINCE OF CAMARINES SUR

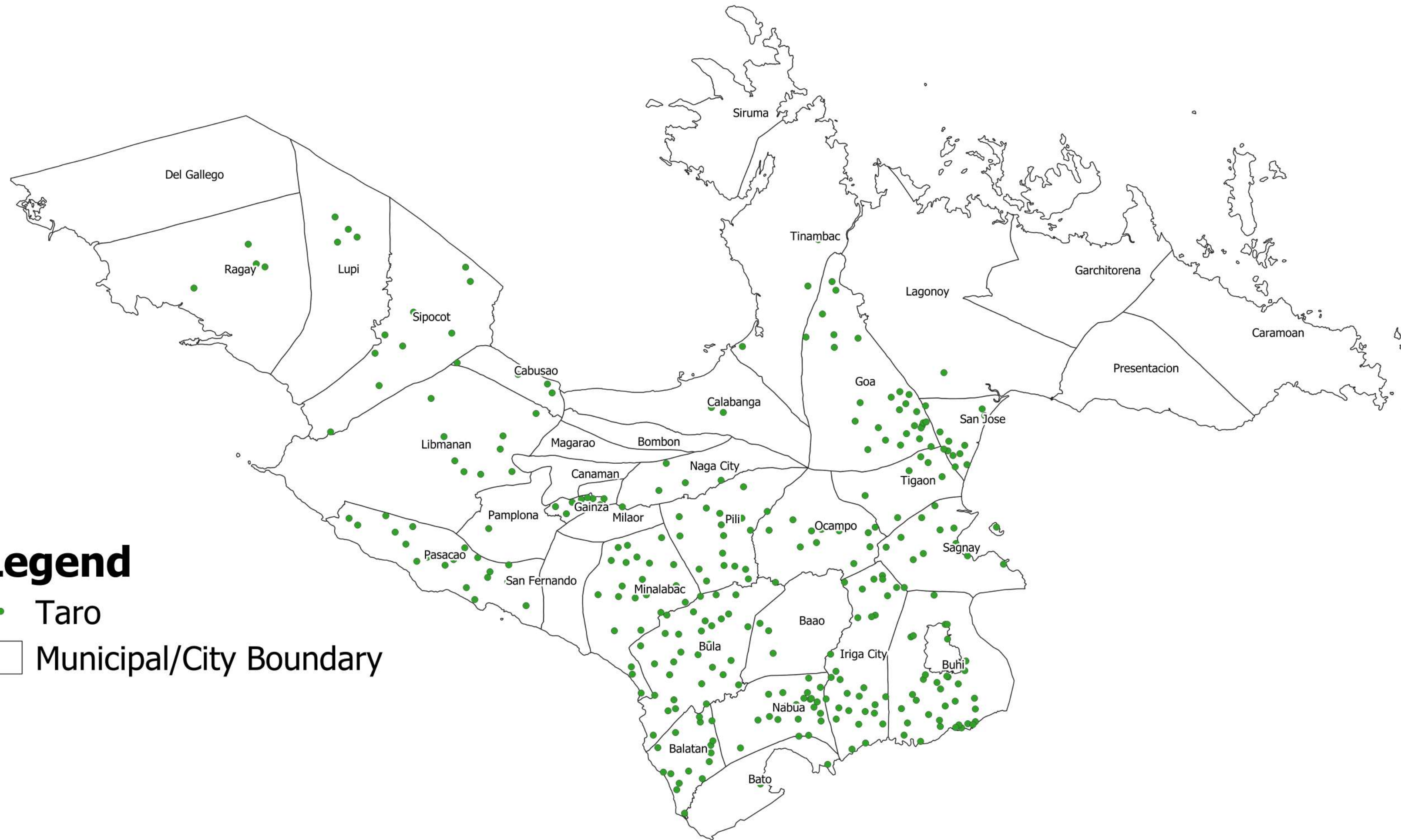


Department of Agriculture, RFO 5
 Adaptation and Mitigation Initiative in Agriculture
 San Agustin, Pili, Camarines Sur

Climate Risk Vulnerability Assessment (CRVA)

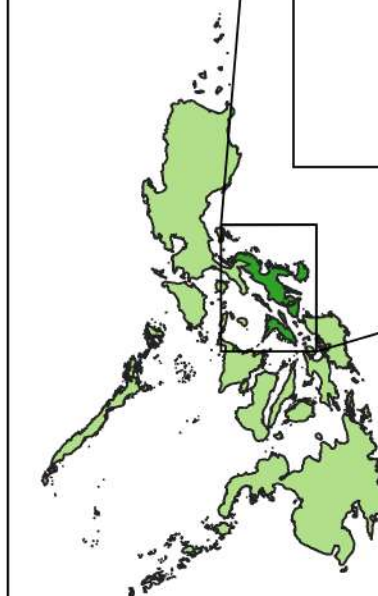


Scale - 1:320000
 CRS - WGS84



Legend

- Taro
- Municipal/City Boundary



PHILIPPINES

Tilapia Occurrence Map

PROVINCE OF CAMARINES SUR

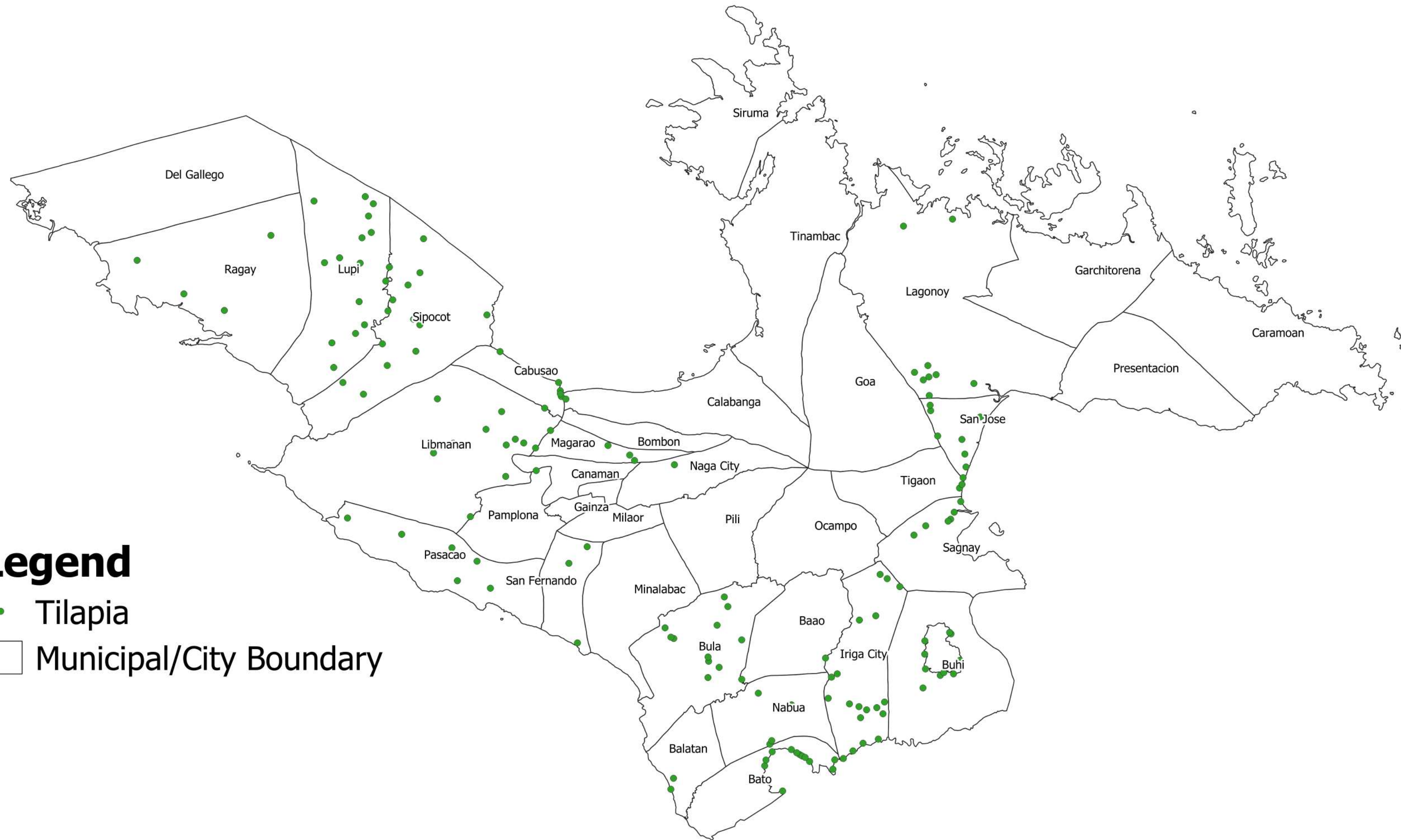


Department of Agriculture, RFO 5
 Adaptation and Mitigation Initiative in Agriculture
 San Agustin, Pili, Camarines Sur

Climate Risk Vulnerability Assessment (CRVA)

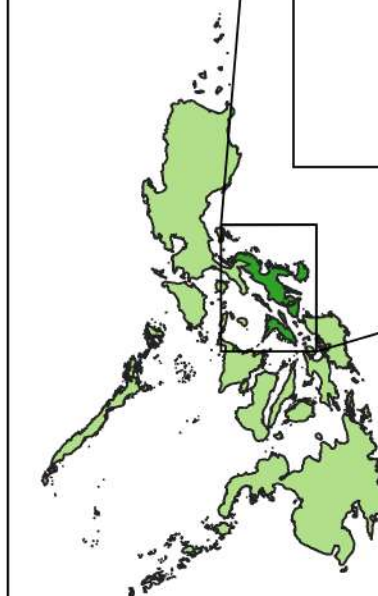


Scale - 1:320000
 CRS - WGS84



Legend

- Tilapia
- Municipal/City Boundary



PHILIPPINES

Tomato Occurrence Map

PROVINCE OF CAMARINES SUR

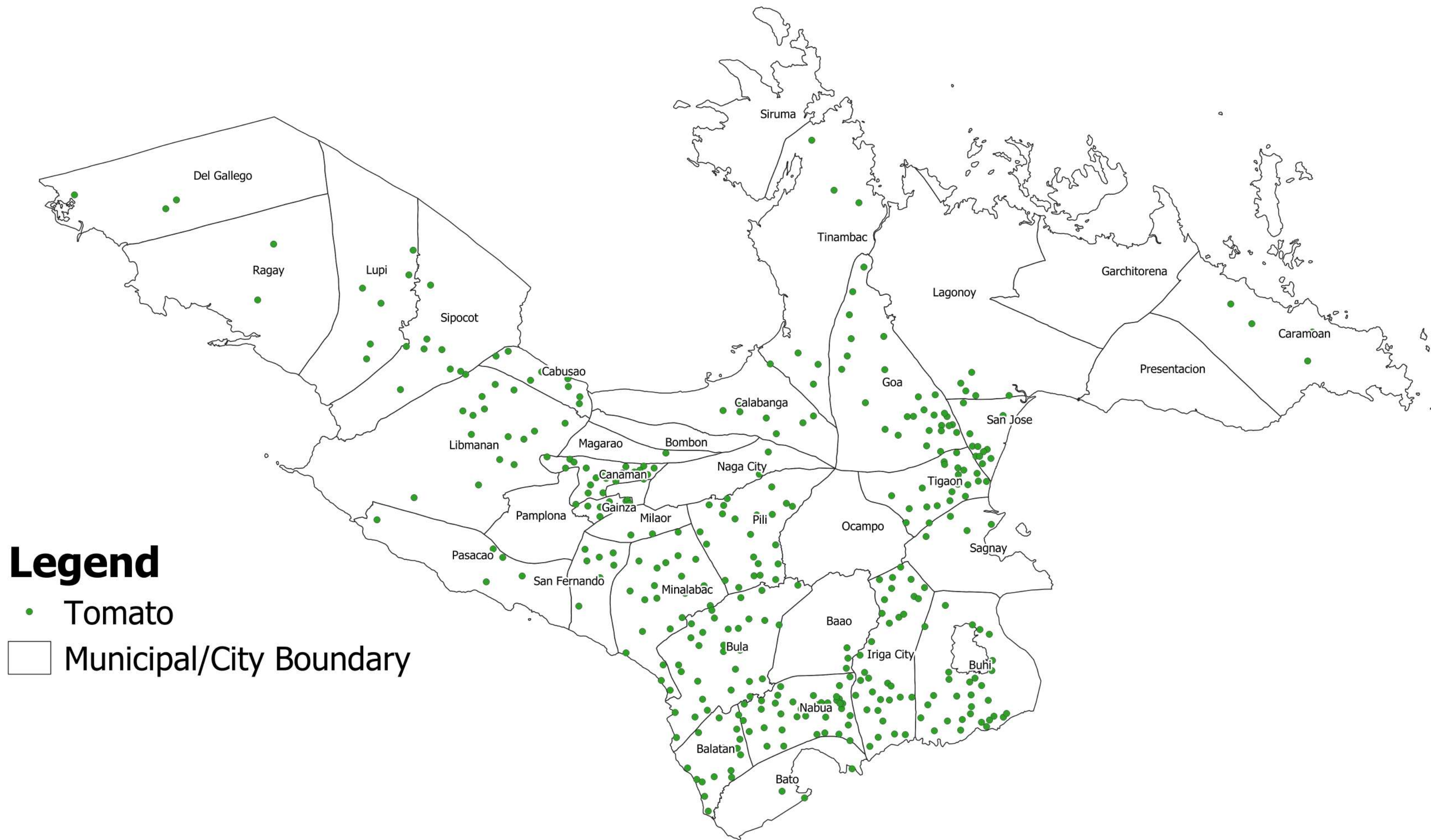


Department of Agriculture, RFO 5
 Adaptation and Mitigation Initiative in Agriculture
 San Agustin, Pili, Camarines Sur

Climate Risk Vulnerability Assessment (CRVA)

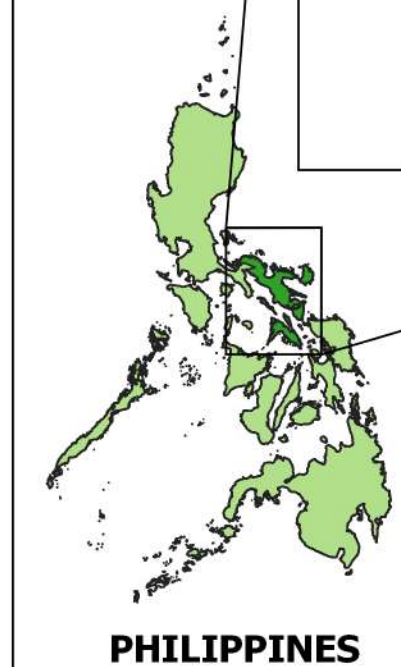


Scale - 1:320000
 CRS - WGS84



Legend

- Tomato
- Municipal/City Boundary



PHILIPPINES