



# Legend

## Adaptive Capacity Classes

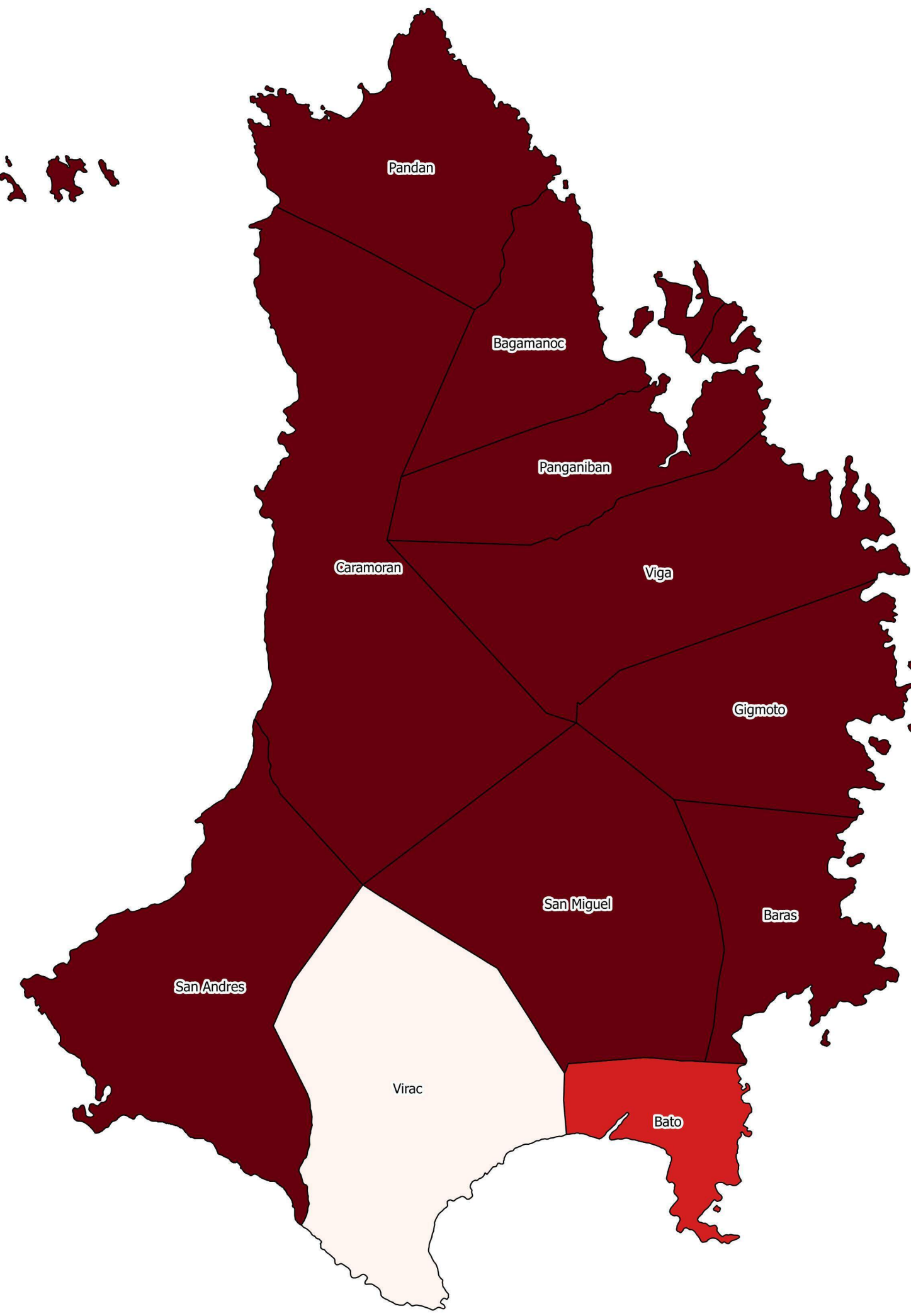


Philippines

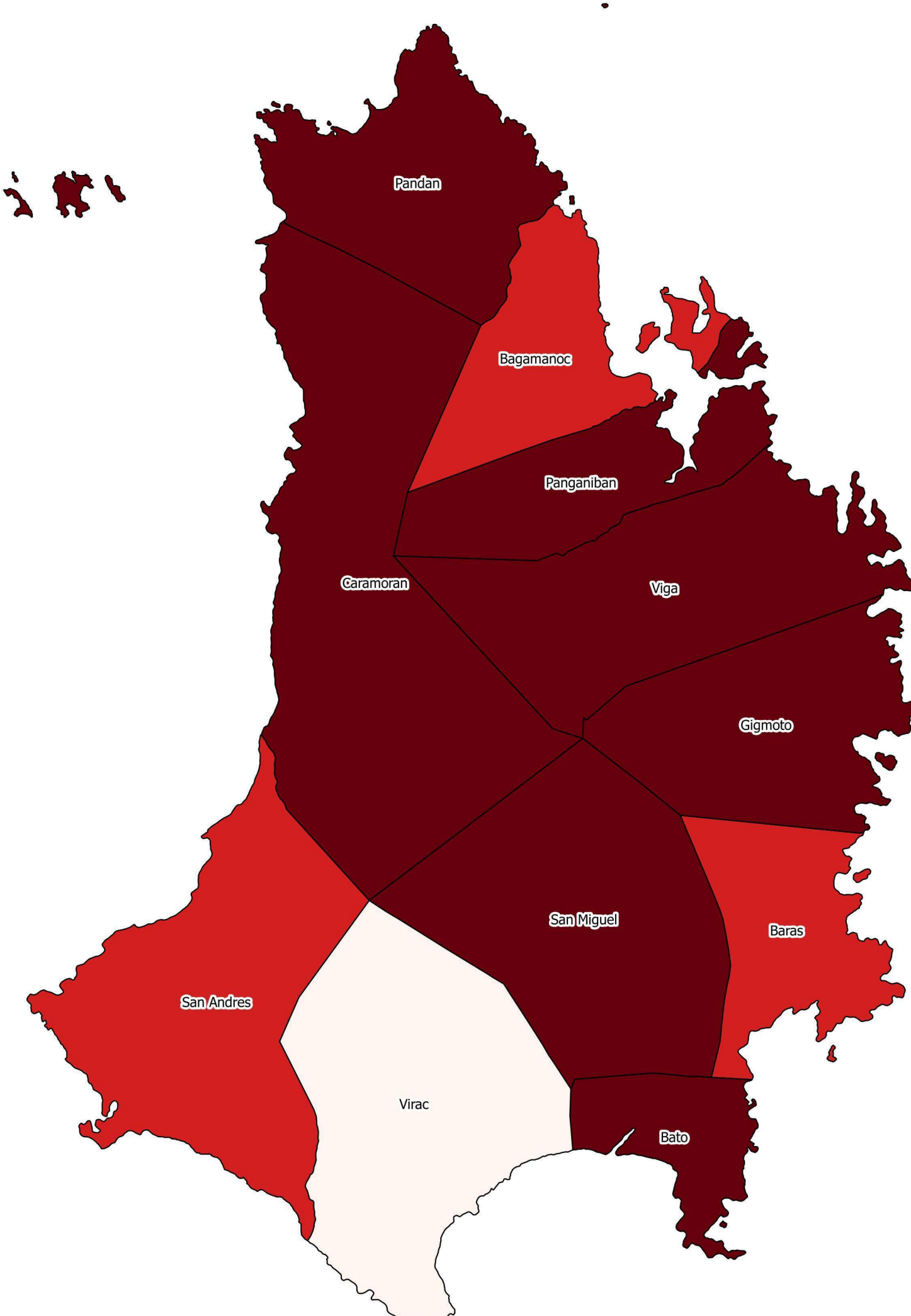
DA-Regional Field Office No. 5  
 San Agustin, Pili, Camarines Sur

# Adaptive Capacity Map Catanduanes

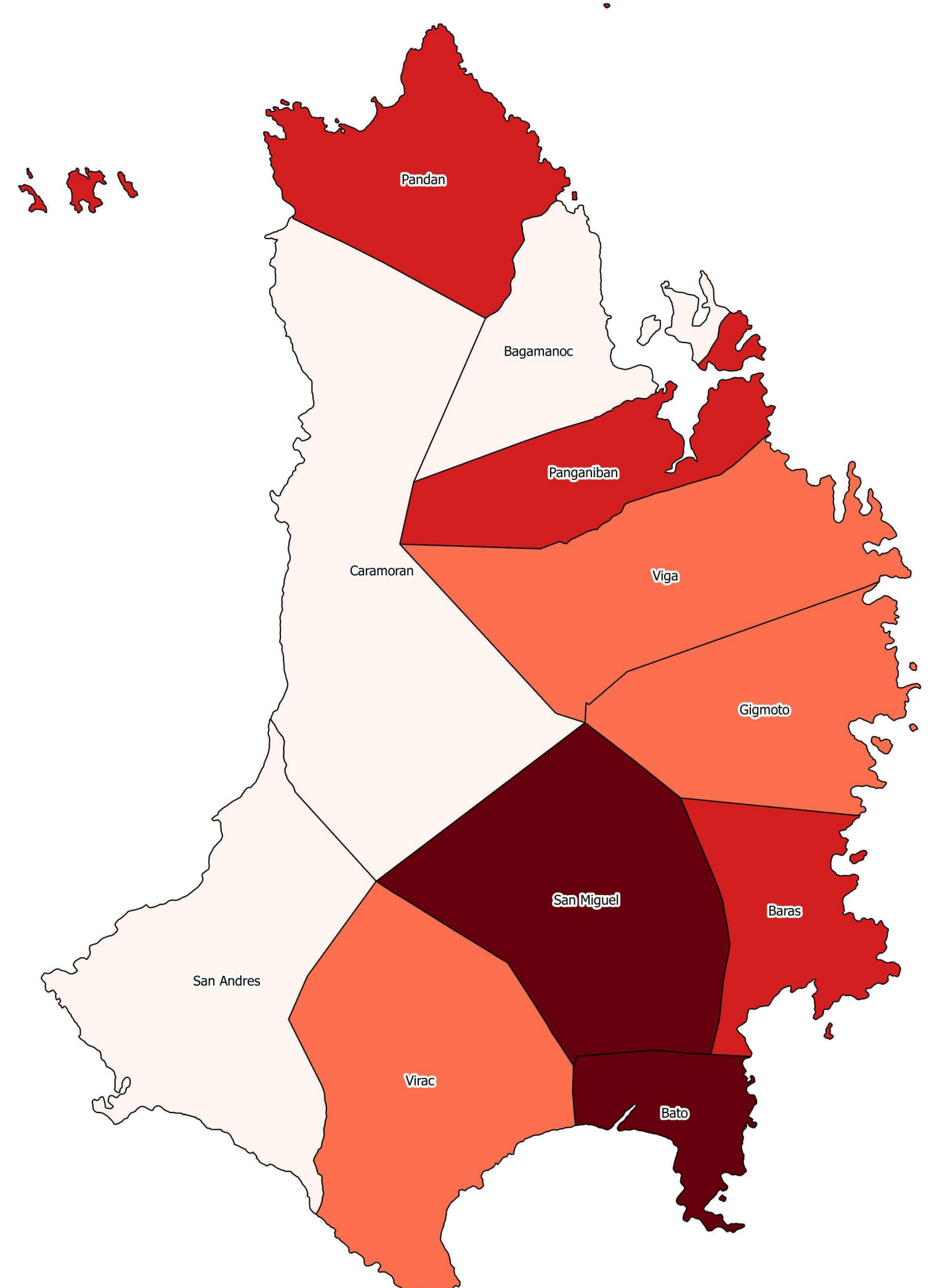
Coordinate Reference System: WGS 84  
 Total Land Area: 149,200 hectares  
 Scale: 1:200000



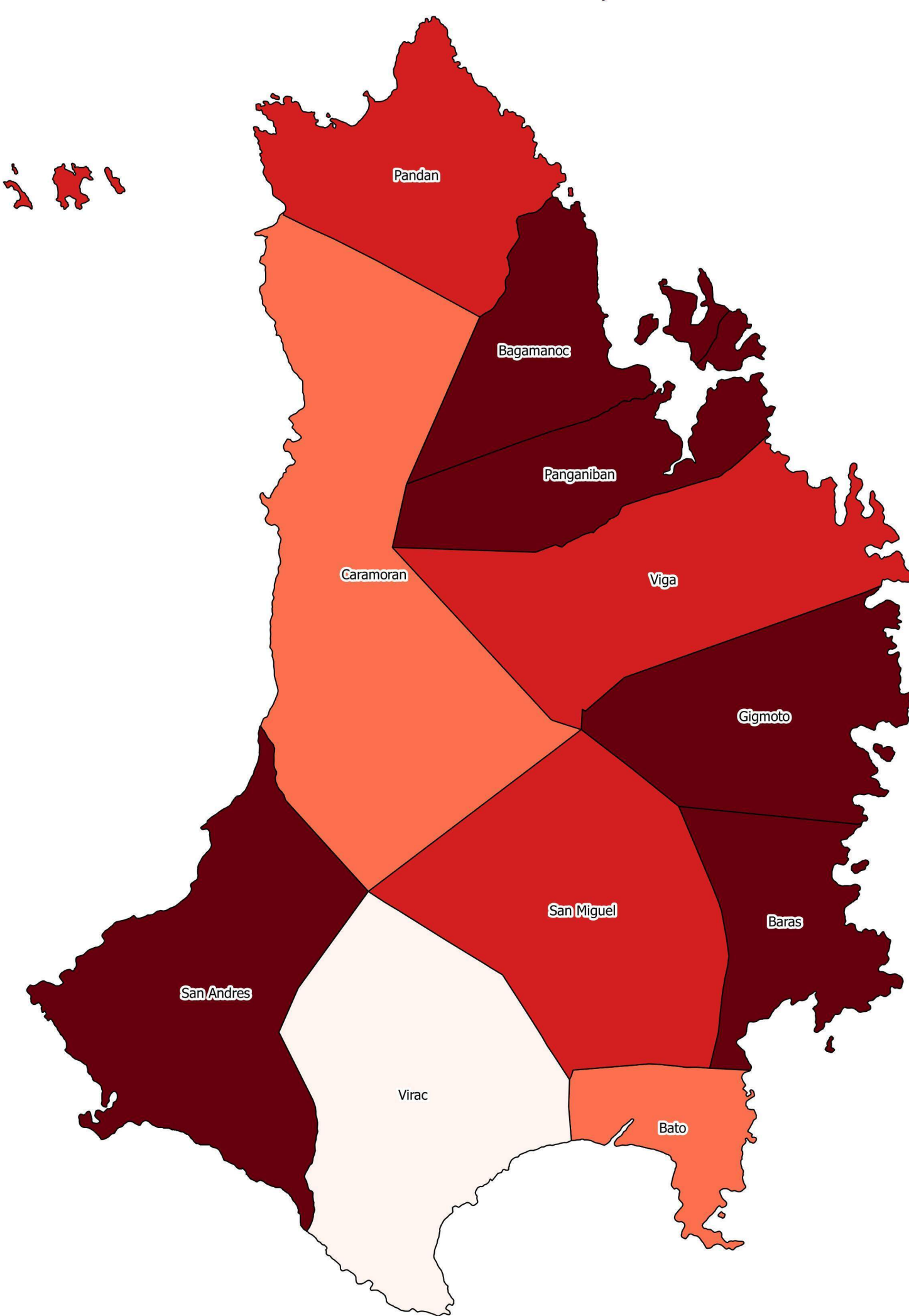
Aggregated Adaptive Capacity



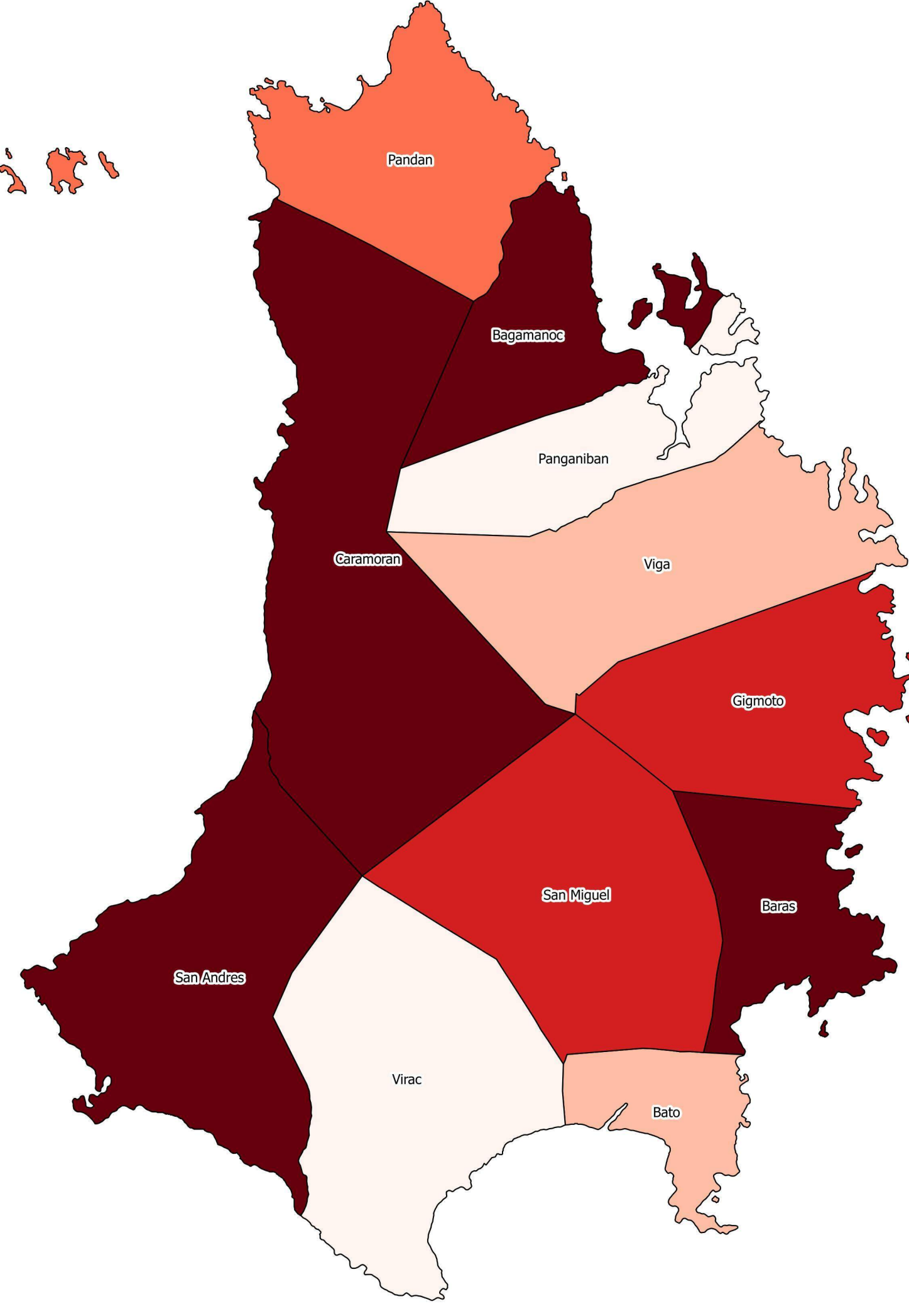
Economic



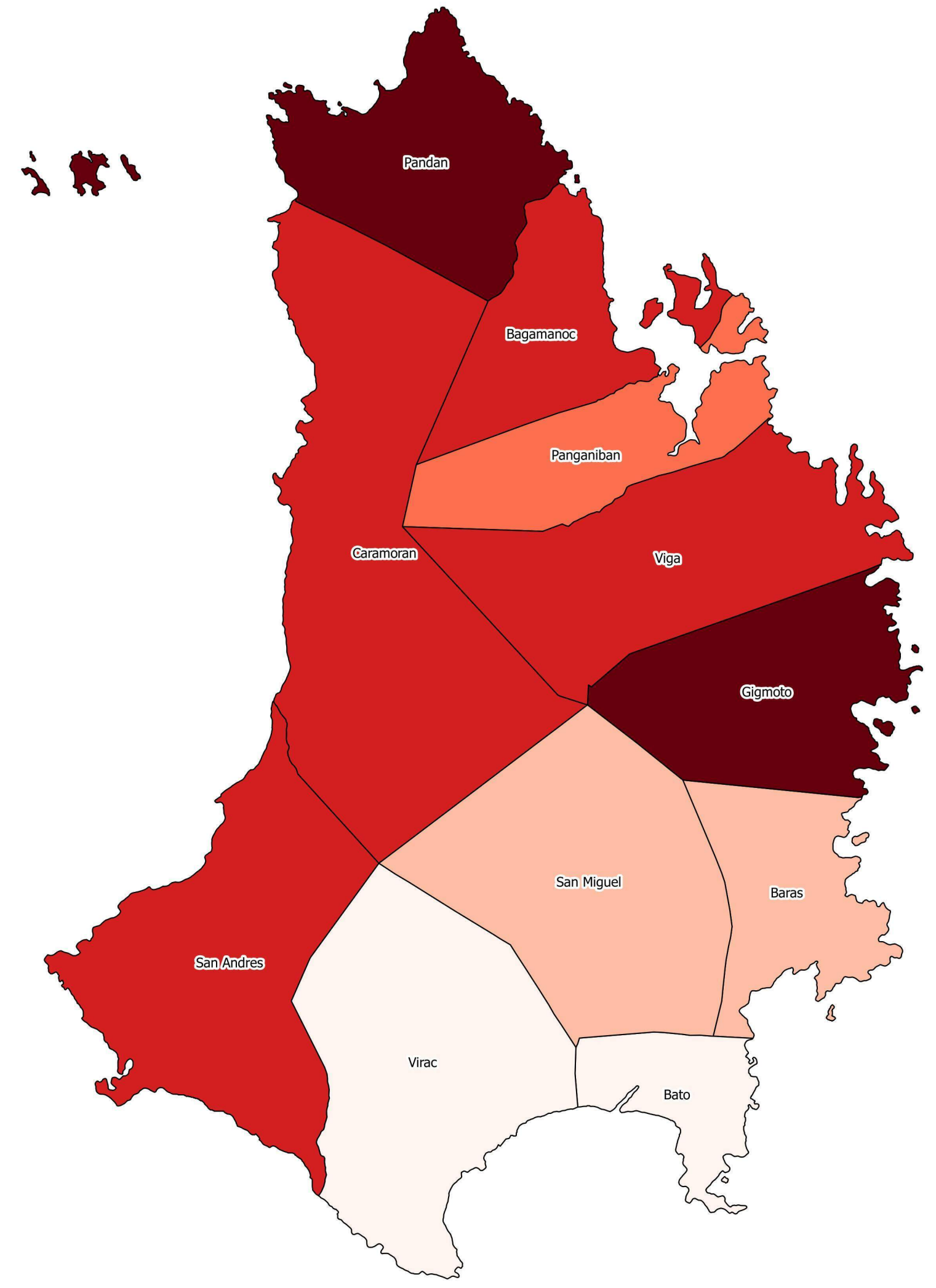
Natural



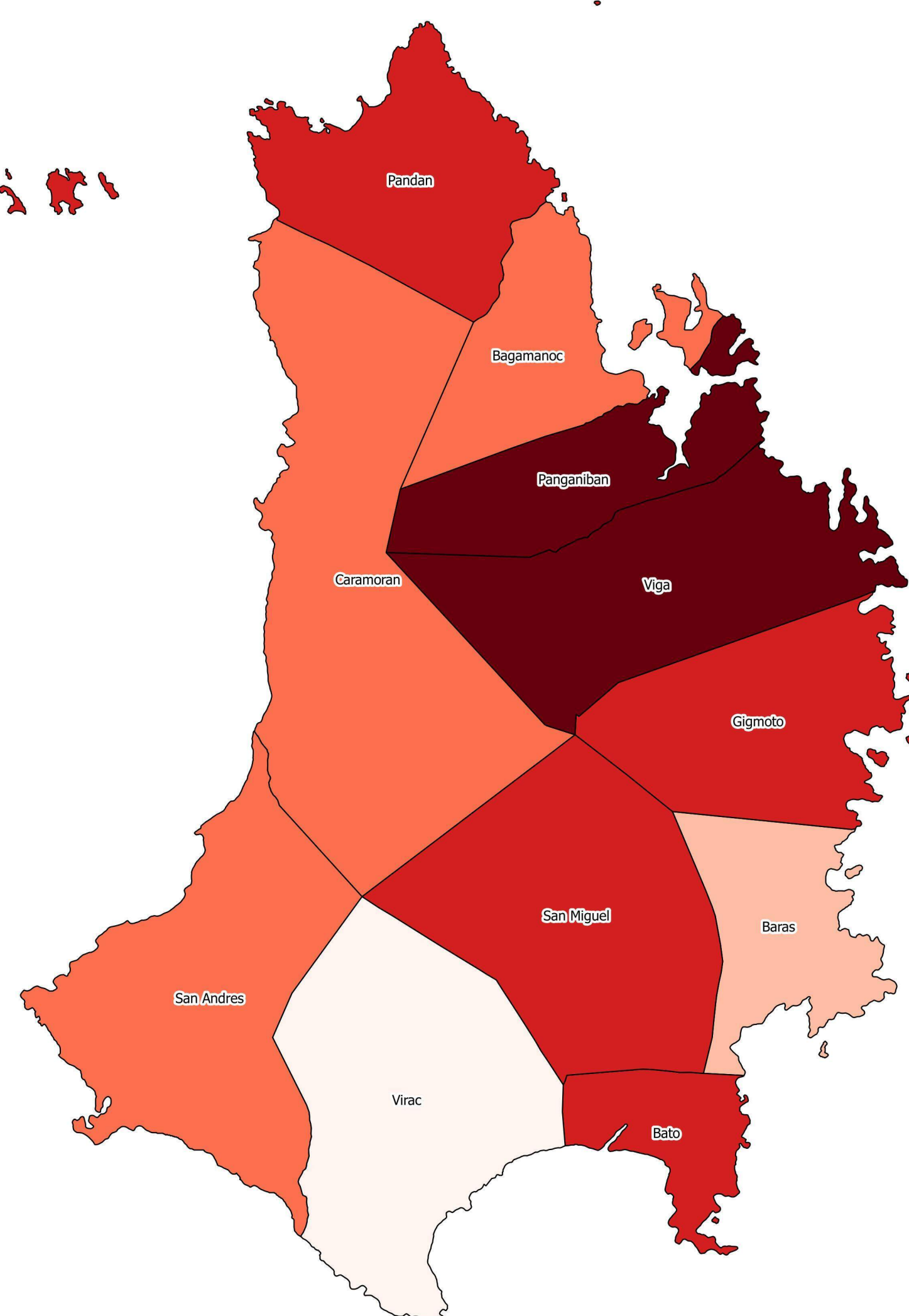
Social



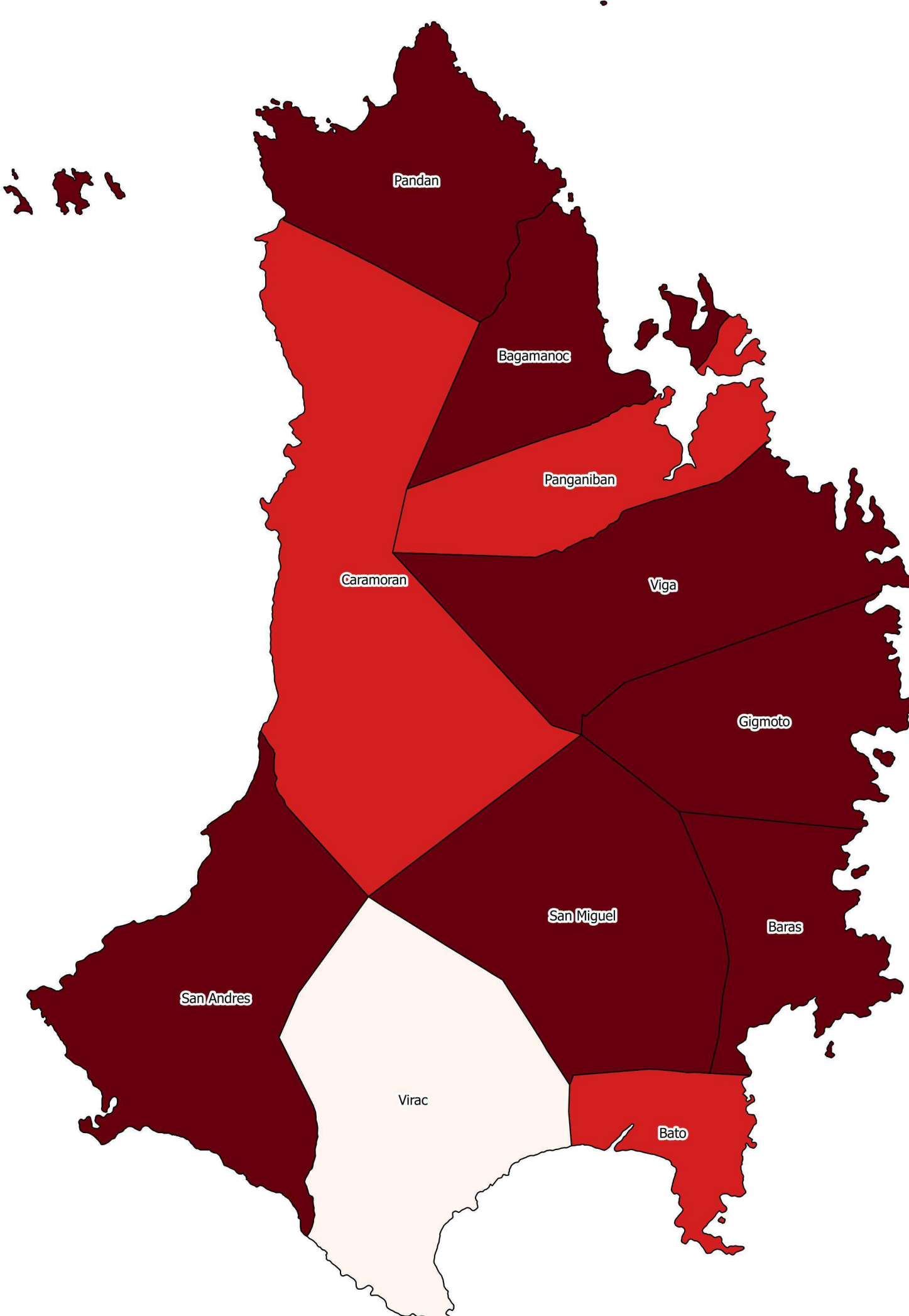
Physical



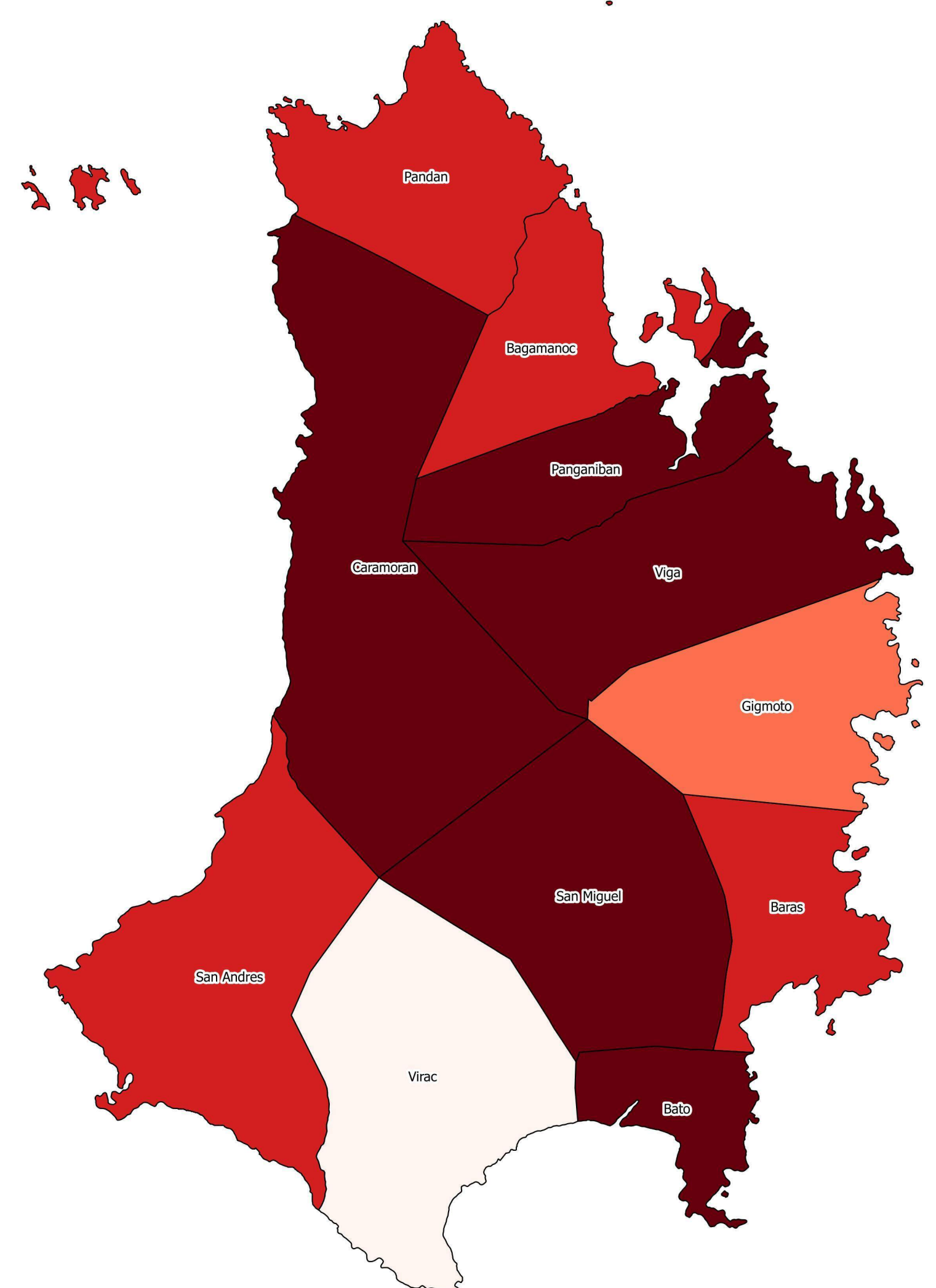
Anticipatory



Institutional



Human



Health



# Anticipatory Capital Map

## PROVINCE OF CATANDUANES



Department of Agriculture, RFO 5  
 Adaptation and Mitigation Initiative in Agriculture  
 San Agustin, Pili, Camarines Sur


### Climate Risk Vulnerability Assessment (CRVA)

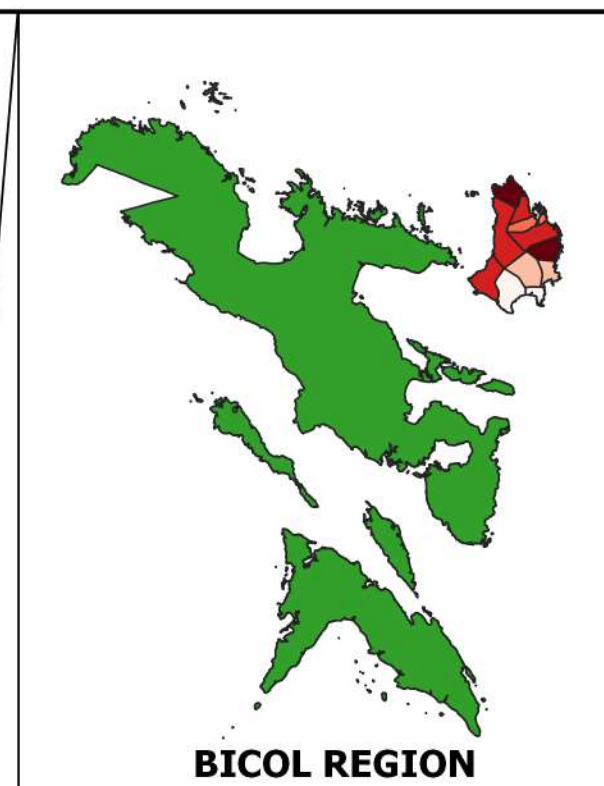
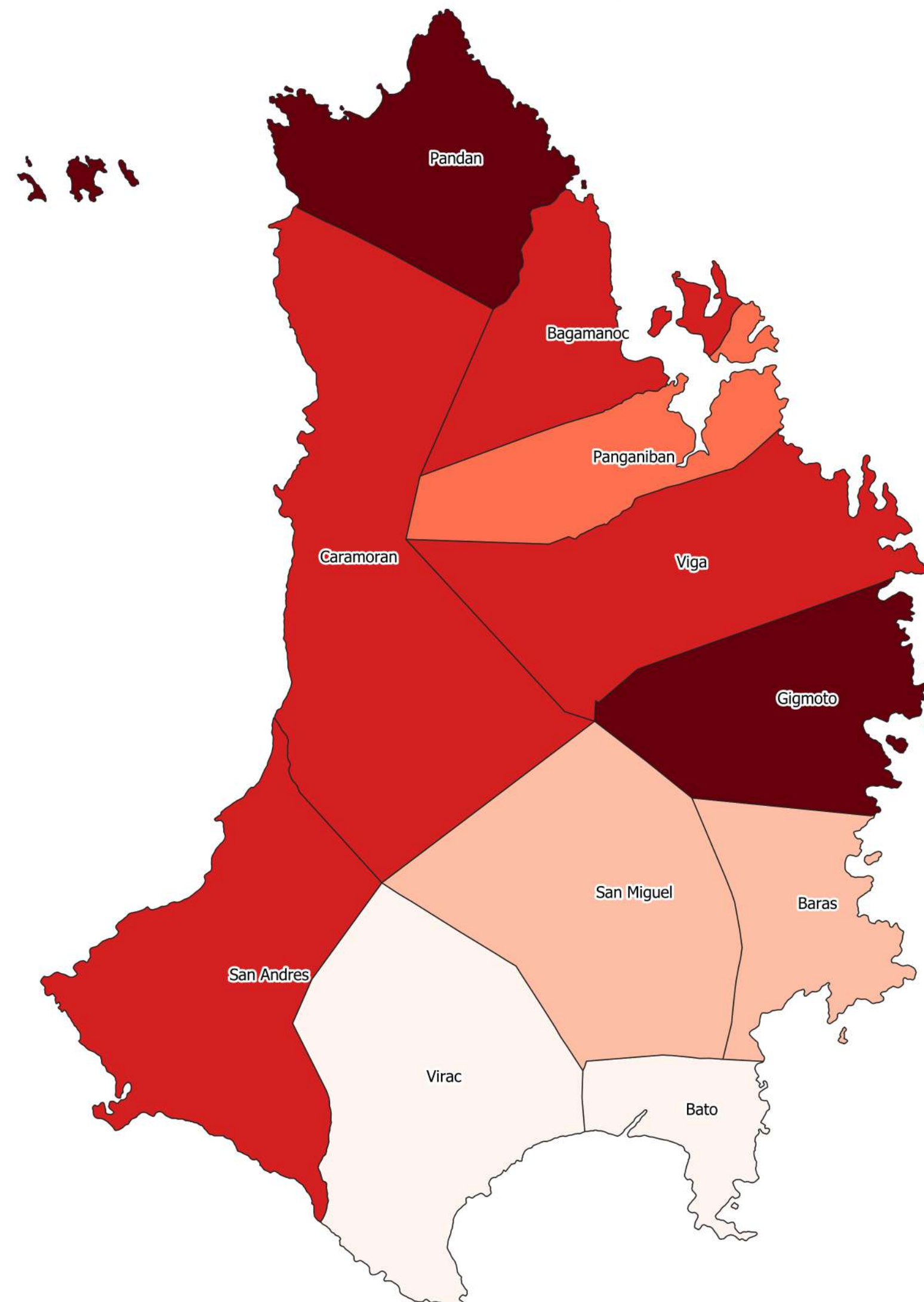


Scale - 1:190000  
 CRS - WGS84

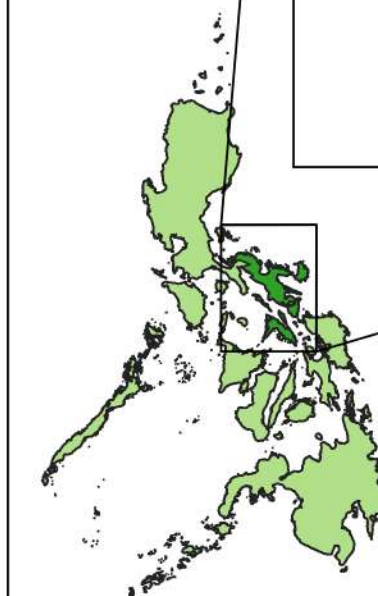
### Legend

#### Anticipatory Capital

-  Very High
-  High
-  Moderate
-  Low
-  Very Low



BICOL REGION



PHILIPPINES



# Economic Capital Map

## PROVINCE OF CATANDUANES



Department of Agriculture, RFO 5  
Adaptation and Mitigation Initiative in Agriculture  
San Agustin, Pili, Camarines Sur

### Climate Risk Vulnerability Assessment (CRVA)

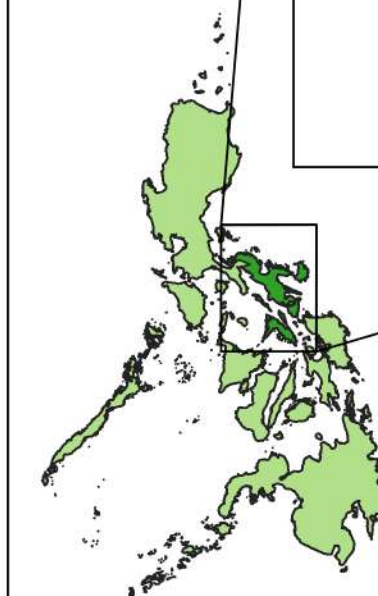
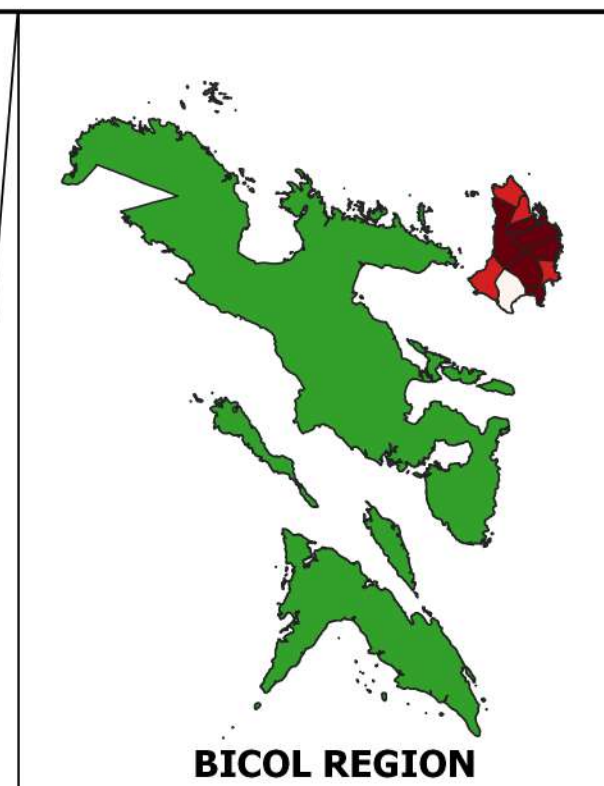
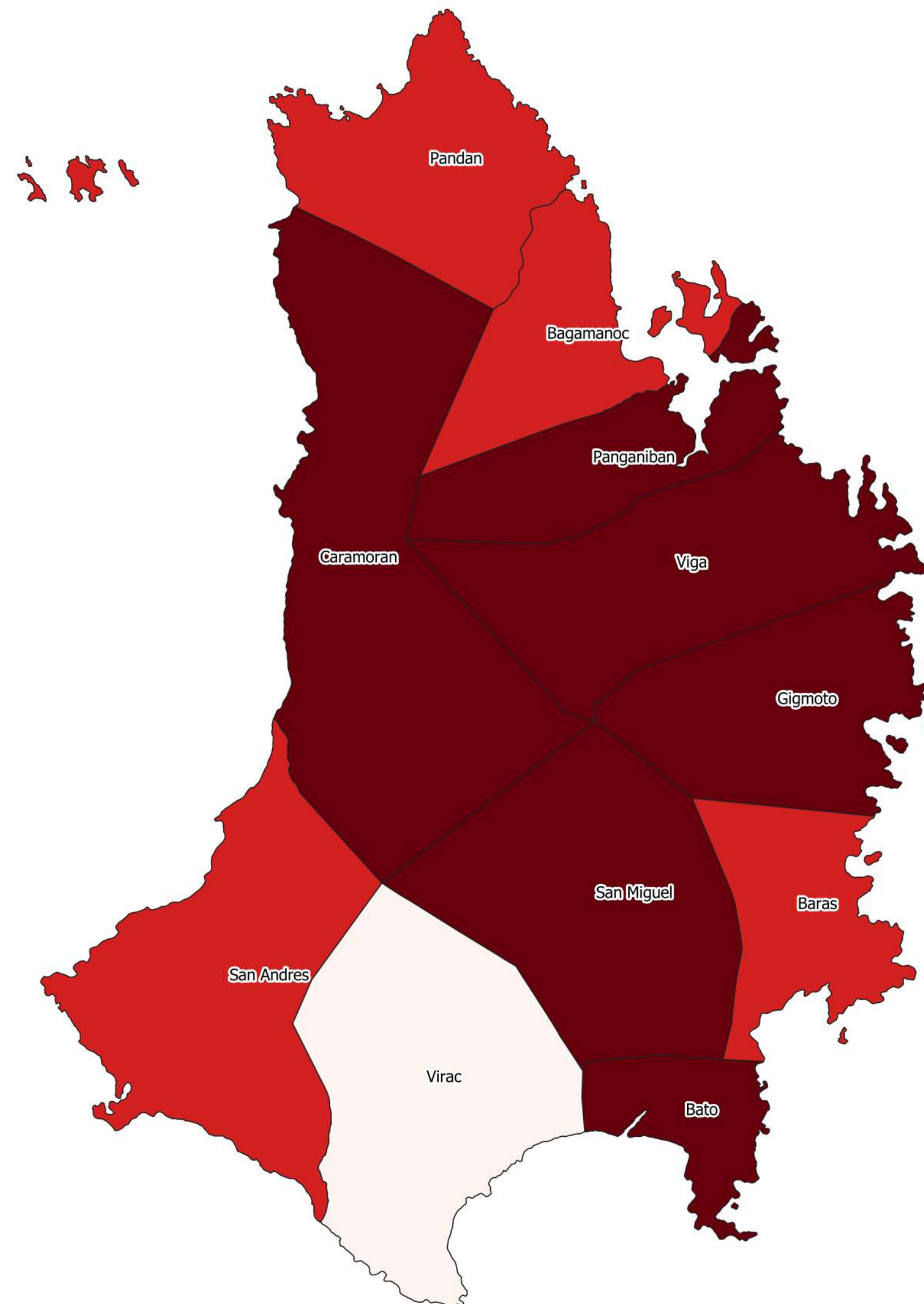


Scale - 1:190000  
CRS - WGS84

### Legend

#### Economic Capital

- Very High
- High
- Moderate
- Low
- Very Low



PHILIPPINES



# Health Capital Map

## PROVINCE OF CATANDUANES



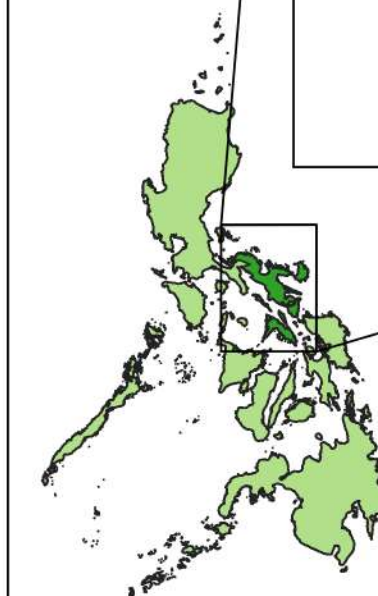
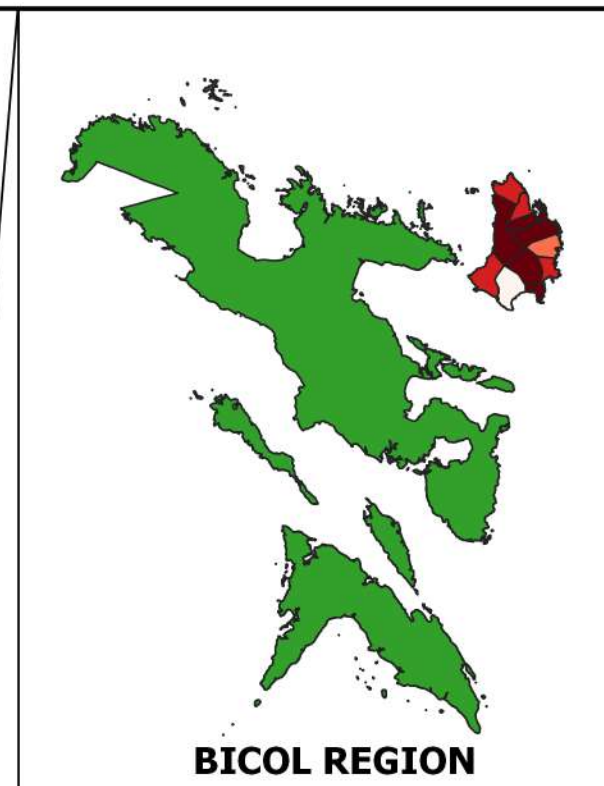
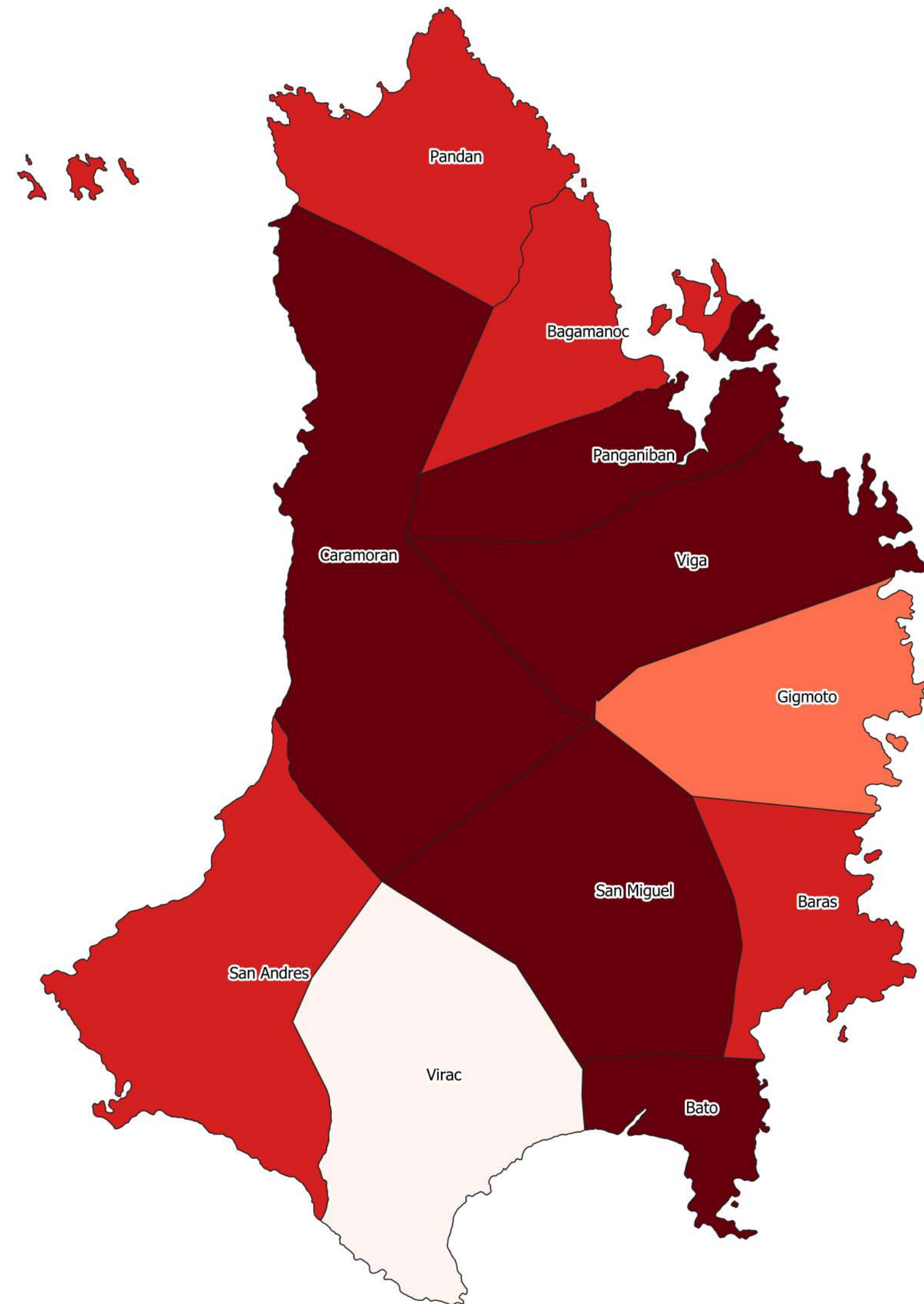
Department of Agriculture, RFO 5  
Adaptation and Mitigation Initiative in Agriculture  
San Agustin, Pili, Camarines Sur

### Climate Risk Vulnerability Assessment (CRVA)



Scale - 1:190000  
CRS - WGS84

- ### Legend
- #### Health Capital
- Very High
  - High
  - Moderate
  - Low
  - Very Low



PHILIPPINES



# Human Capital Map

## PROVINCE OF CATANDUANES



Department of Agriculture, RFO 5  
 Adaptation and Mitigation Initiative in Agriculture  
 San Agustin, Pili, Camarines Sur

### Climate Risk Vulnerability Assessment (CRVA)

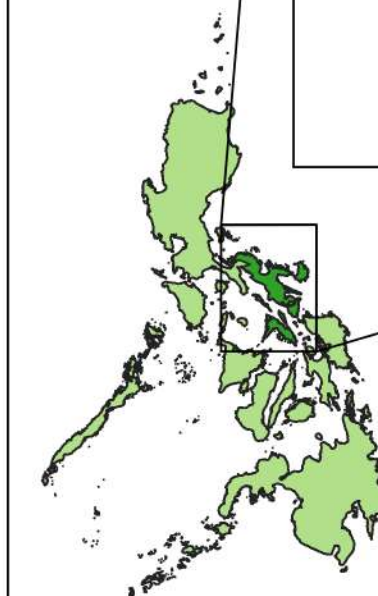
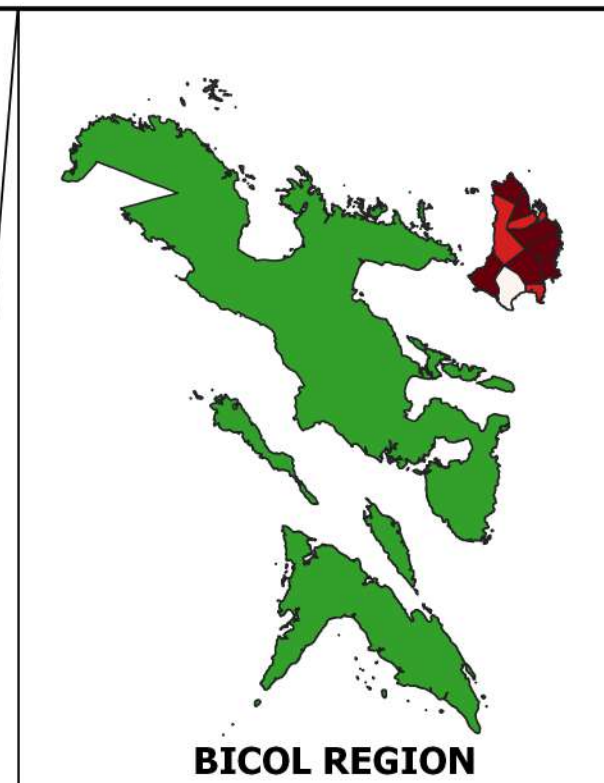
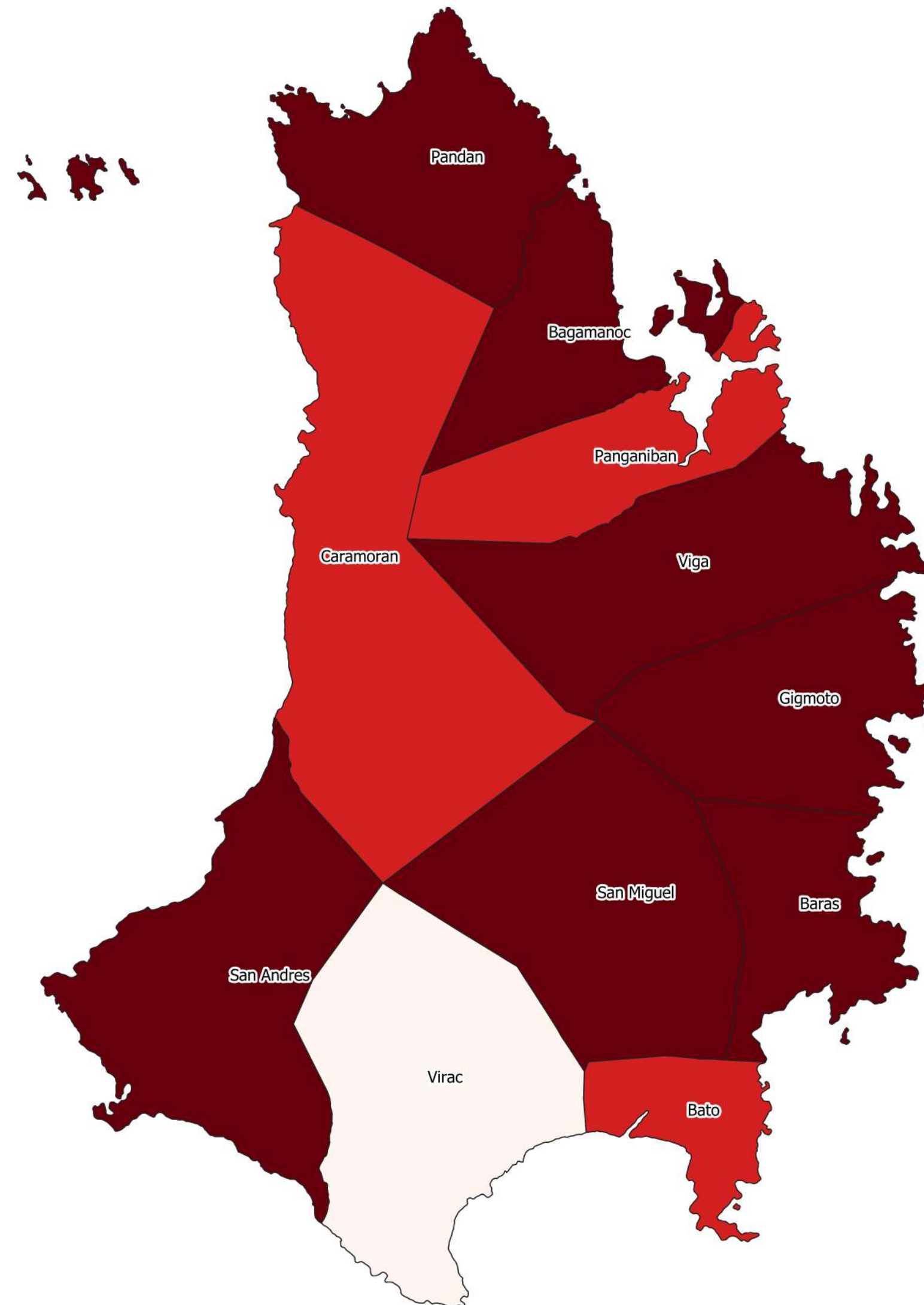


Scale - 1:190000  
 CRS - WGS84

**Legend**

**Human Capital**

- Very High
- High
- Moderate
- Low
- Very Low



PHILIPPINES



# Institutional Capital Map

## PROVINCE OF CATANDUANES



Department of Agriculture, RFO 5  
Adaptation and Mitigation Initiative in Agriculture  
San Agustin, Pili, Camarines Sur

### Climate Risk Vulnerability Assessment (CRVA)

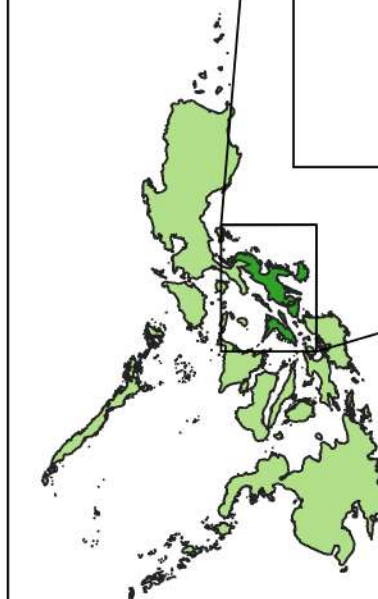
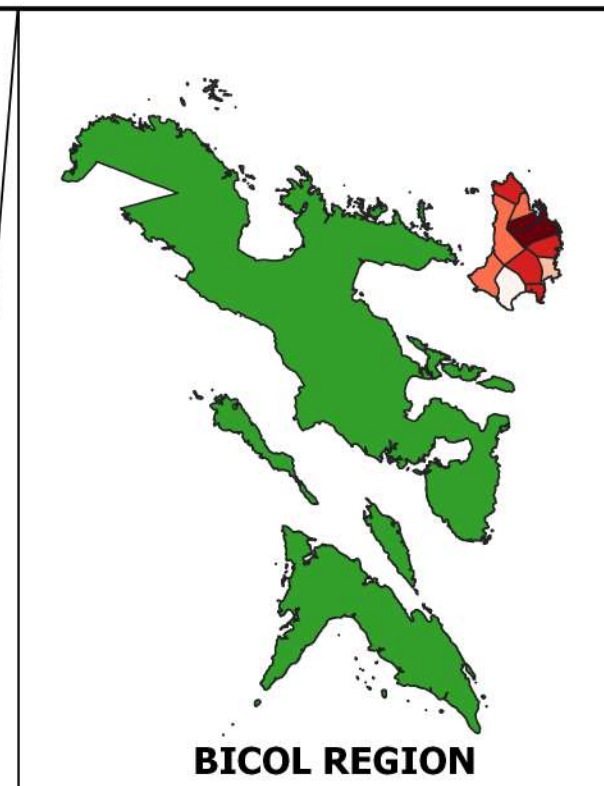
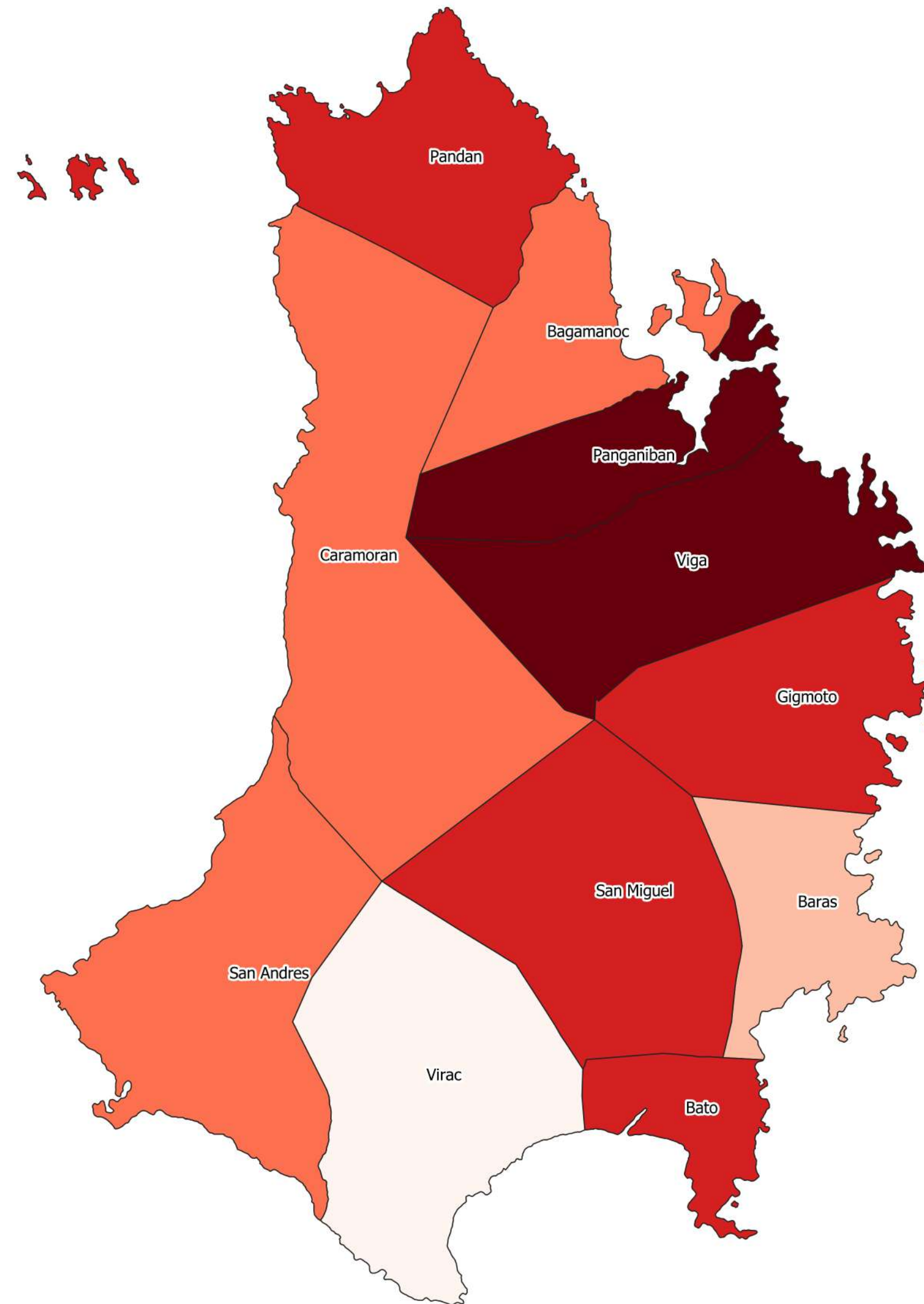


Scale - 1:190000  
CRS - WGS84

### Legend

#### Institutional Capital

- Very High
- High
- Moderate
- Low
- Very Low



PHILIPPINES



# Natural Capital Map

## PROVINCE OF CATANDUANES



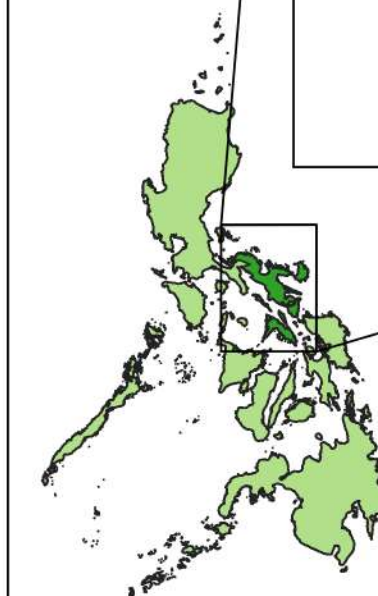
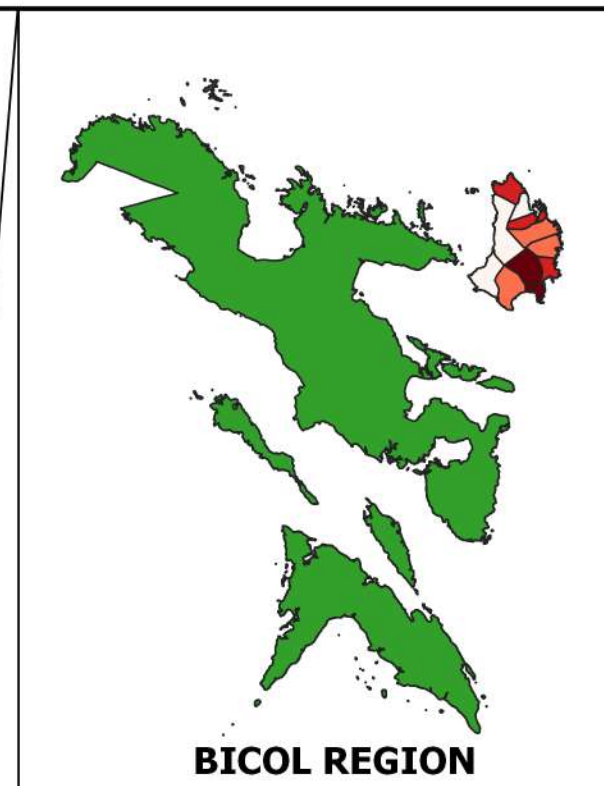
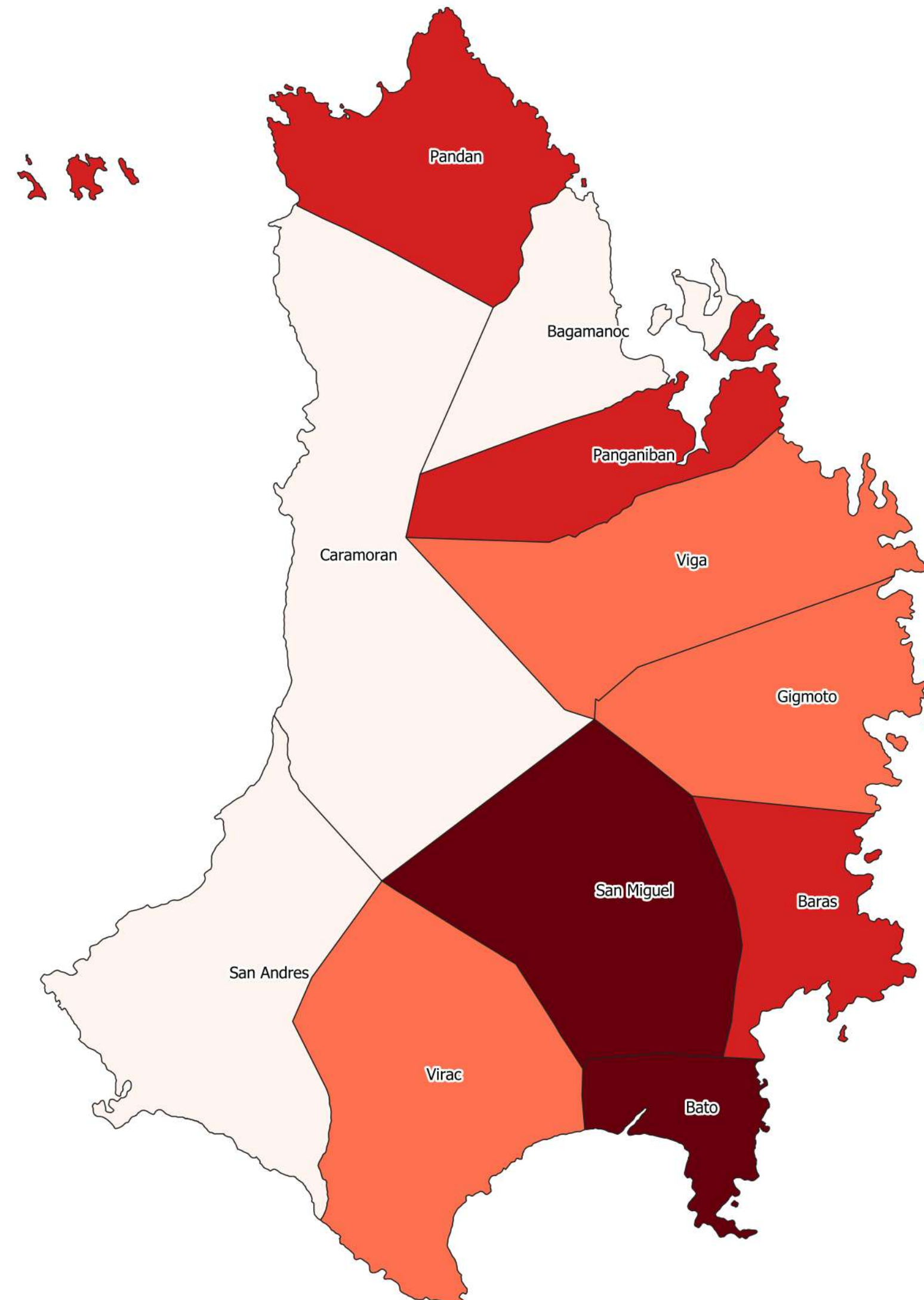
Department of Agriculture, RFO 5  
 Adaptation and Mitigation Initiative in Agriculture  
 San Agustin, Pili, Camarines Sur

### Climate Risk Vulnerability Assessment (CRVA)



Scale - 1:190000  
 CRS - WGS84

- Legend**
- Natural Capital**
- Very High
  - High
  - Moderate
  - Low
  - Very Low



PHILIPPINES



# Physical Capital Map

## PROVINCE OF CATANDUANES



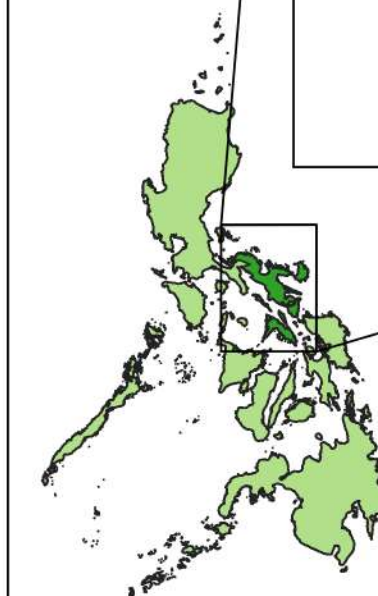
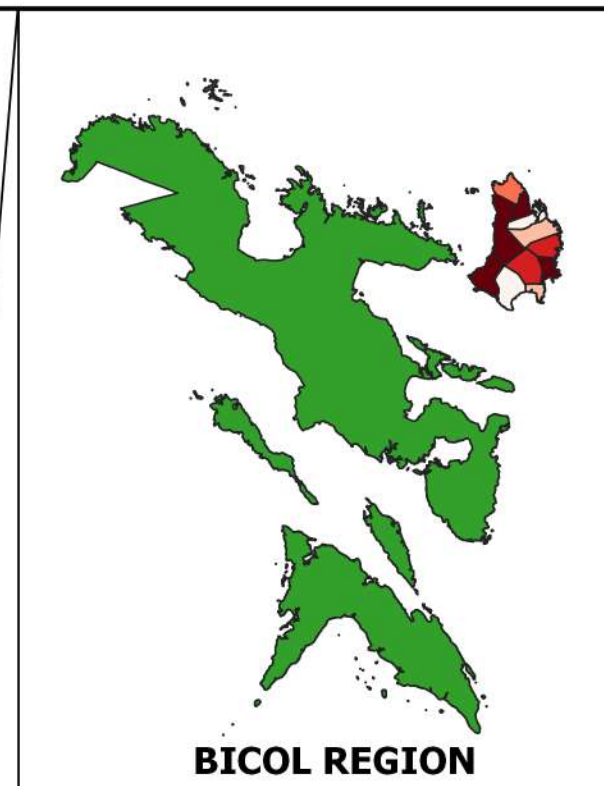
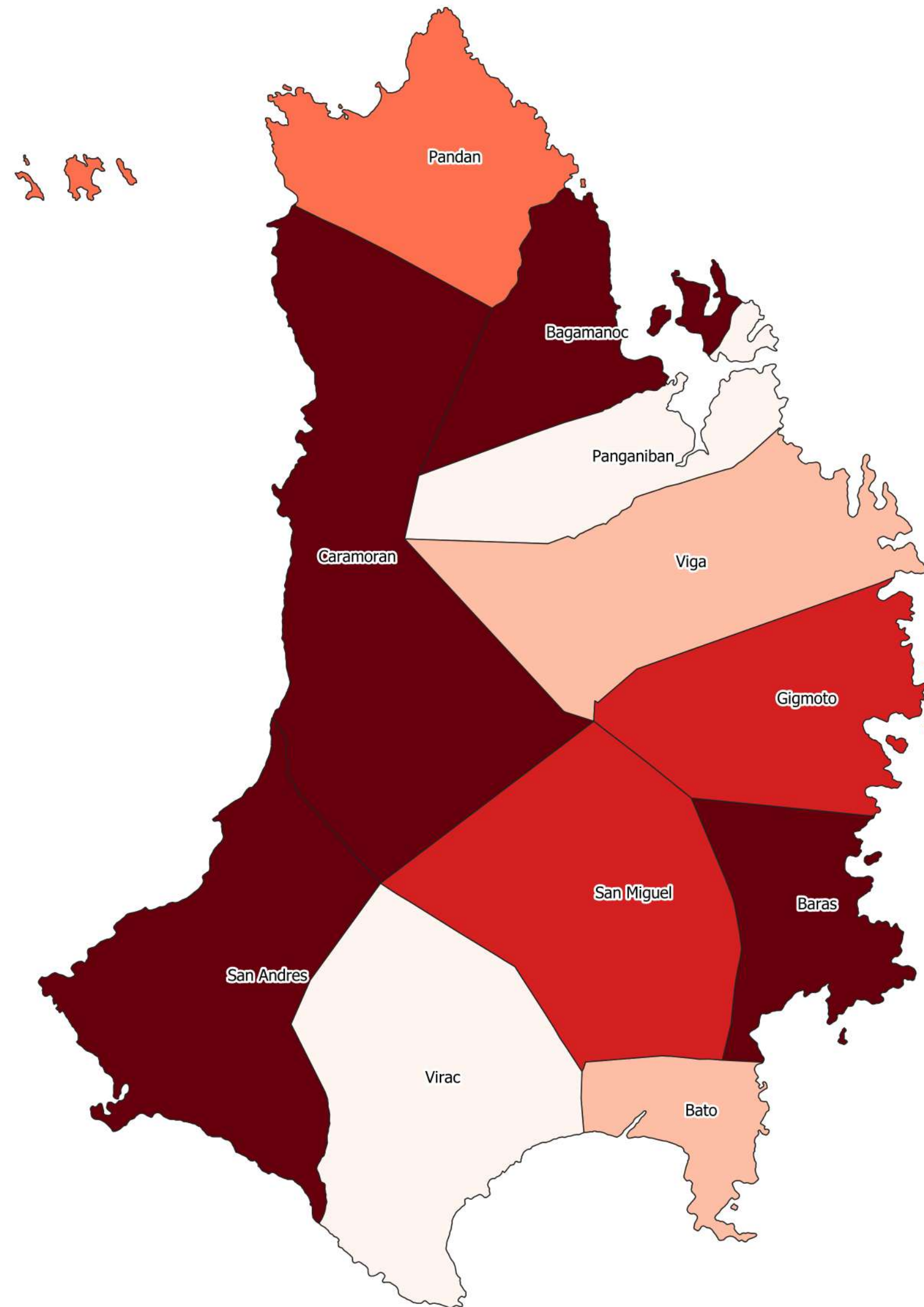
Department of Agriculture, RFO 5  
 Adaptation and Mitigation Initiative in Agriculture  
 San Agustin, Pili, Camarines Sur

### Climate Risk Vulnerability Assessment (CRVA)



Scale - 1:190000  
 CRS - WGS84

- Legend**
- Physical Capital**
- Very High
  - High
  - Moderate
  - Low
  - Very Low



**PHILIPPINES**



# Social Capital Map

## PROVINCE OF CATANDUANES



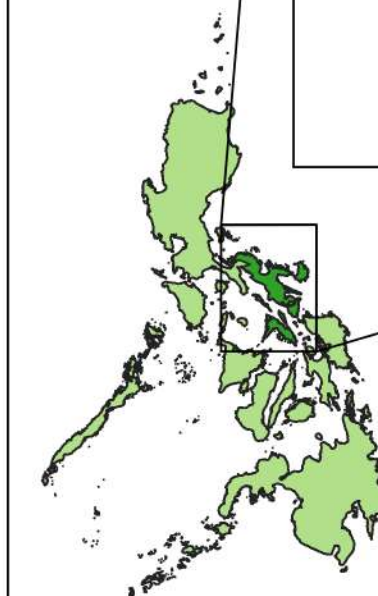
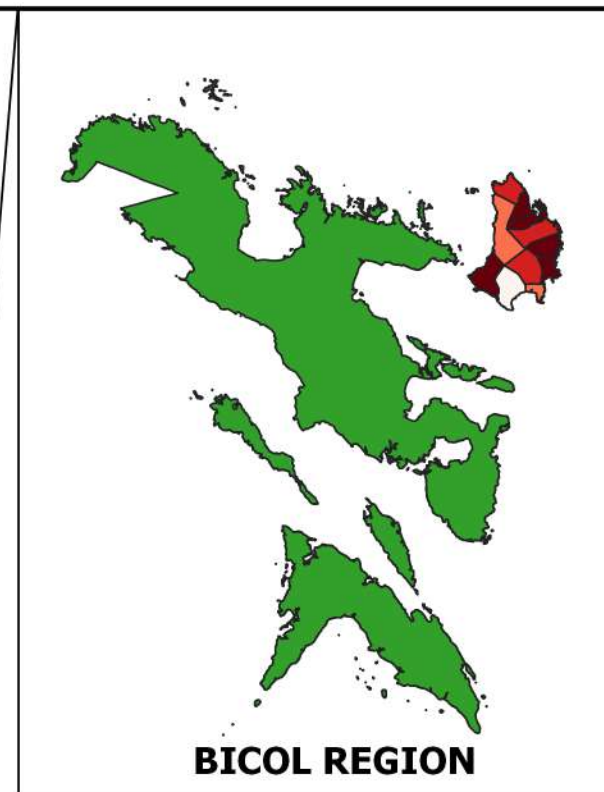
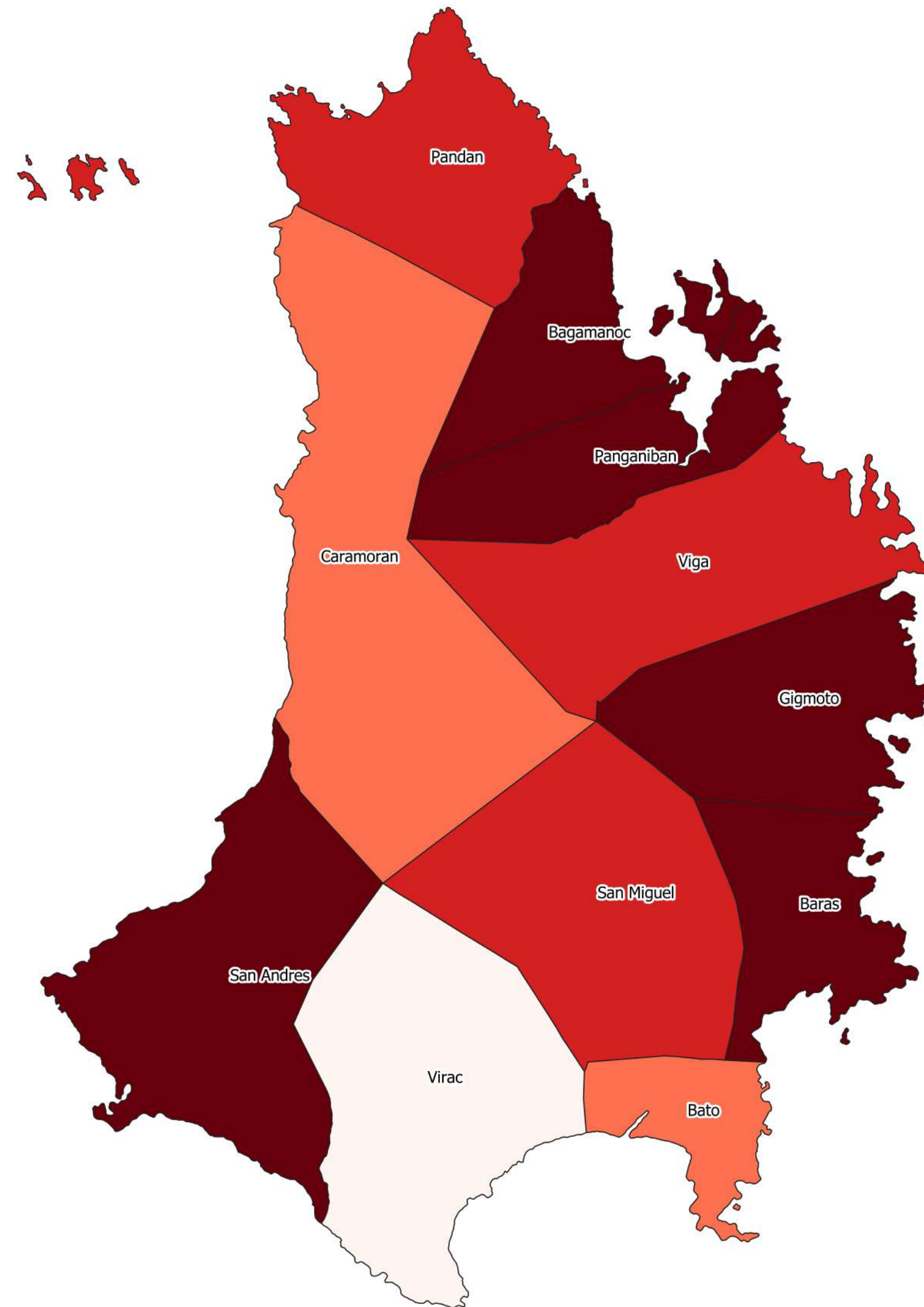
Department of Agriculture, RFO 5  
 Adaptation and Mitigation Initiative in Agriculture  
 San Agustin, Pili, Camarines Sur

### Climate Risk Vulnerability Assessment (CRVA)



Scale - 1:190000  
 CRS - WGS84

- Legend**
- Social Capital**
- Very High
  - High
  - Moderate
  - Low
  - Very Low



PHILIPPINES