

Abaca Occurrence Map

PROVINCE OF CATANDUANES



Department of Agriculture, RFO 5
Adaptation and Mitigation Initiative in Agriculture
San Agustin, Pili, Camarines Sur

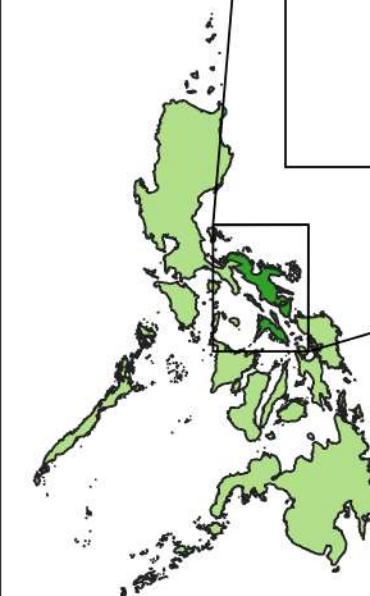
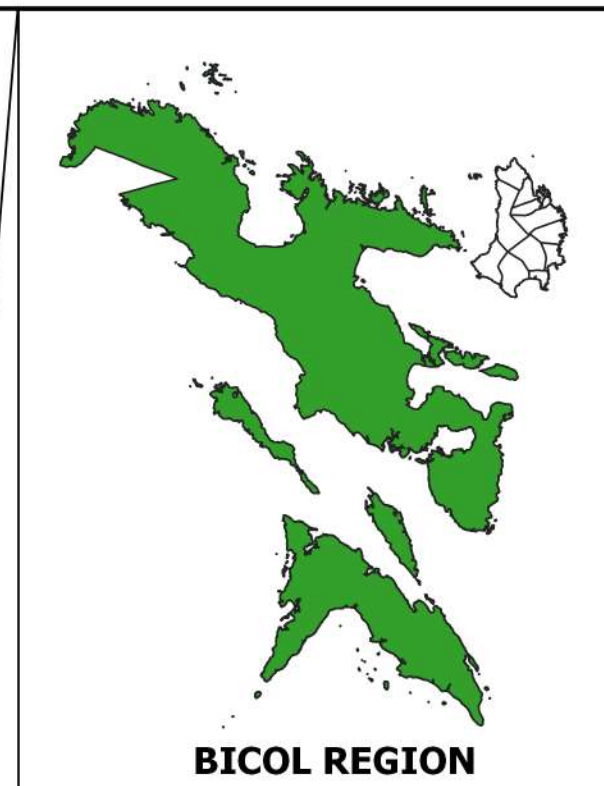
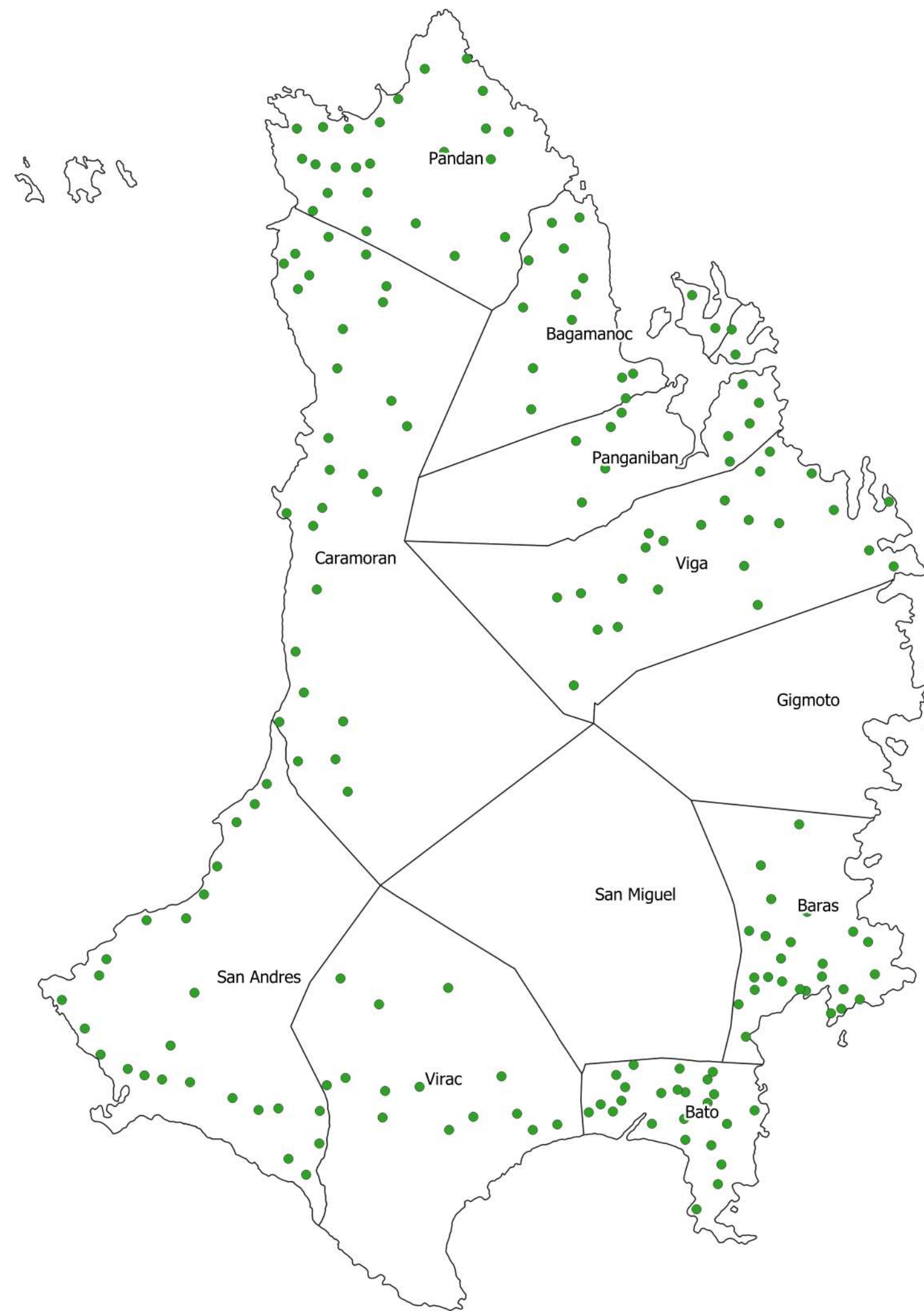
Climate Risk Vulnerability Assessment (CRVA)



Scale - 1:200000
CRS - WGS84

Legend

- ABACA
- Municipal Boundary



PHILIPPINES

Banana Occurrence Map

PROVINCE OF CATANDUANES



Department of Agriculture, RFO 5
Adaptation and Mitigation Initiative in Agriculture
San Agustin, Pili, Camarines Sur

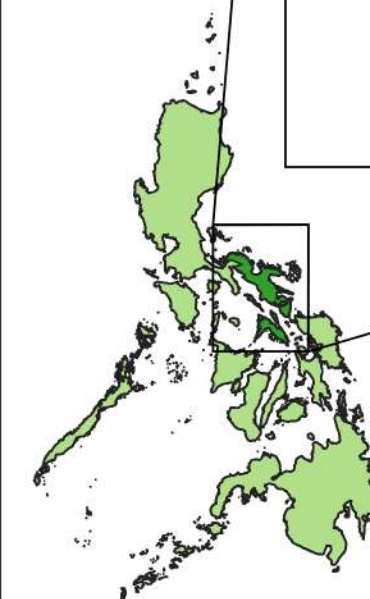
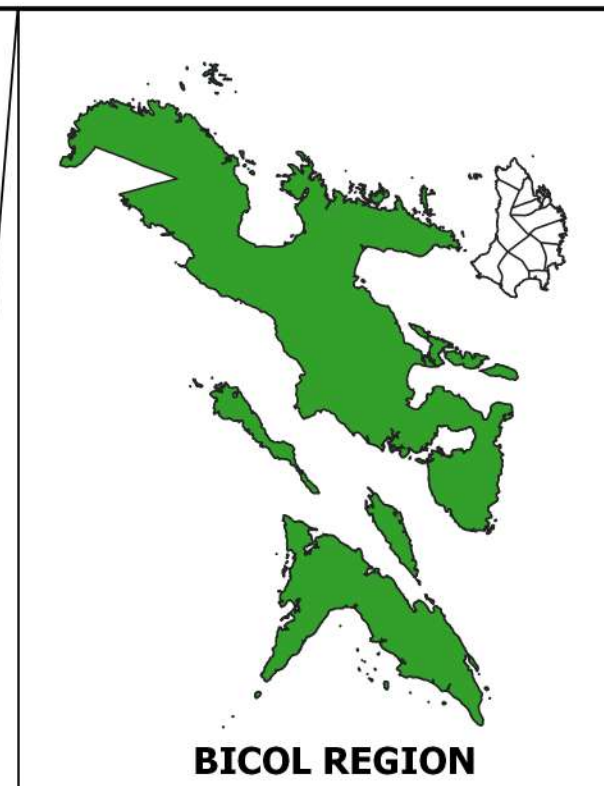
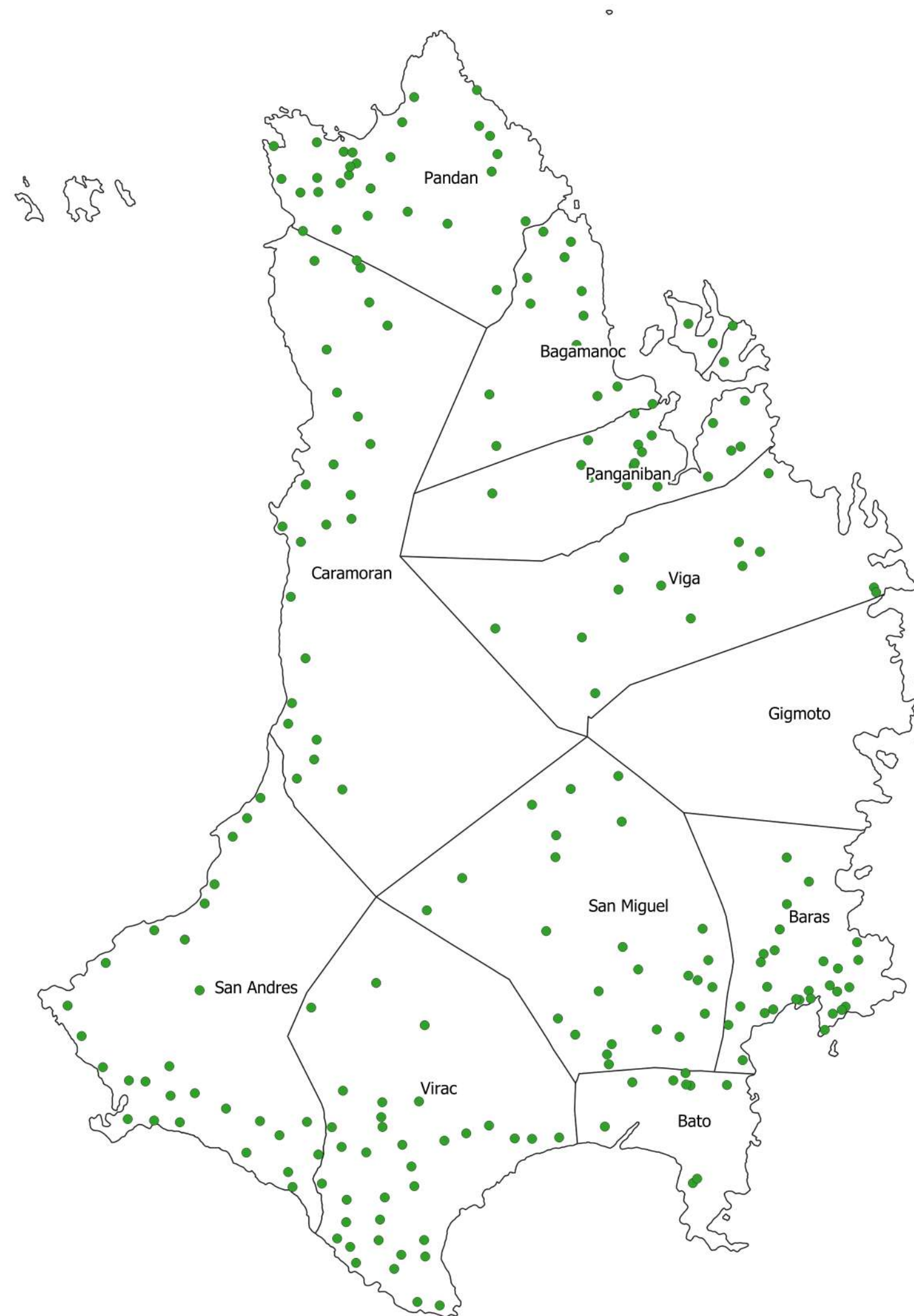
Climate Risk Vulnerability Assessment (CRVA)



Scale - 1:200000
CRS - WGS84

Legend

- BANANA
- Municipal Boundary



PHILIPPINES

Cacao Occurrence Map

PROVINCE OF CATANDUANES



Department of Agriculture, RFO 5
Adaptation and Mitigation Initiative in Agriculture
San Agustin, Pili, Camarines Sur

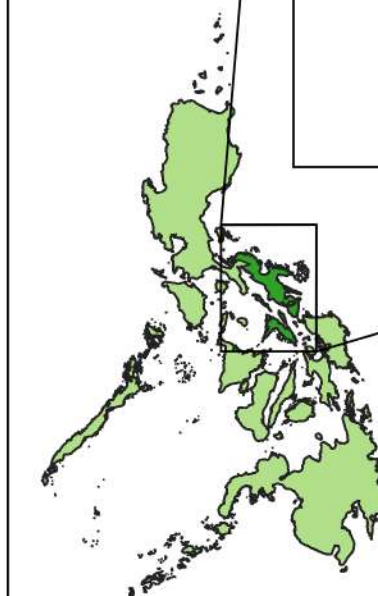
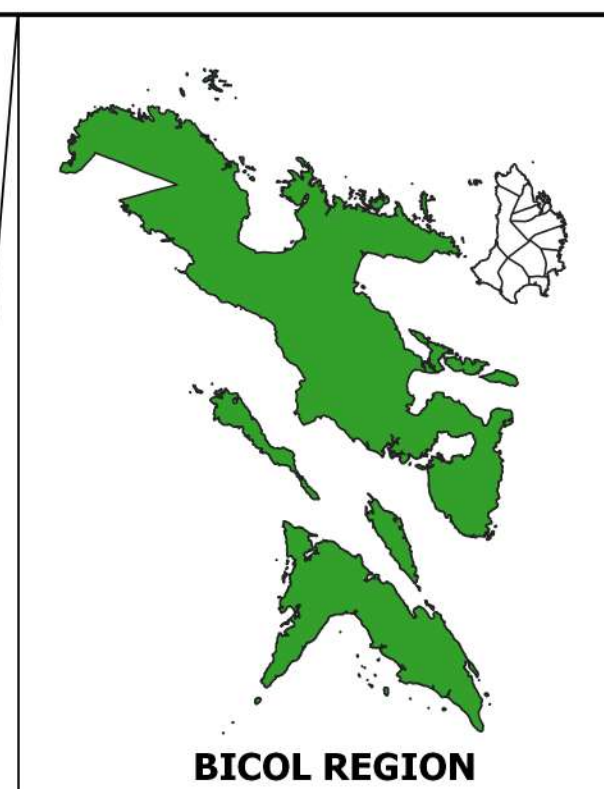
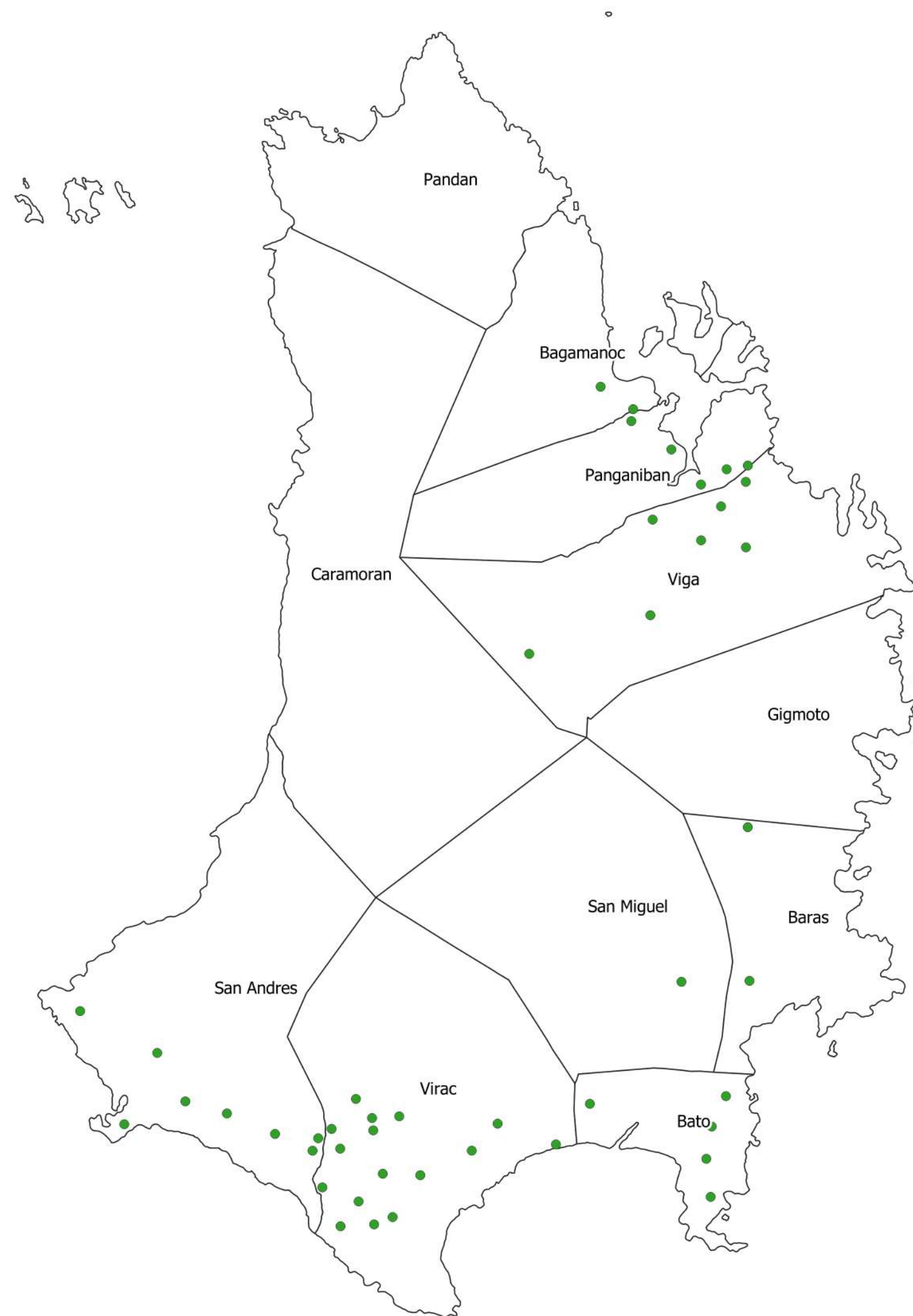
Climate Risk Vulnerability Assessment (CRVA)



Scale - 1:200000
CRS - WGS84

Legend

- CACAO
- Municipal Boundary



PHILIPPINES

Calamansi Occurrence Map

PROVINCE OF CATANDUANES



Department of Agriculture, RFO 5
Adaptation and Mitigation Initiative in Agriculture
San Agustin, Pili, Camarines Sur

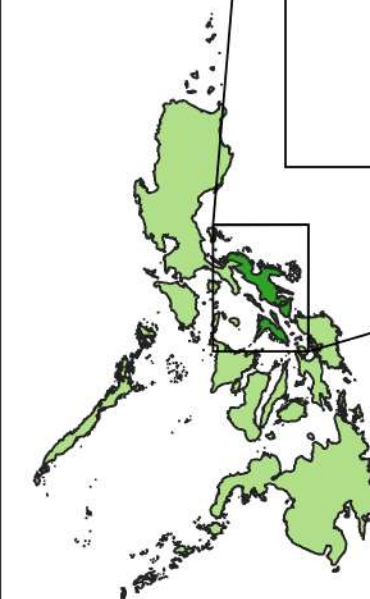
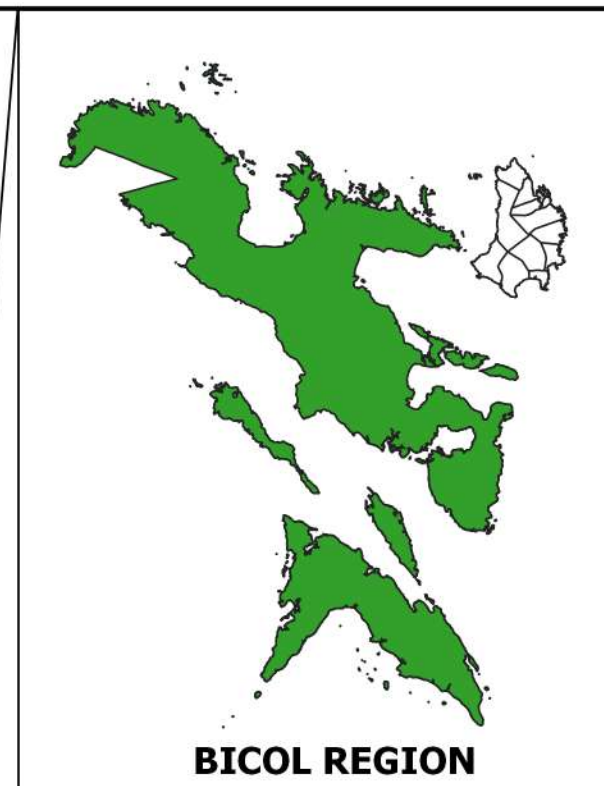
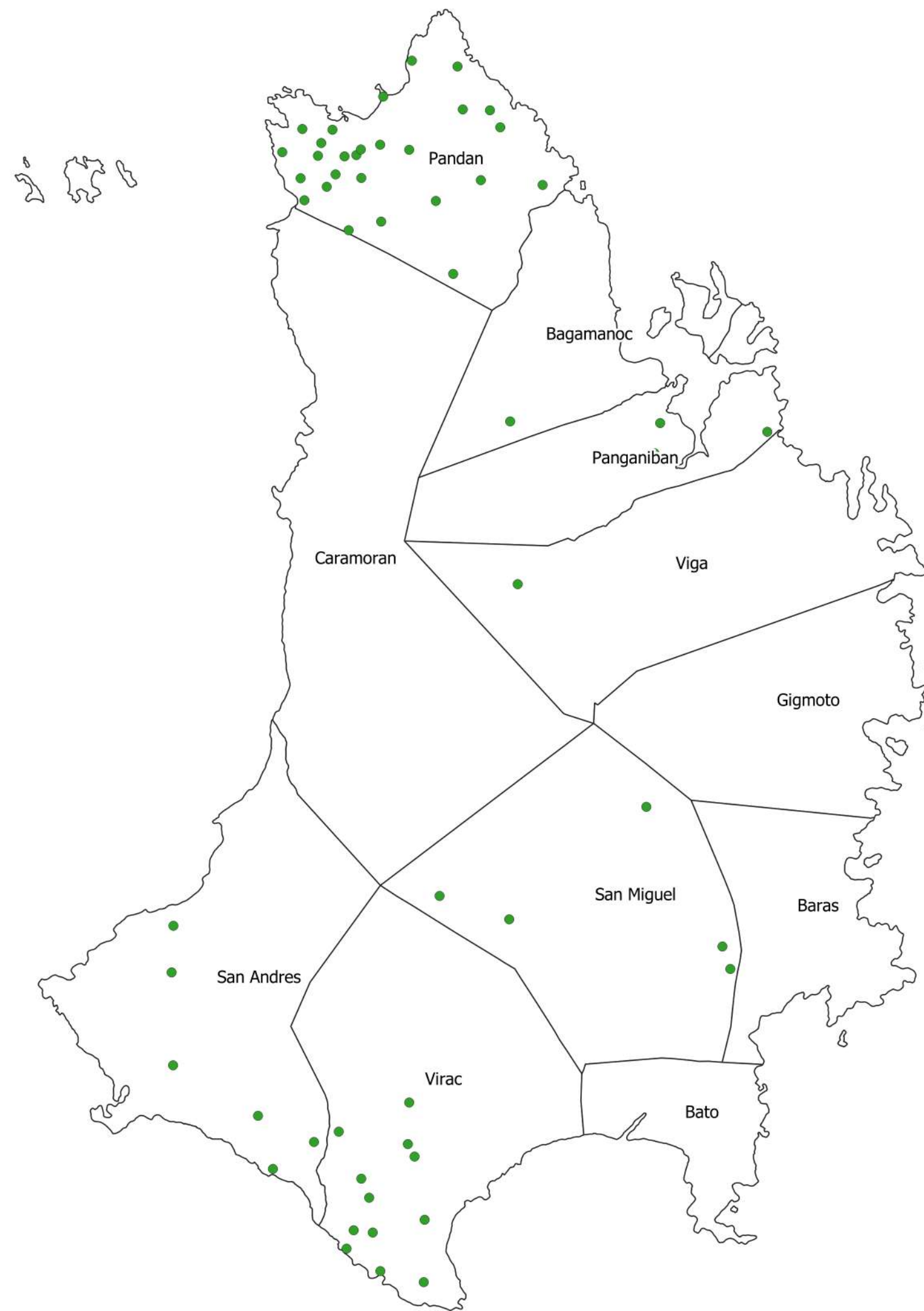
Climate Risk Vulnerability Assessment (CRVA)



Scale - 1:200000
CRS - WGS84

Legend

- CALAMANSI
- Municipal Boundary



PHILIPPINES

Cassava Occurrence Map

PROVINCE OF CATANDUANES



Department of Agriculture, RFO 5
 Adaptation and Mitigation Initiative in Agriculture
 San Agustin, Pili, Camarines Sur

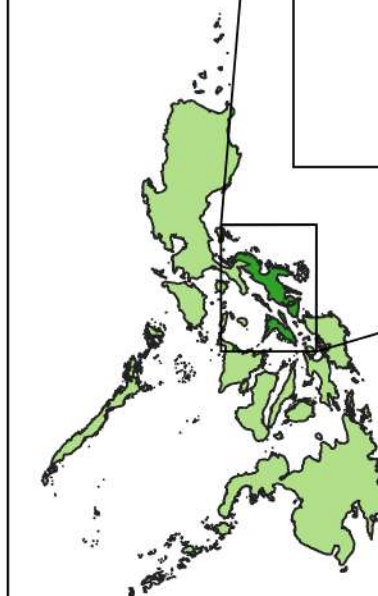
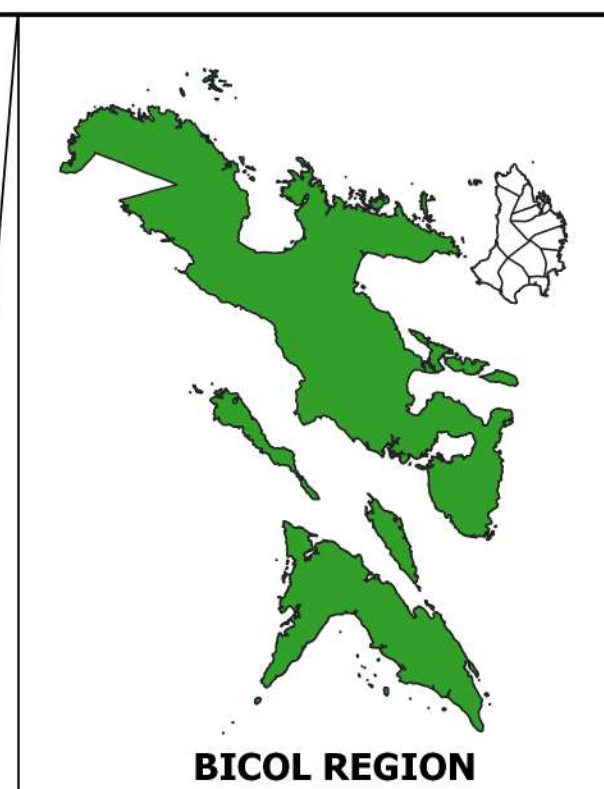
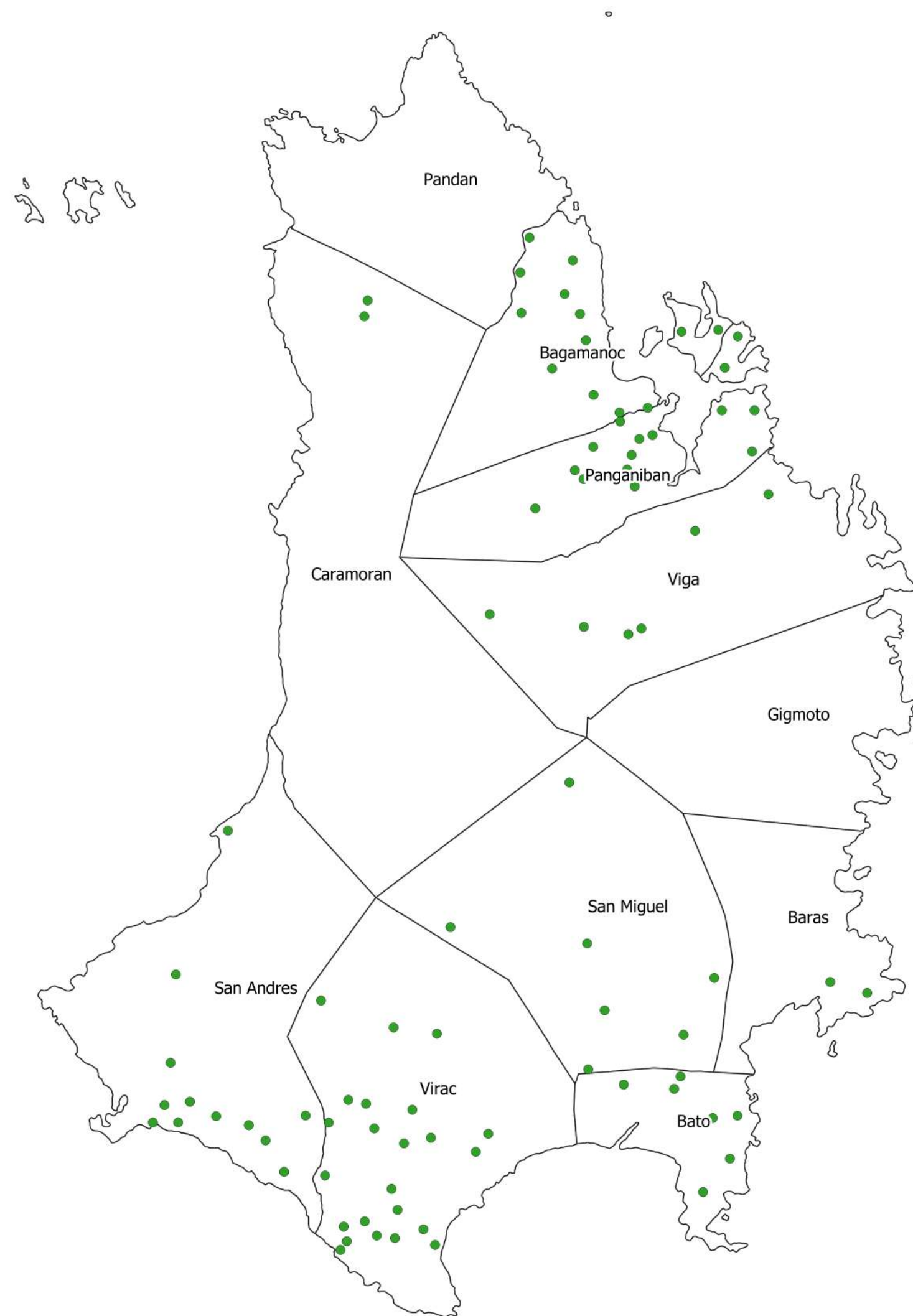
Climate Risk Vulnerability Assessment (CRVA)



Scale - 1:200000
 CRS - WGS84

Legend

- CASSAVA
- Municipal Boundary



PHILIPPINES

Coconut Occurrence Map

PROVINCE OF CATANDUANES



Department of Agriculture, RFO 5
Adaptation and Mitigation Initiative in Agriculture
San Agustin, Pili, Camarines Sur

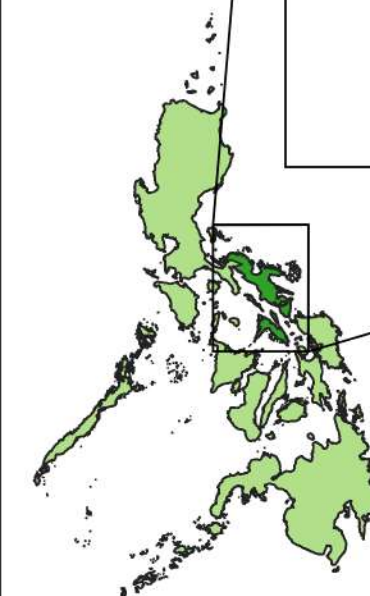
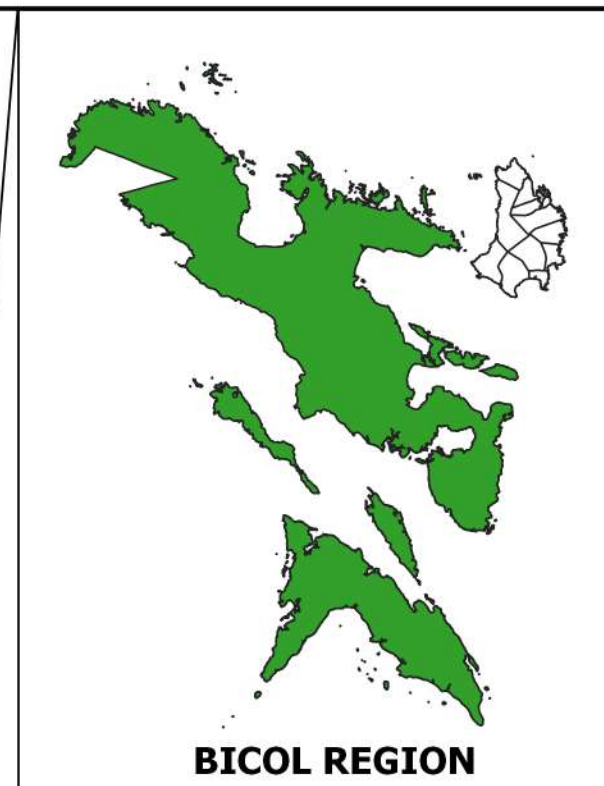
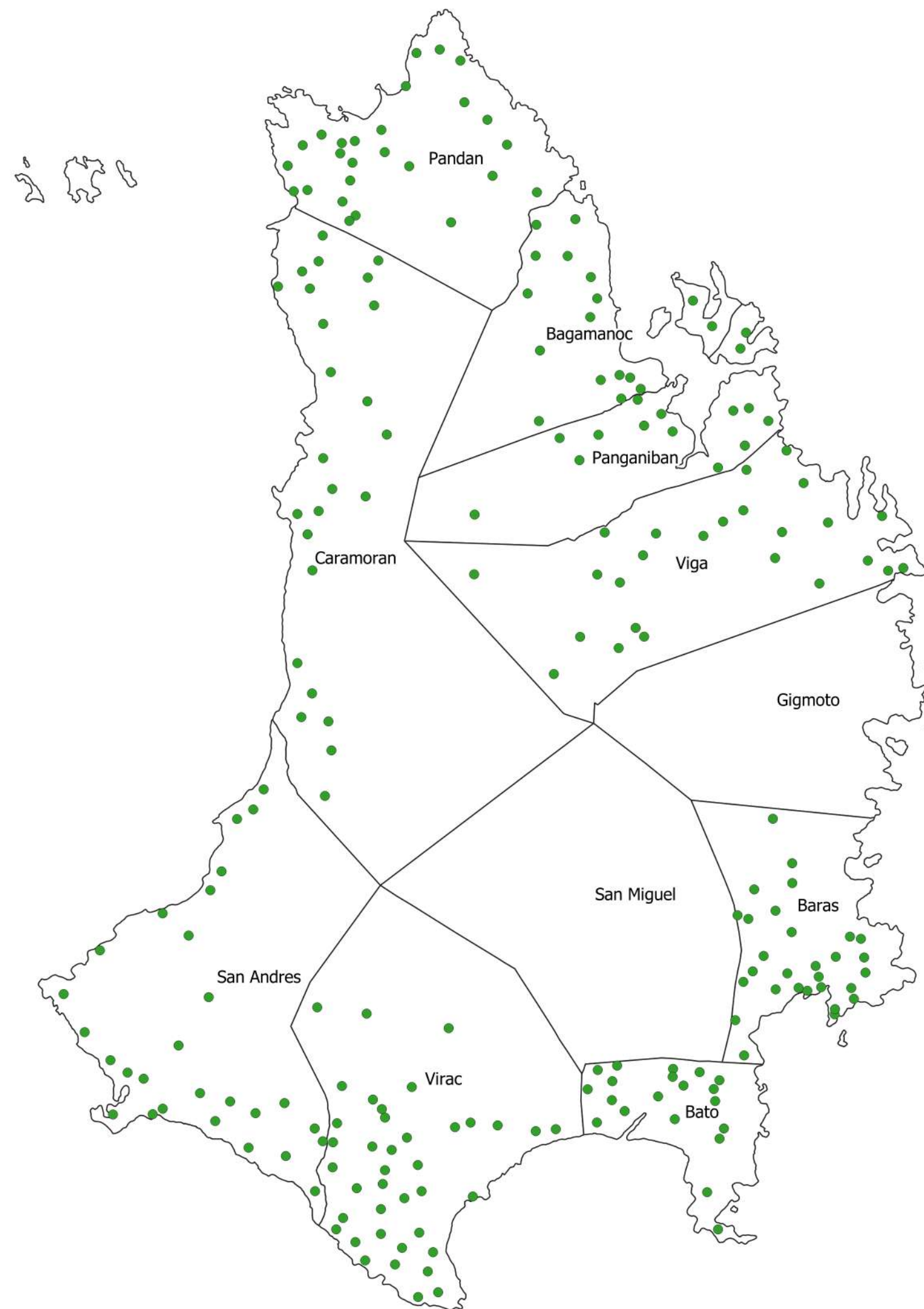
Climate Risk Vulnerability Assessment (CRVA)



Scale - 1:200000
CRS - WGS84

Legend

- COCONUT
- Municipal Boundary



PHILIPPINES

Corn Occurrence Map

PROVINCE OF CATANDUANES



Department of Agriculture, RFO 5
Adaptation and Mitigation Initiative in Agriculture
San Agustin, Pili, Camarines Sur

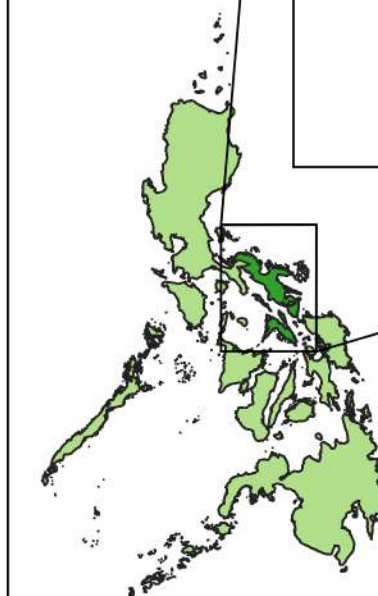
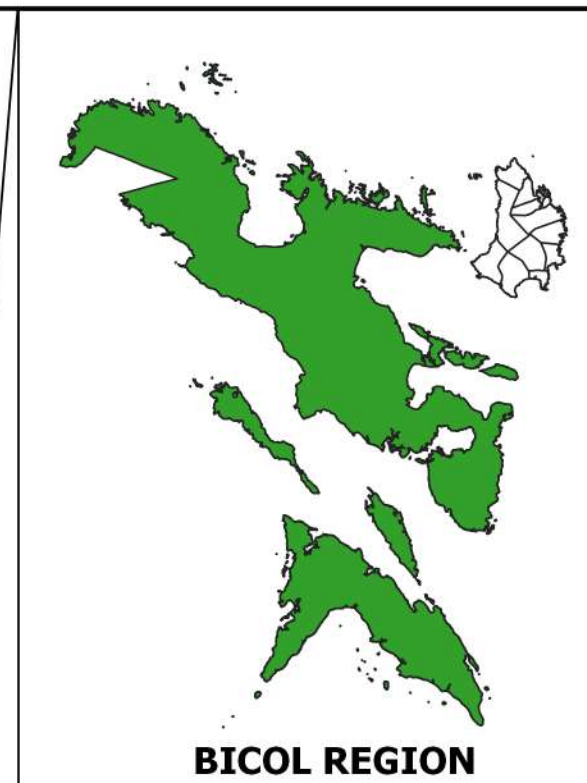
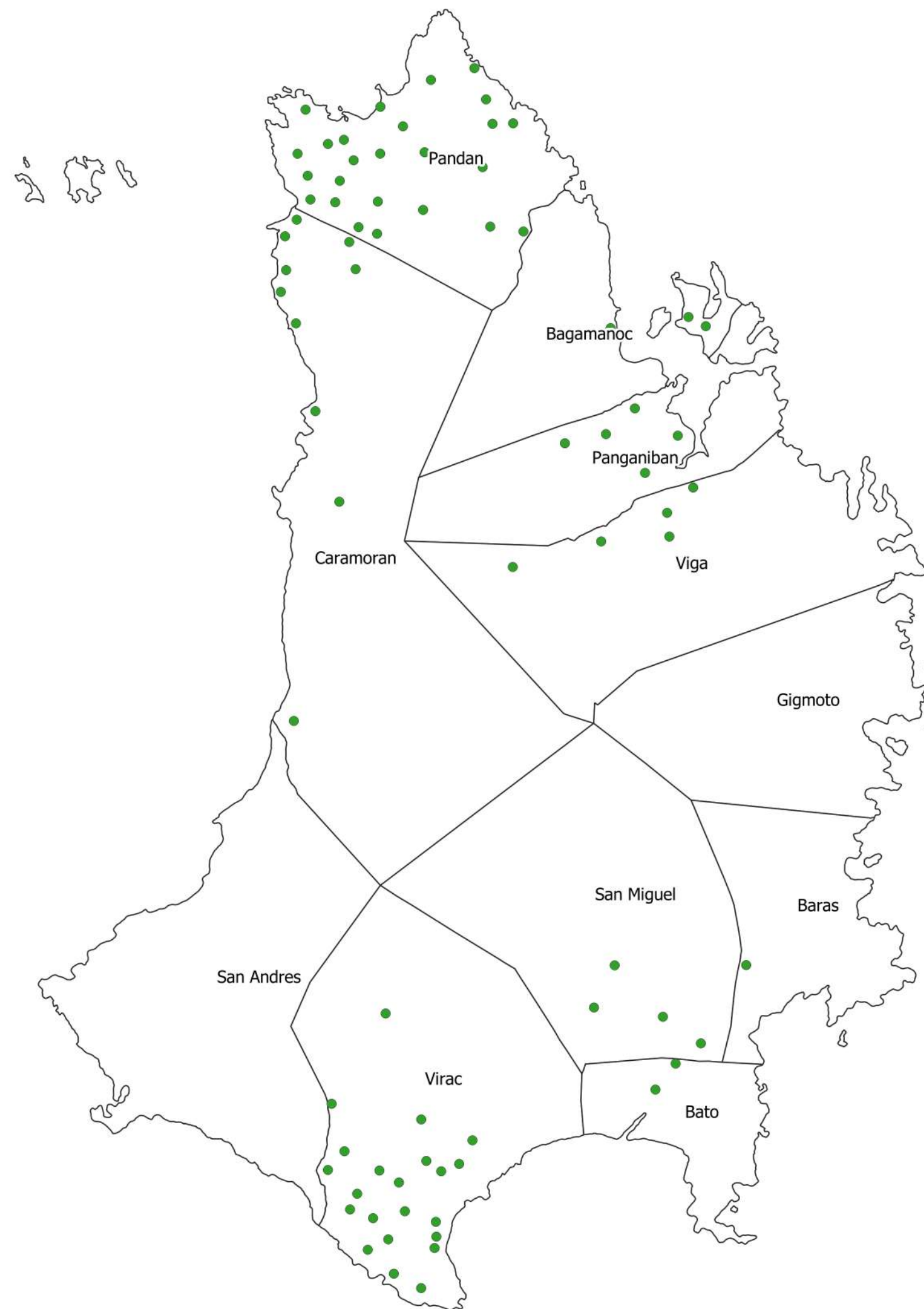
Climate Risk Vulnerability Assessment (CRVA)



Scale - 1:200000
CRS - WGS84

Legend

- CORN
- Municipal Boundary



PHILIPPINES

Eggplant Occurrence Map

PROVINCE OF CATANDUANES



Department of Agriculture, RFO 5
Adaptation and Mitigation Initiative in Agriculture
San Agustin, Pili, Camarines Sur

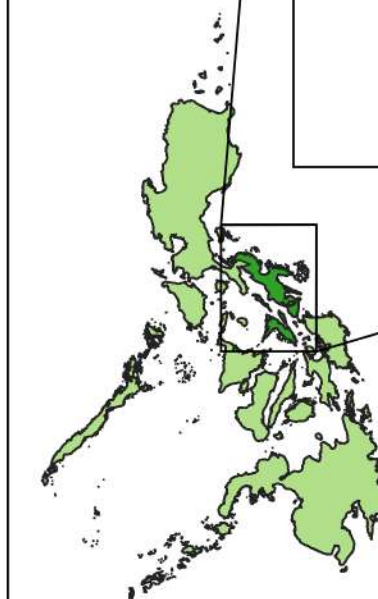
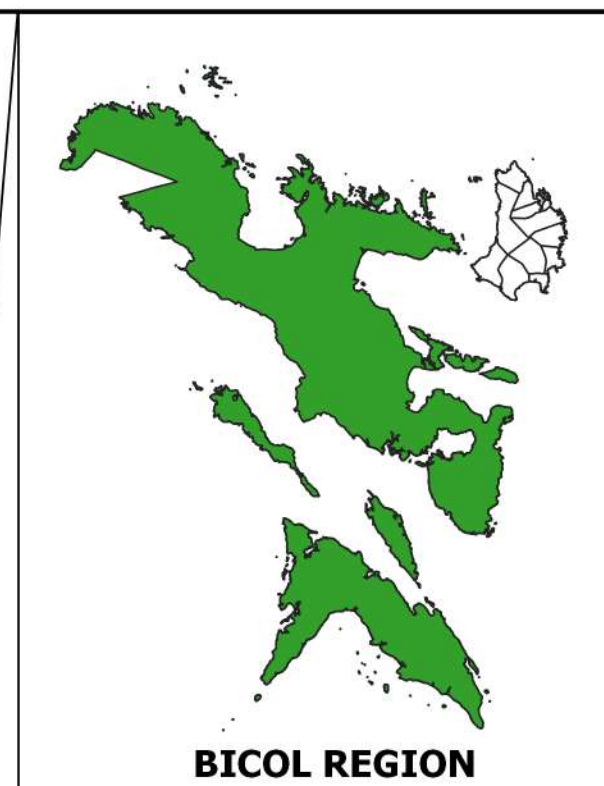
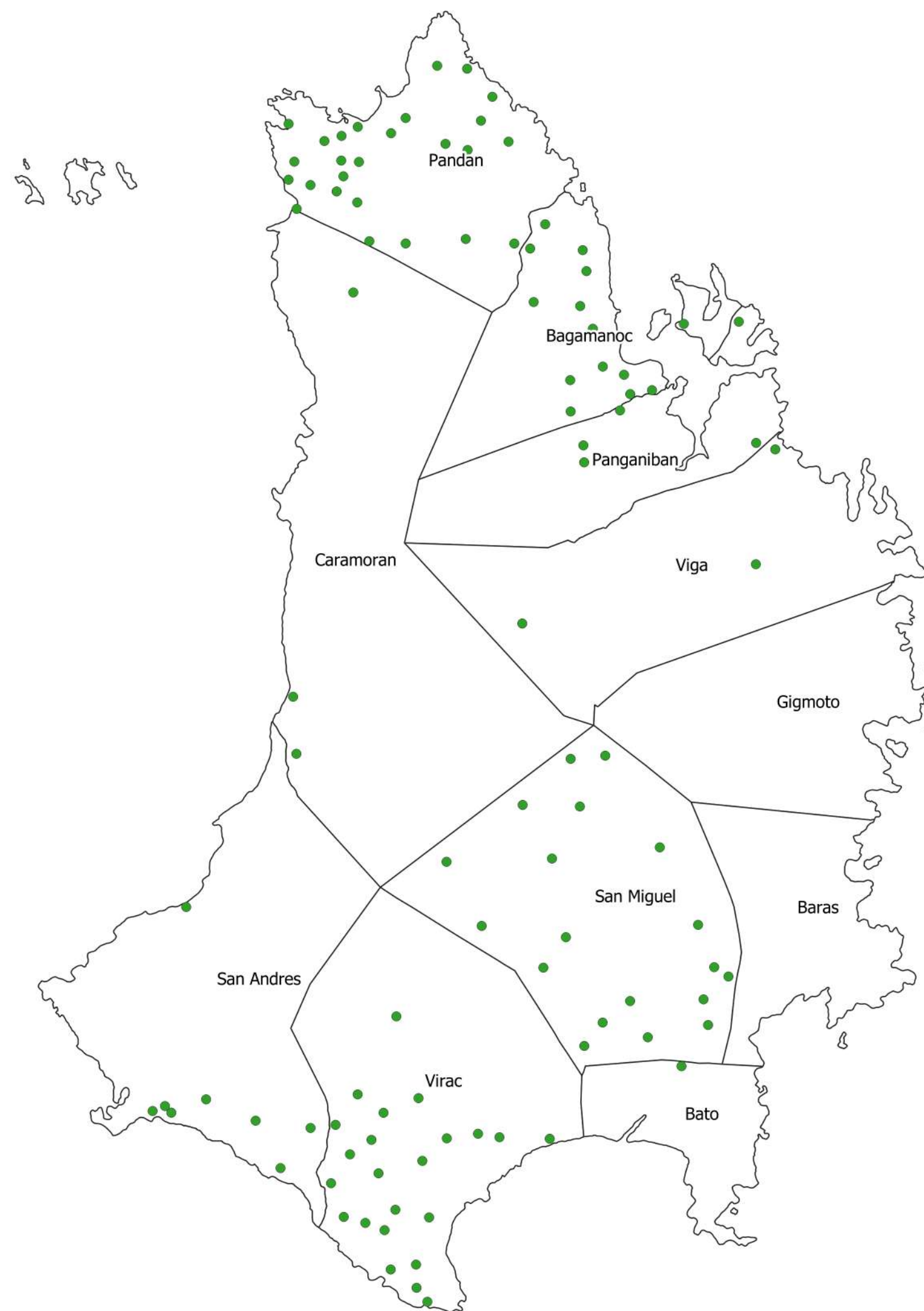
Climate Risk Vulnerability Assessment (CRVA)



Scale - 1:200000
CRS - WGS84

Legend

- EGGPLANT
- Municipal Boundary



PHILIPPINES

Millet Occurrence Map

PROVINCE OF CATANDUANES



Department of Agriculture, RFO 5
Adaptation and Mitigation Initiative in Agriculture

San Agustin, Pili, Camarines Sur

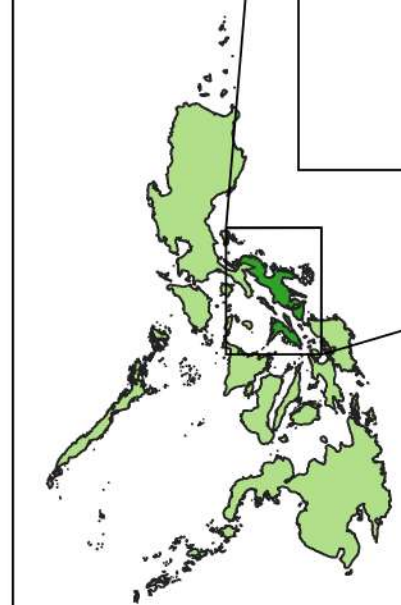
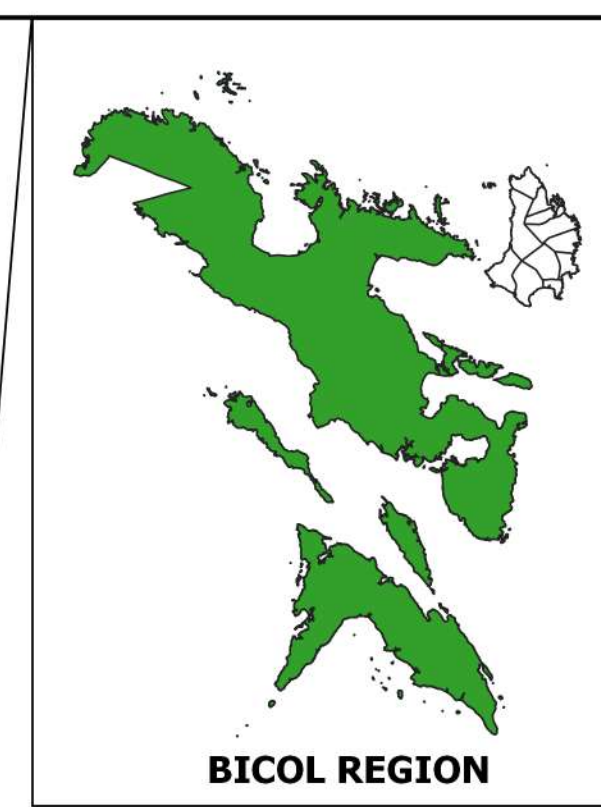
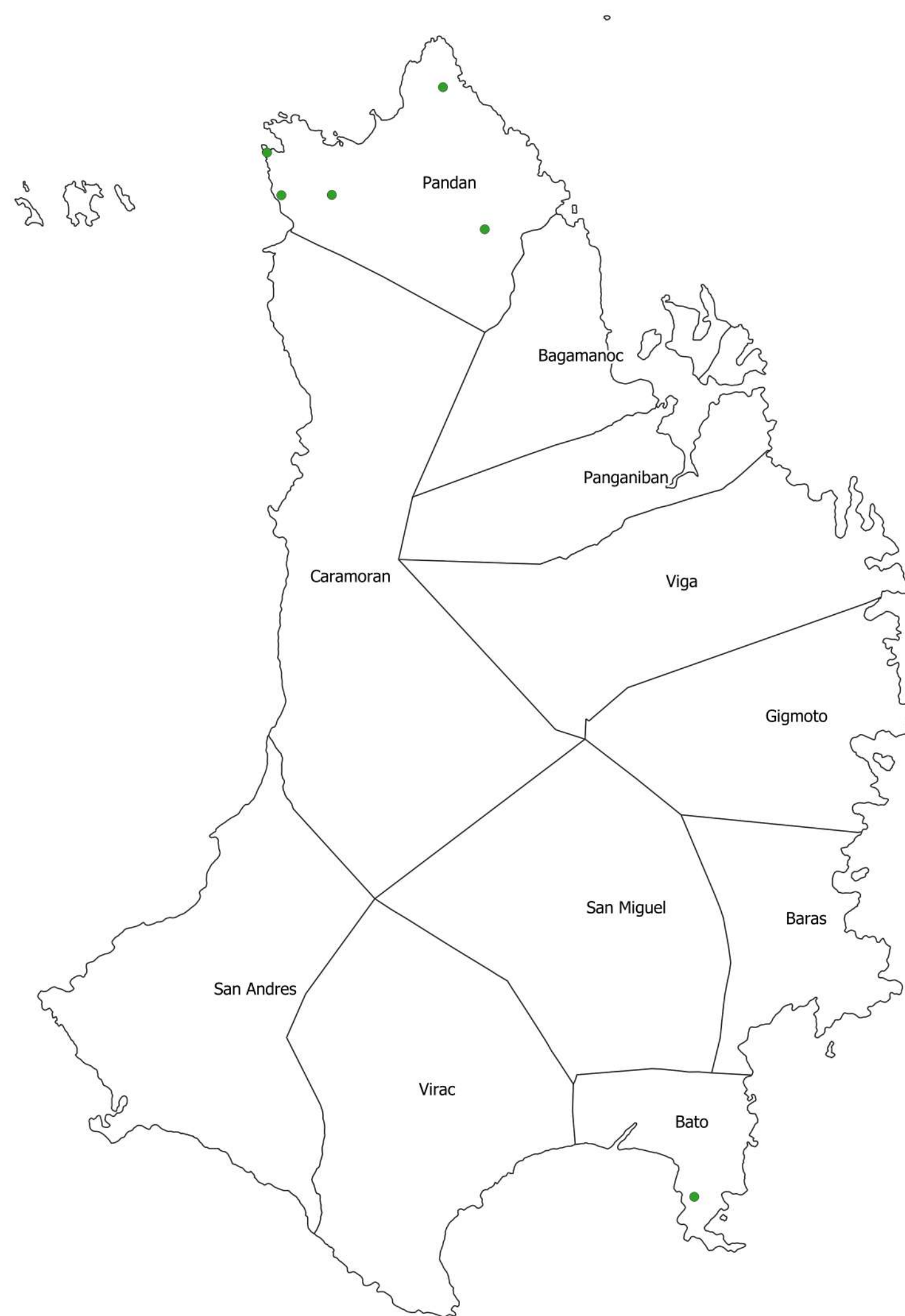
Climate Risk Vulnerability Assessment (CRVA)



Scale - 1:200000
CRS - WGS84

Legend

- MILLET
- Municipal Boundary



PHILIPPINES

Mud Crab Occurrence Map

PROVINCE OF CATANDUANES



Department of Agriculture, RFO 5
Adaptation and Mitigation Initiative in Agriculture
San Agustin, Pili, Camarines Sur

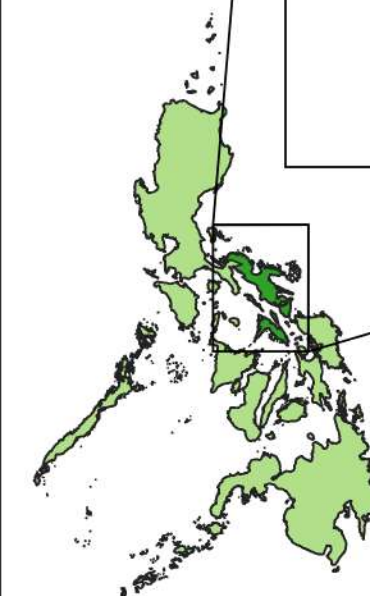
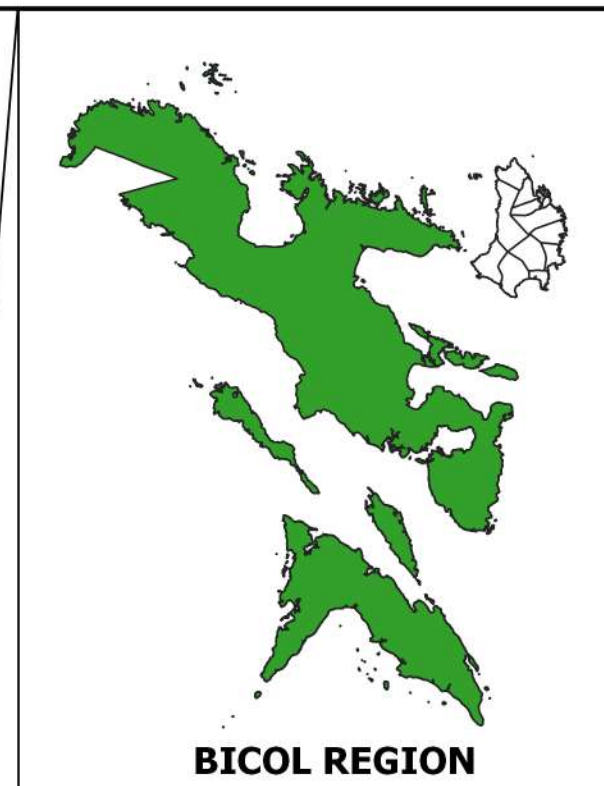
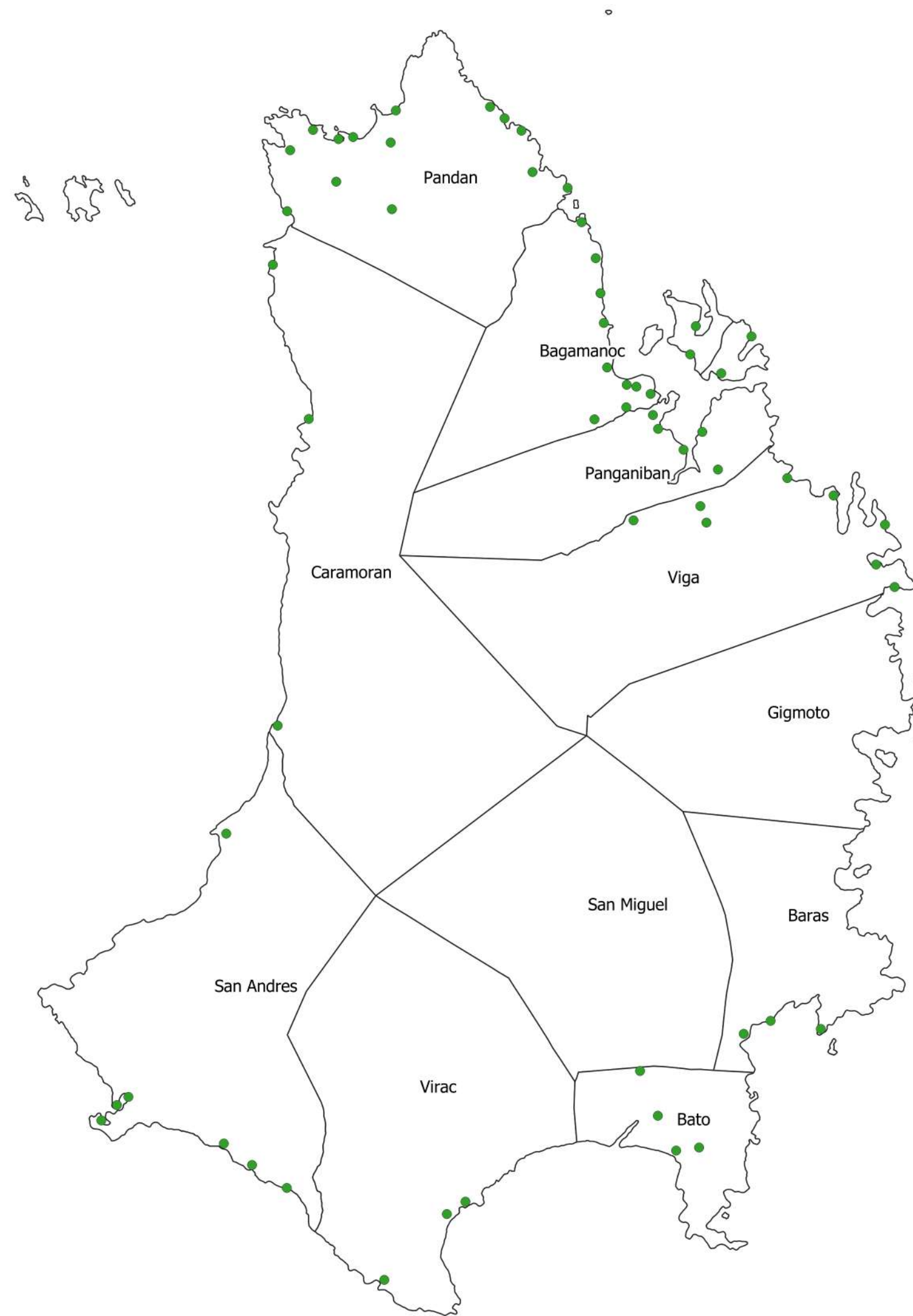
Climate Risk Vulnerability Assessment (CRVA)



Scale - 1:200000
CRS - WGS84

Legend

- MUD CRAB
- Municipal Boundary



PHILIPPINES

Pili Occurrence Map

PROVINCE OF CATANDUANES



Department of Agriculture, RFO 5
Adaptation and Mitigation Initiative in Agriculture
San Agustin, Pili, Camarines Sur

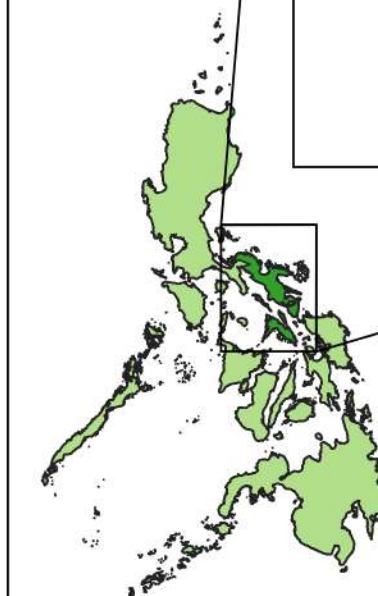
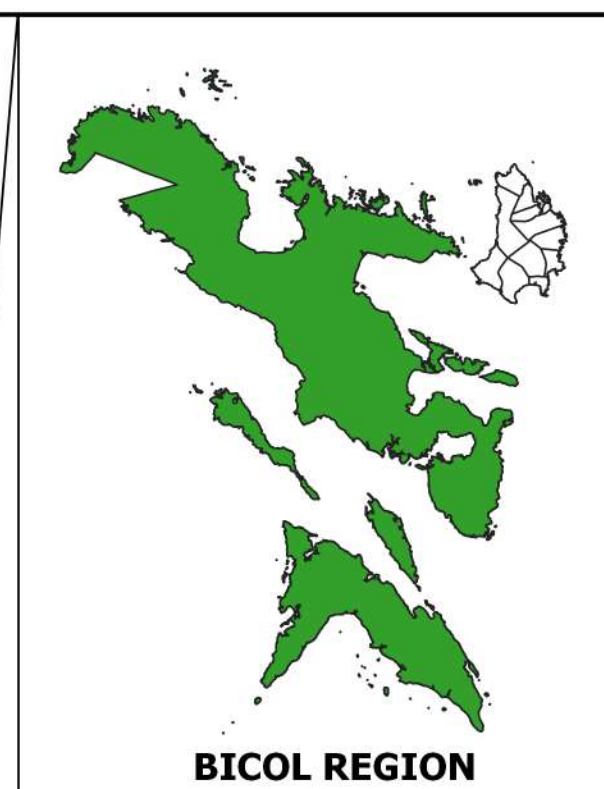
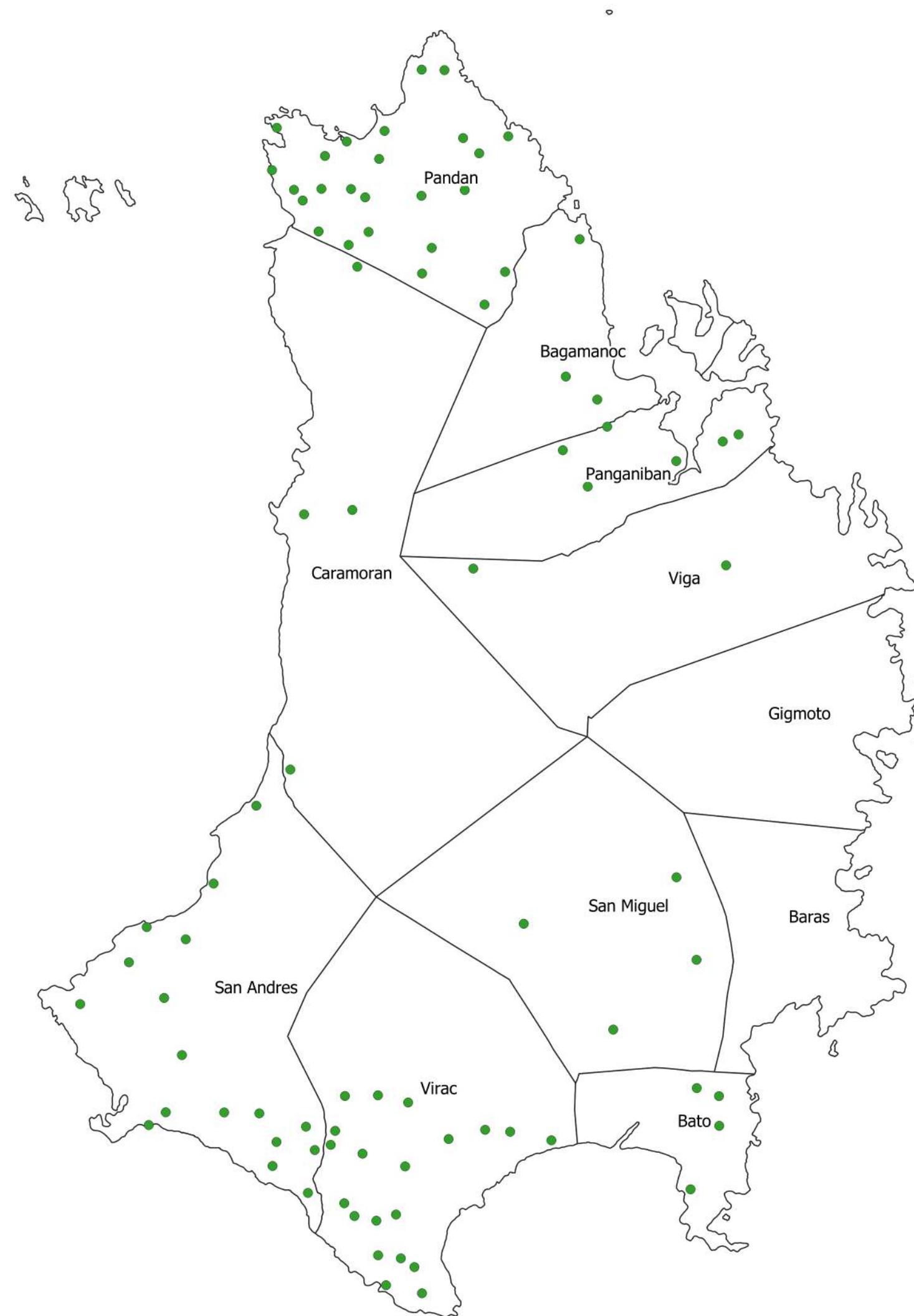
Climate Risk Vulnerability Assessment (CRVA)



Scale - 1:200000
CRS - WGS84

Legend

- PILI
- Municipal Boundary



PHILIPPINES

Pineapple Occurrence Map

PROVINCE OF CATANDUANES



Department of Agriculture, RFO 5
Adaptation and Mitigation Initiative in Agriculture
San Agustin, Pili, Camarines Sur

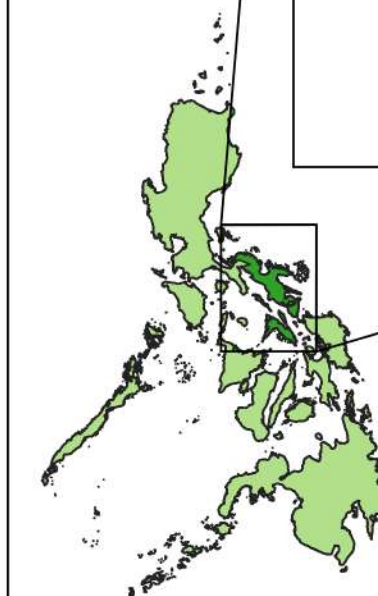
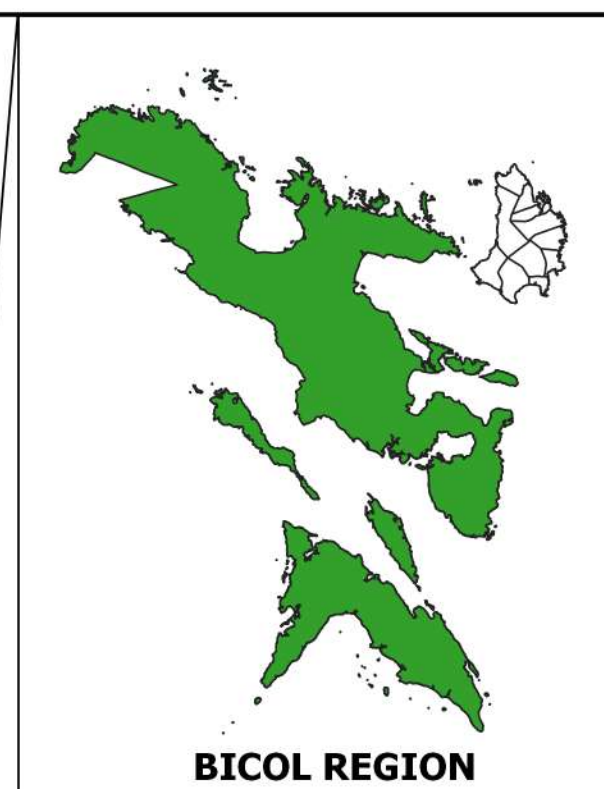
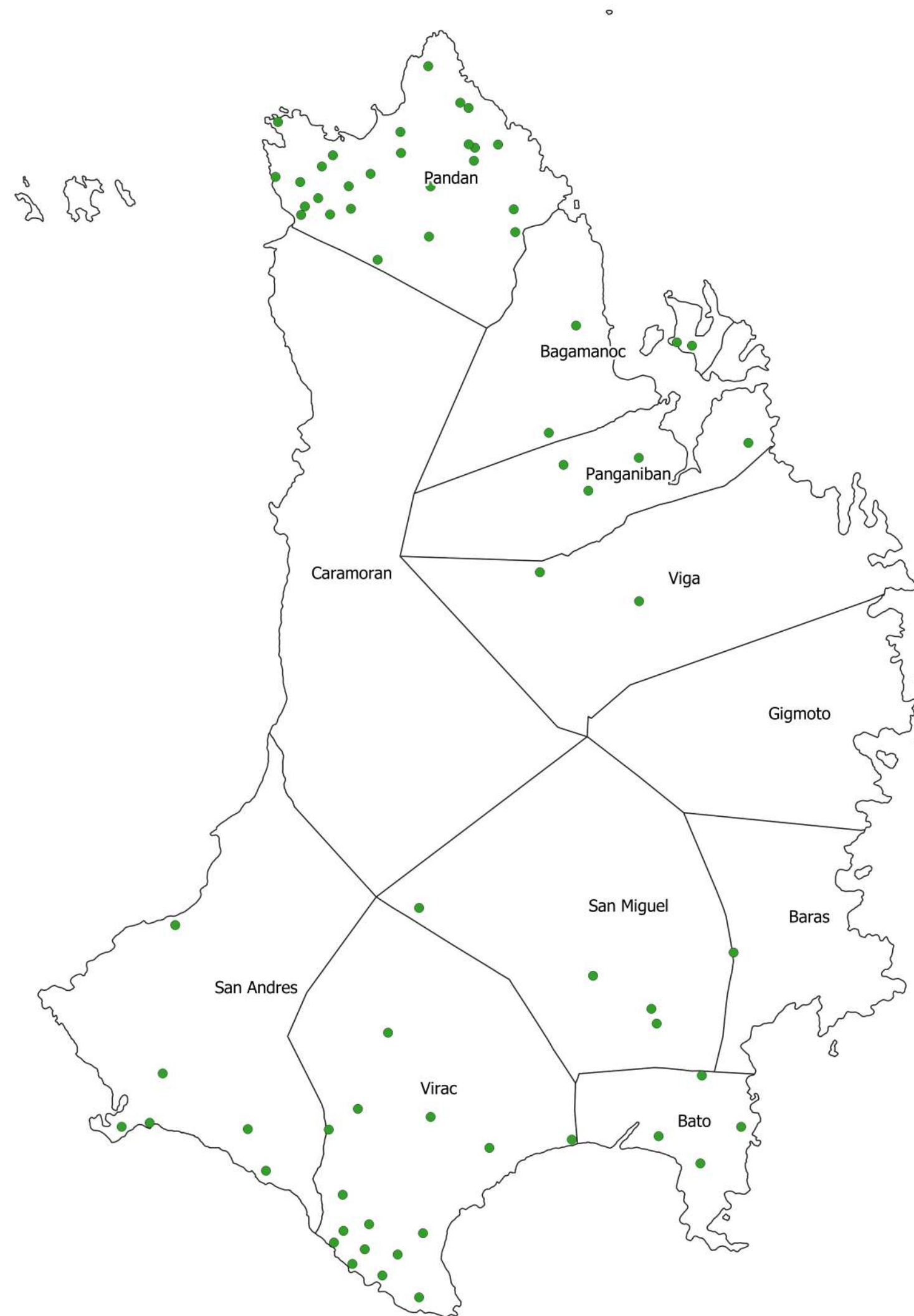
Climate Risk Vulnerability Assessment (CRVA)



Scale - 1:200000
CRS - WGS84

Legend

- PINEAPPLE
- Municipal Boundary



PHILIPPINES

Rice Occurrence Map

PROVINCE OF CATANDUANES



Department of Agriculture, RFO 5
Adaptation and Mitigation Initiative in Agriculture
San Agustin, Pili, Camarines Sur

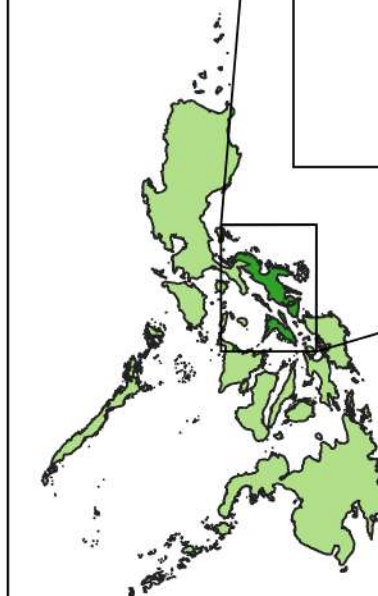
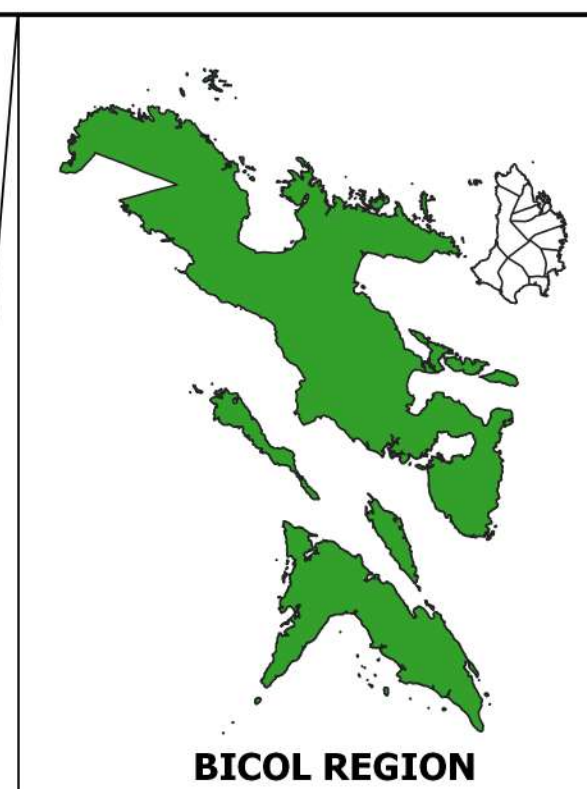
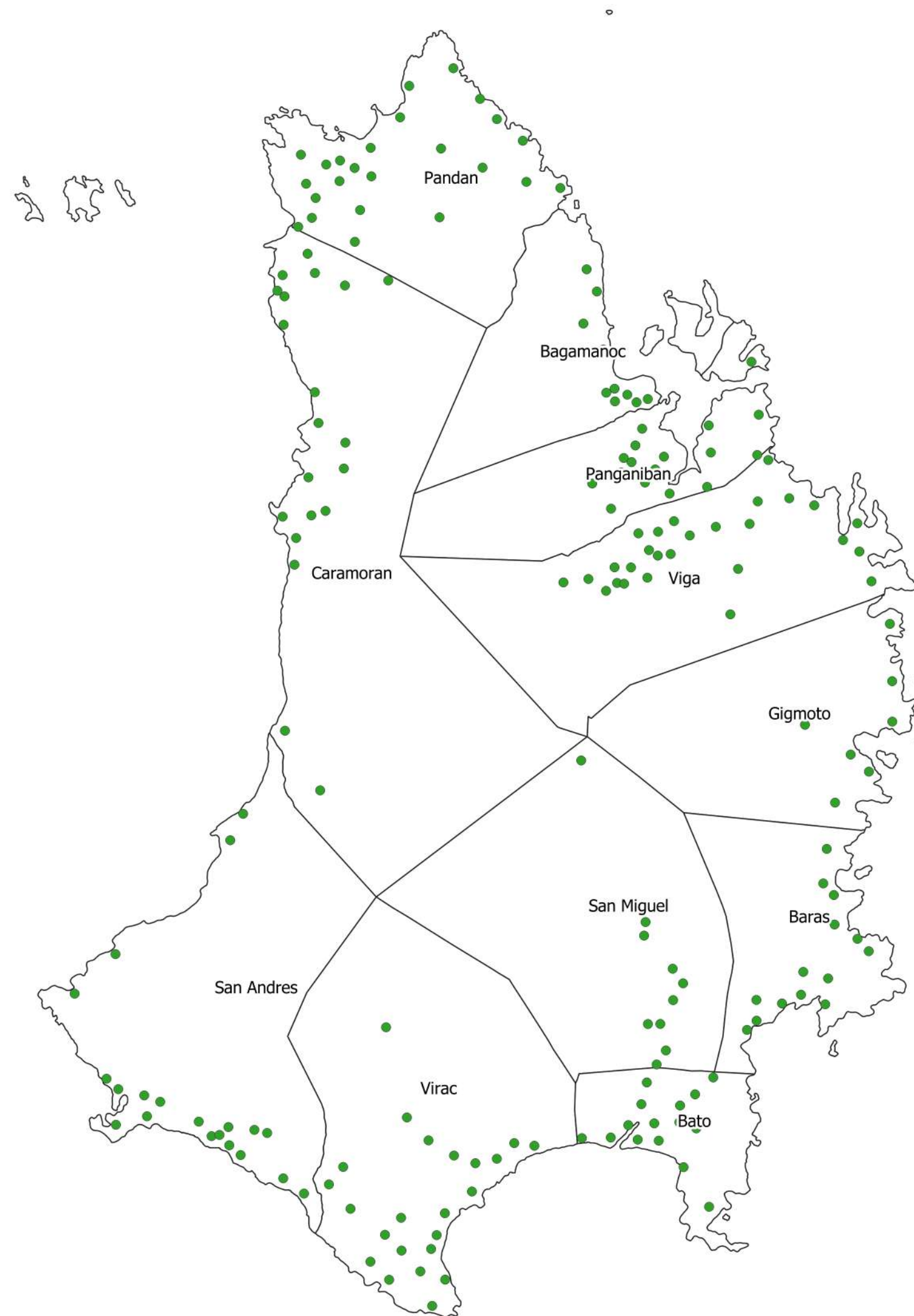
Climate Risk Vulnerability Assessment (CRVA)



Scale - 1:200000
CRS - WGS84

Legend

- RICE
- Municipal Boundary



PHILIPPINES

Sweet Potato Occurrence Map

PROVINCE OF CATANDUANES



Department of Agriculture, RFO 5
Adaptation and Mitigation Initiative in Agriculture

San Agustin, Pili, Camarines Sur

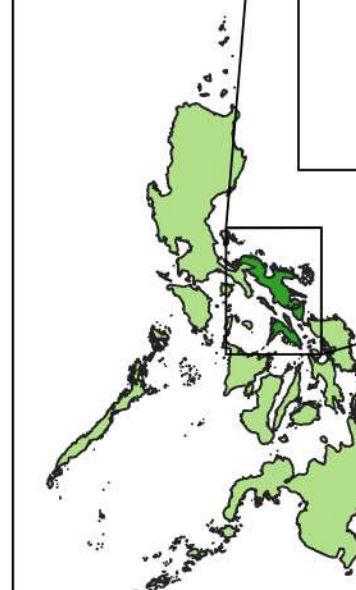
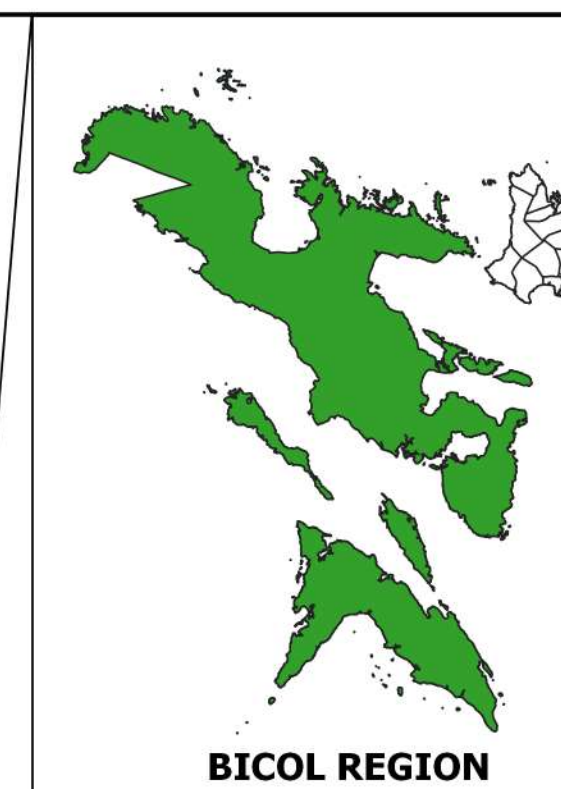
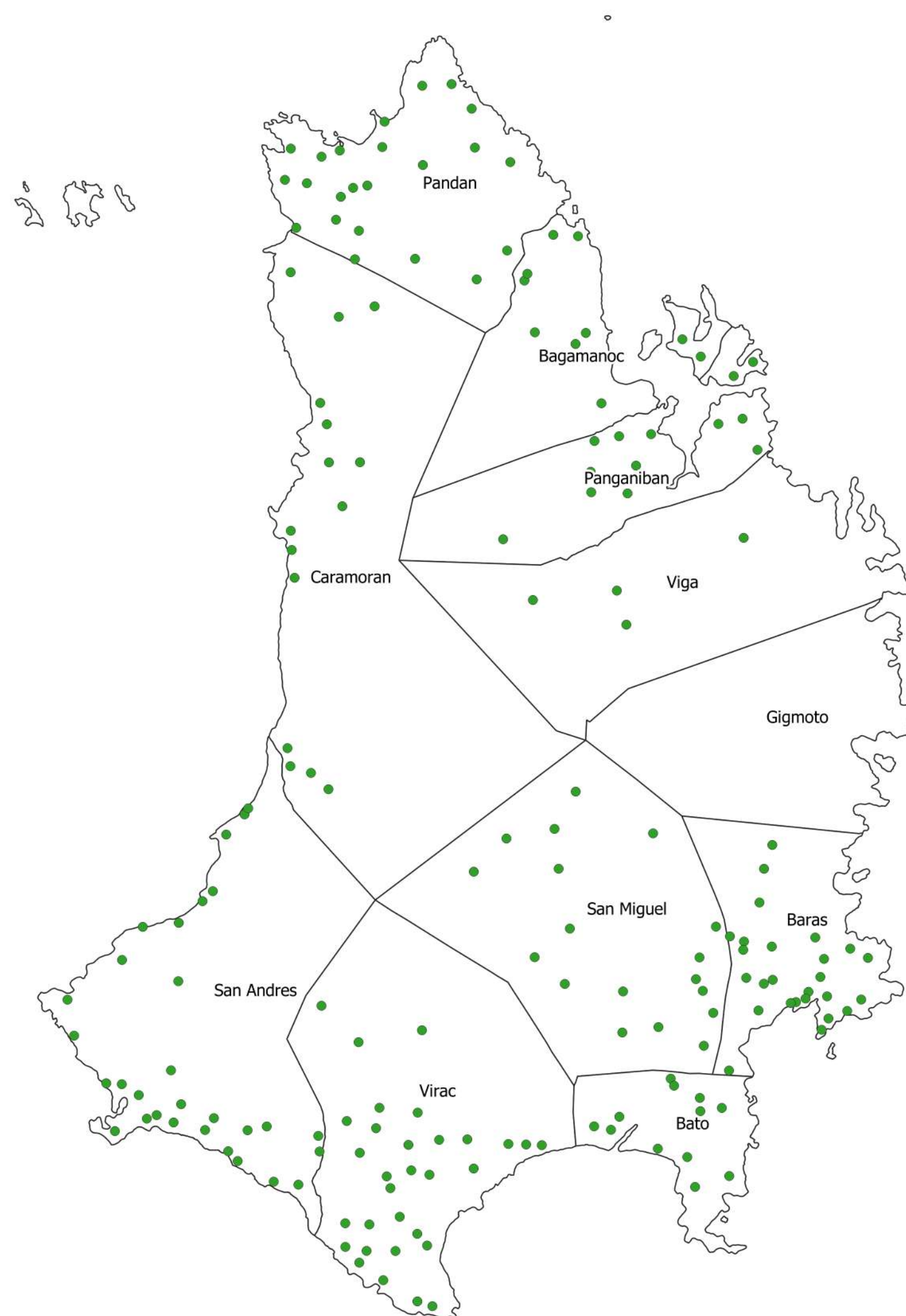
Climate Risk Vulnerability Assessment
(CRVA)



Scale - 1:200000
CRS - WGS84

Legend

- SWEET POTATO
- Municipal Boundary



PHILIPPINES

Taro Occurrence Map

PROVINCE OF CATANDUANES



Department of Agriculture, RFO 5
Adaptation and Mitigation Initiative in Agriculture
San Agustin, Pili, Camarines Sur

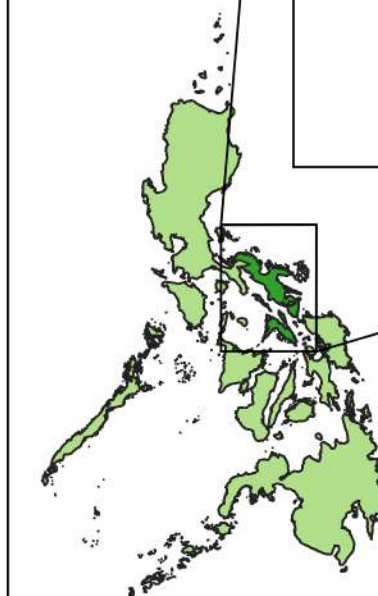
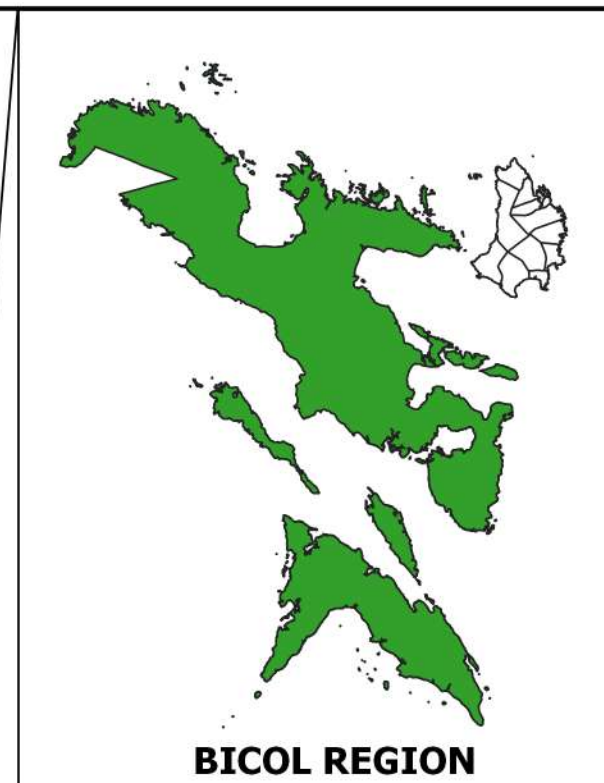
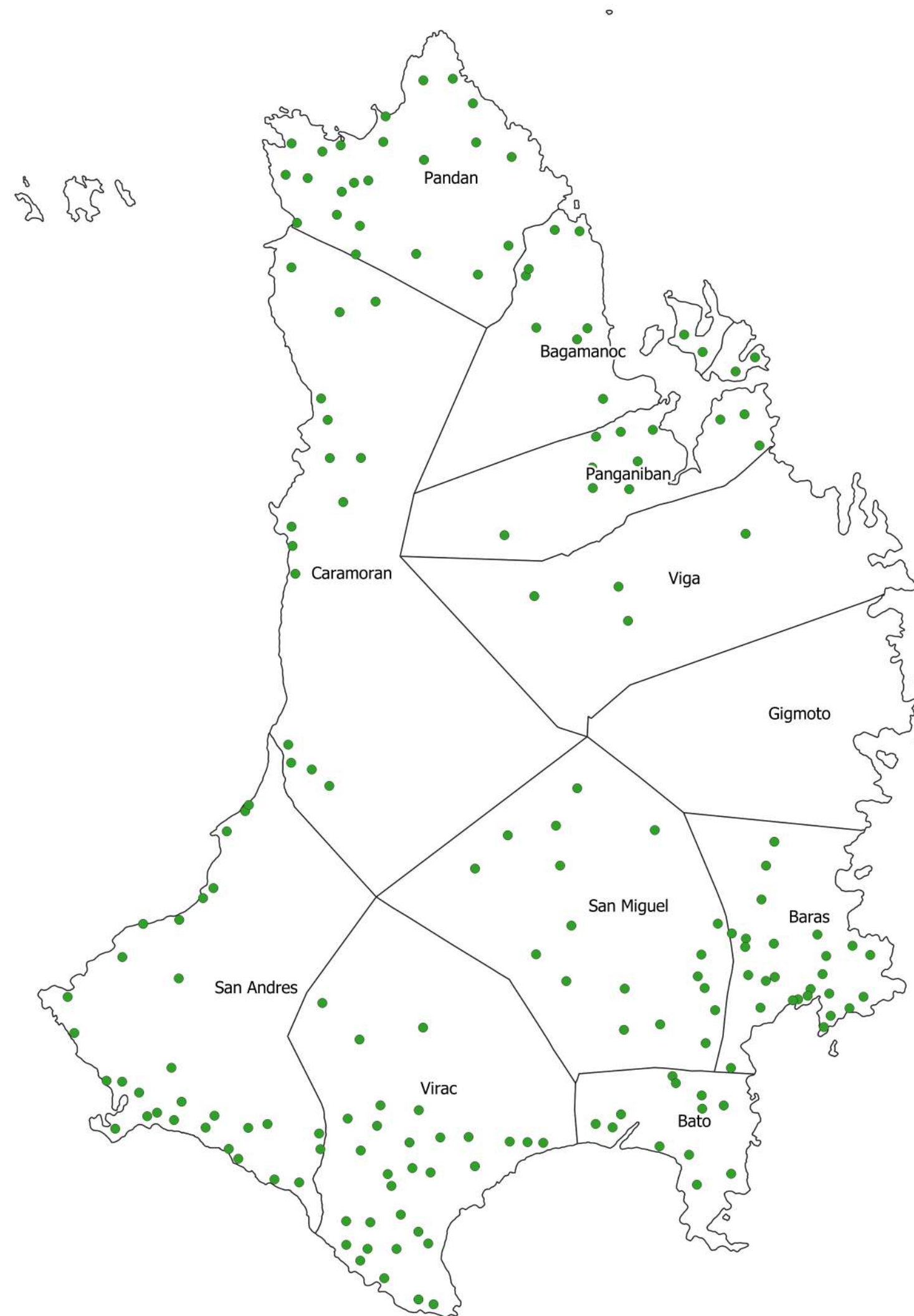
Climate Risk Vulnerability Assessment (CRVA)



Scale - 1:200000
CRS - WGS84

Legend

- TARO
- Municipal Boundary



PHILIPPINES

Tiger Grass Occurrence Map

PROVINCE OF CATANDUANES



Department of Agriculture, RFO 5
Adaptation and Mitigation Initiative in Agriculture
San Agustin, Pili, Camarines Sur

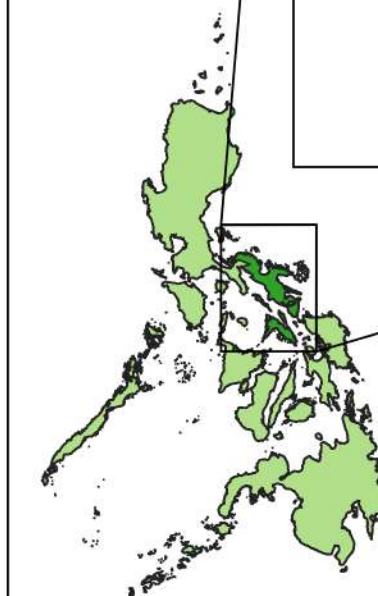
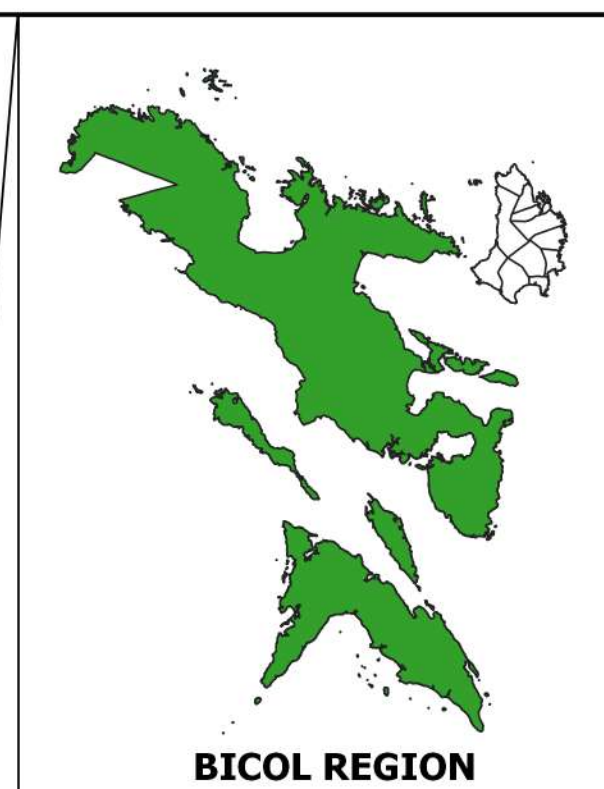
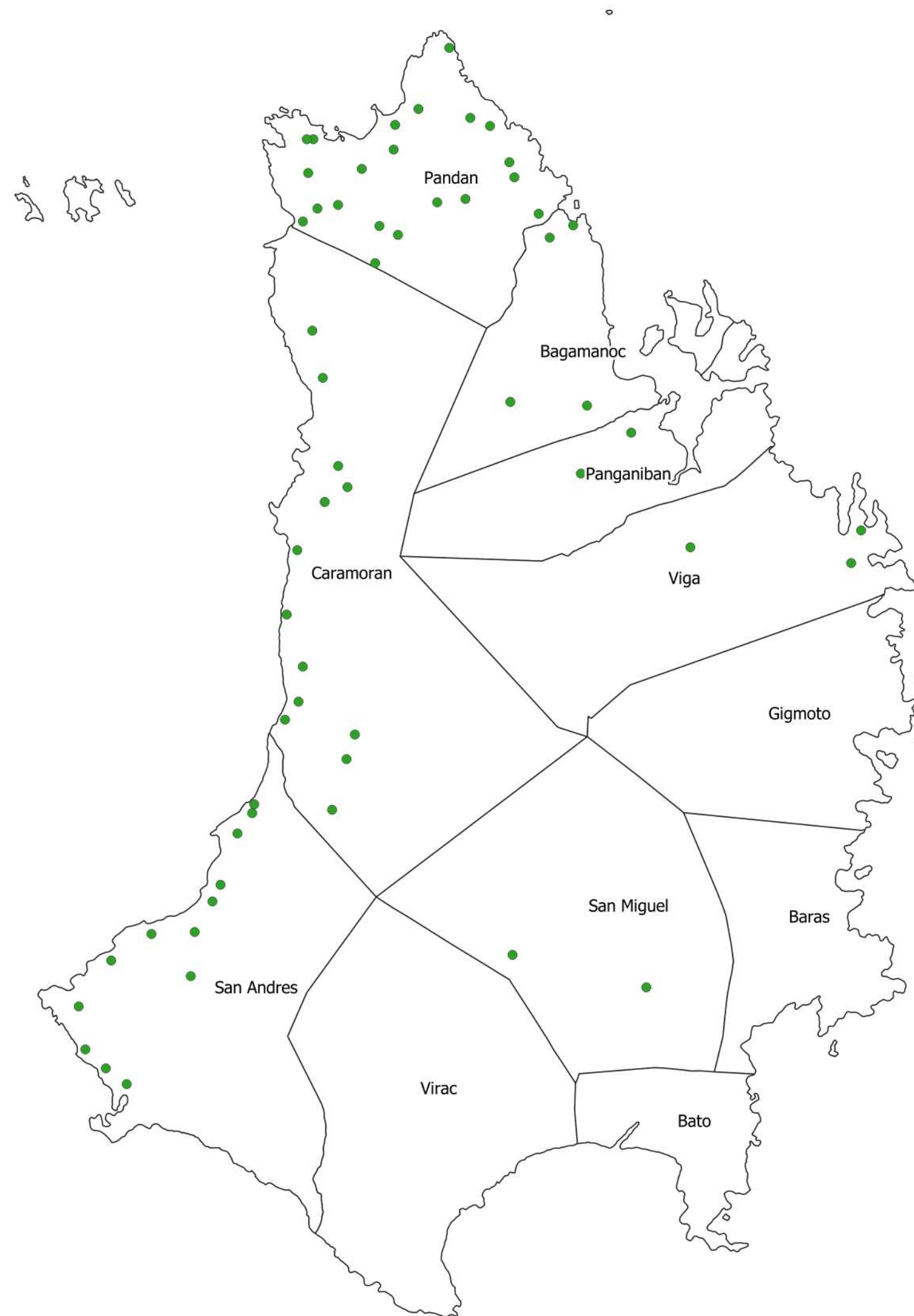
Climate Risk Vulnerability Assessment (CRVA)



Scale - 1:200000
CRS - WGS84

Legend

- TIGER GRASS
- Municipal Boundary



PHILIPPINES

Tilapia Occurrence Map

PROVINCE OF CATANDUANES



Department of Agriculture, RFO 5
Adaptation and Mitigation Initiative in Agriculture
San Agustin, Pili, Camarines Sur

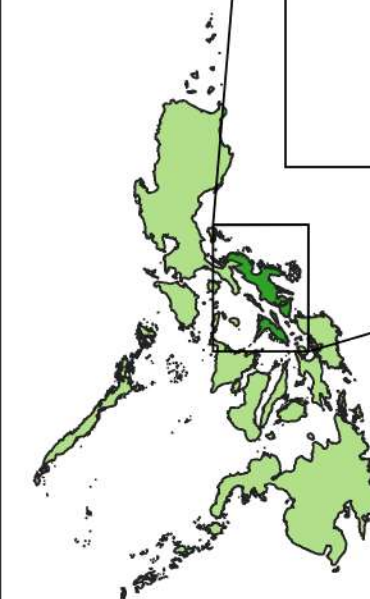
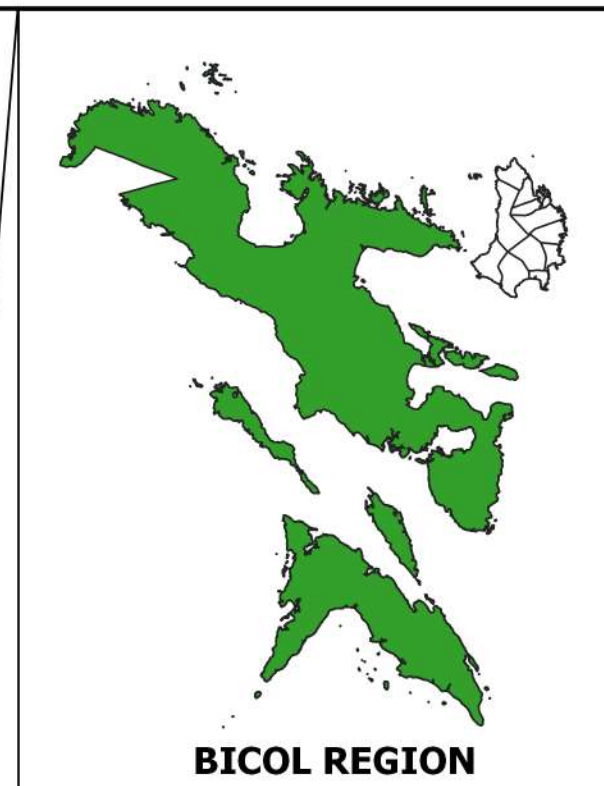
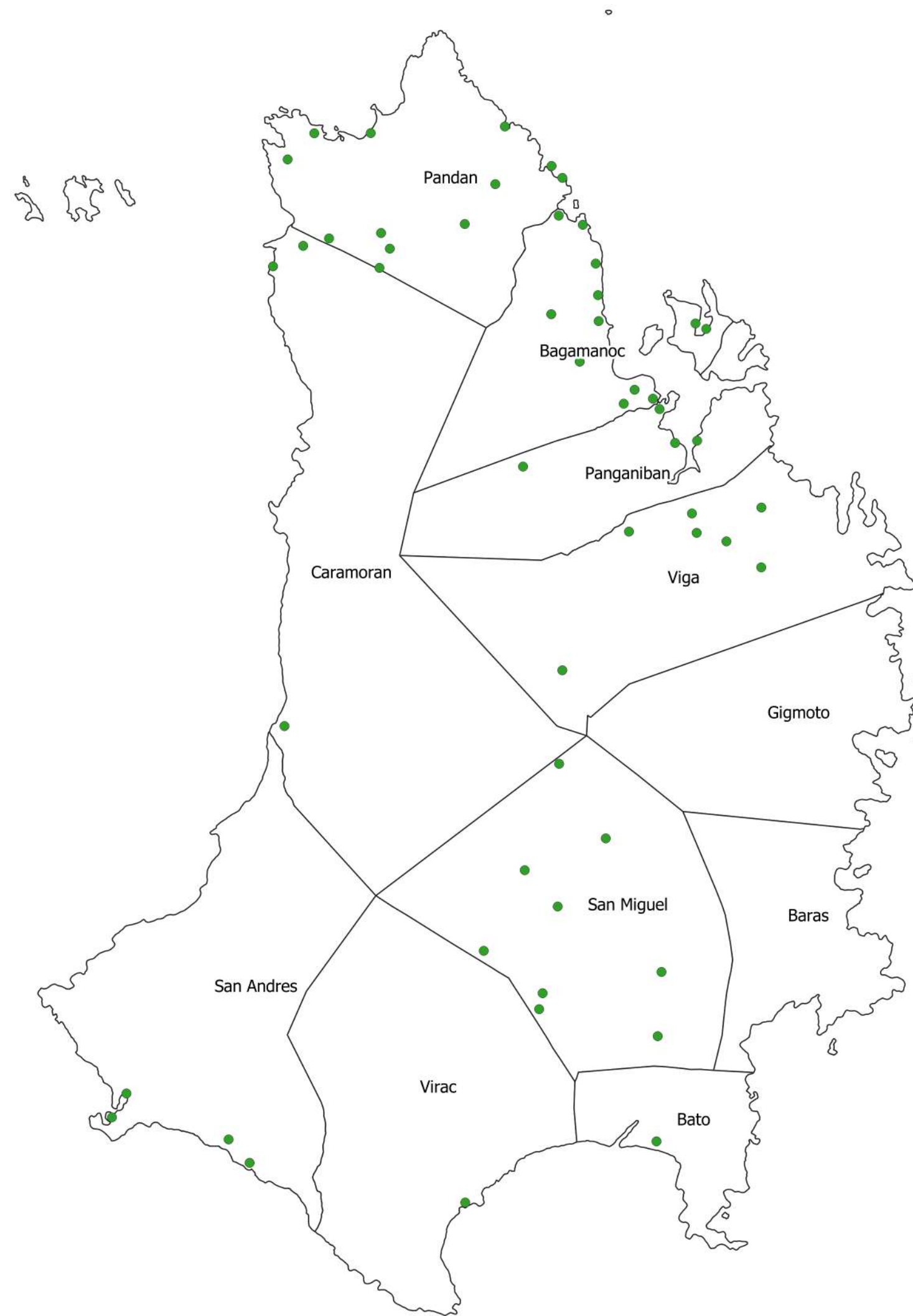
Climate Risk Vulnerability Assessment (CRVA)



Scale - 1:200000
CRS - WGS84

Legend

- TILAPIA
- Municipal Boundary



PHILIPPINES

Watermelon Occurrence Map

PROVINCE OF CATANDUANES



Department of Agriculture, RFO 5
Adaptation and Mitigation Initiative in Agriculture
San Agustin, Pili, Camarines Sur

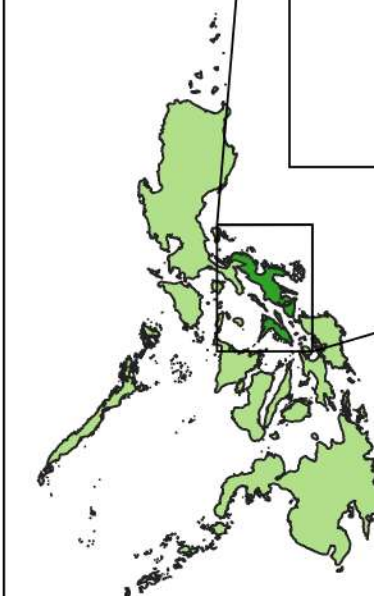
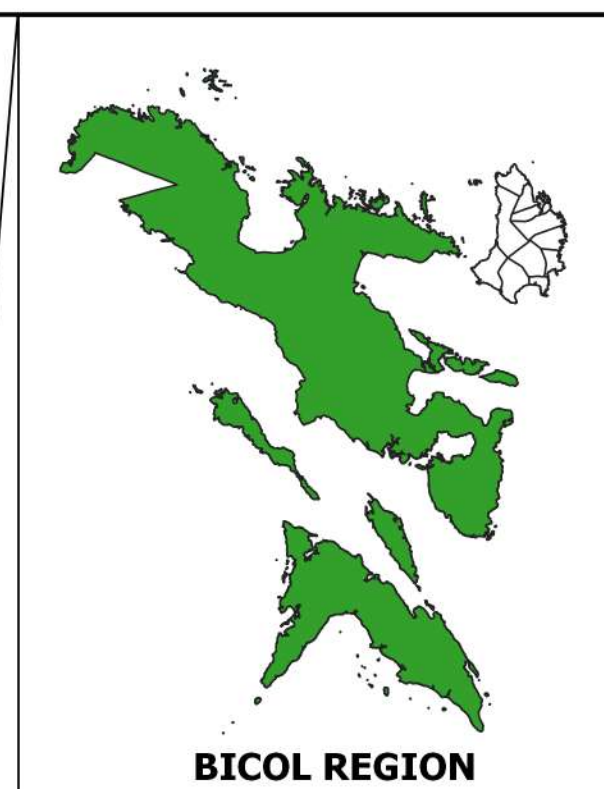
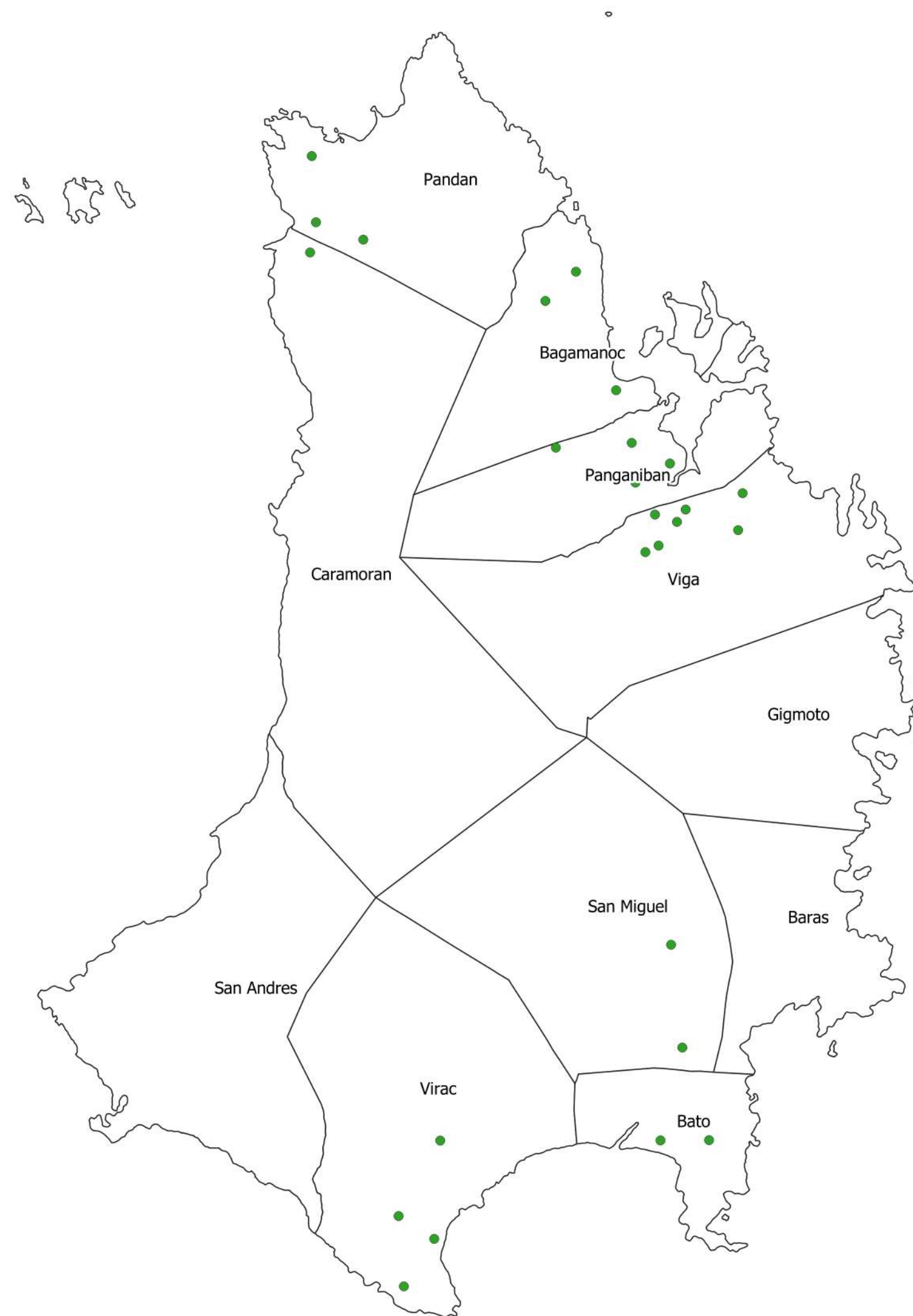
Climate Risk Vulnerability Assessment (CRVA)



Scale - 1:200000
CRS - WGS84

Legend

- WATERMELON
- Municipal Boundary



PHILIPPINES

Napier Occurrence Map

PROVINCE OF CATANDUANES



Department of Agriculture, RFO 5
Adaptation and Mitigation Initiative in Agriculture

San Agustin, Pili, Camarines Sur

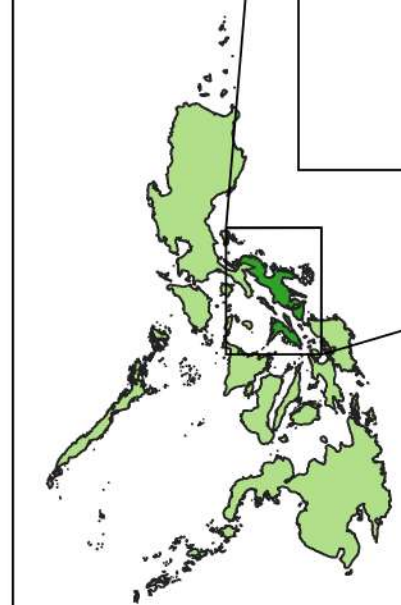
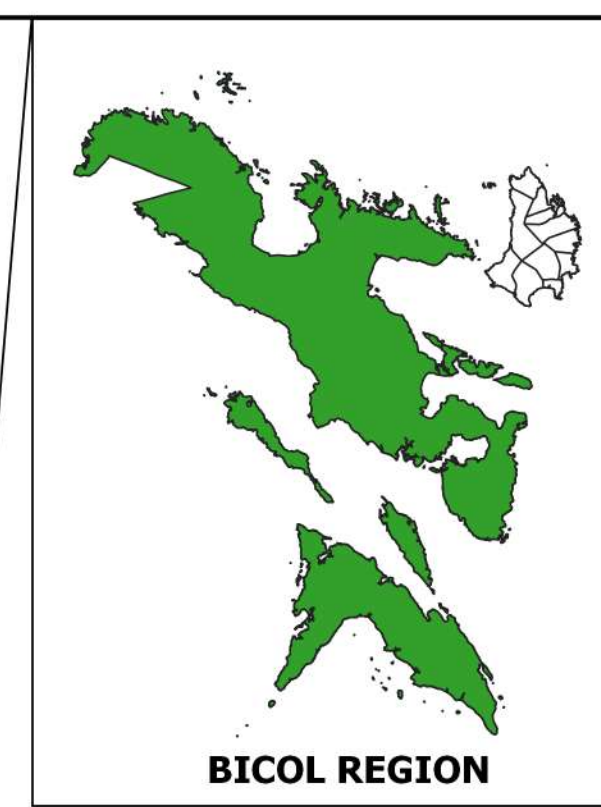
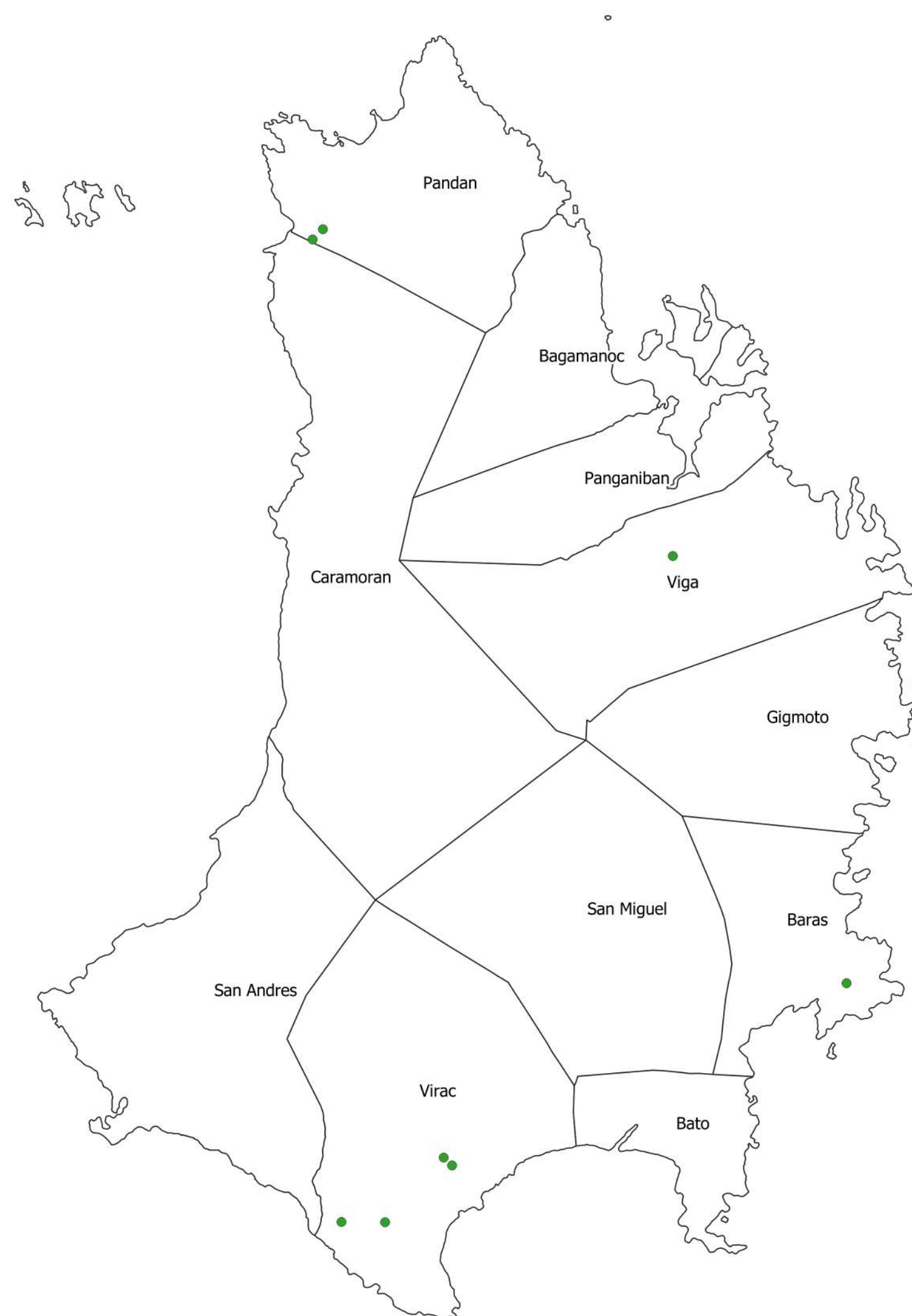
Climate Risk Vulnerability Assessment (CRVA)



Scale - 1:200000
CRS - WGS84

Legend

- NAPIER
- Municipal Boundary



PHILIPPINES