

# Abaca Vulnerability Map

## PROVINCE OF CATANDUANES



Department of Agriculture, RFO 5  
Adaptation and Mitigation Initiative in Agriculture  
San Agustin, Pili, Camarines Sur

### Climate Risk Vulnerability Assessment (CRVA)

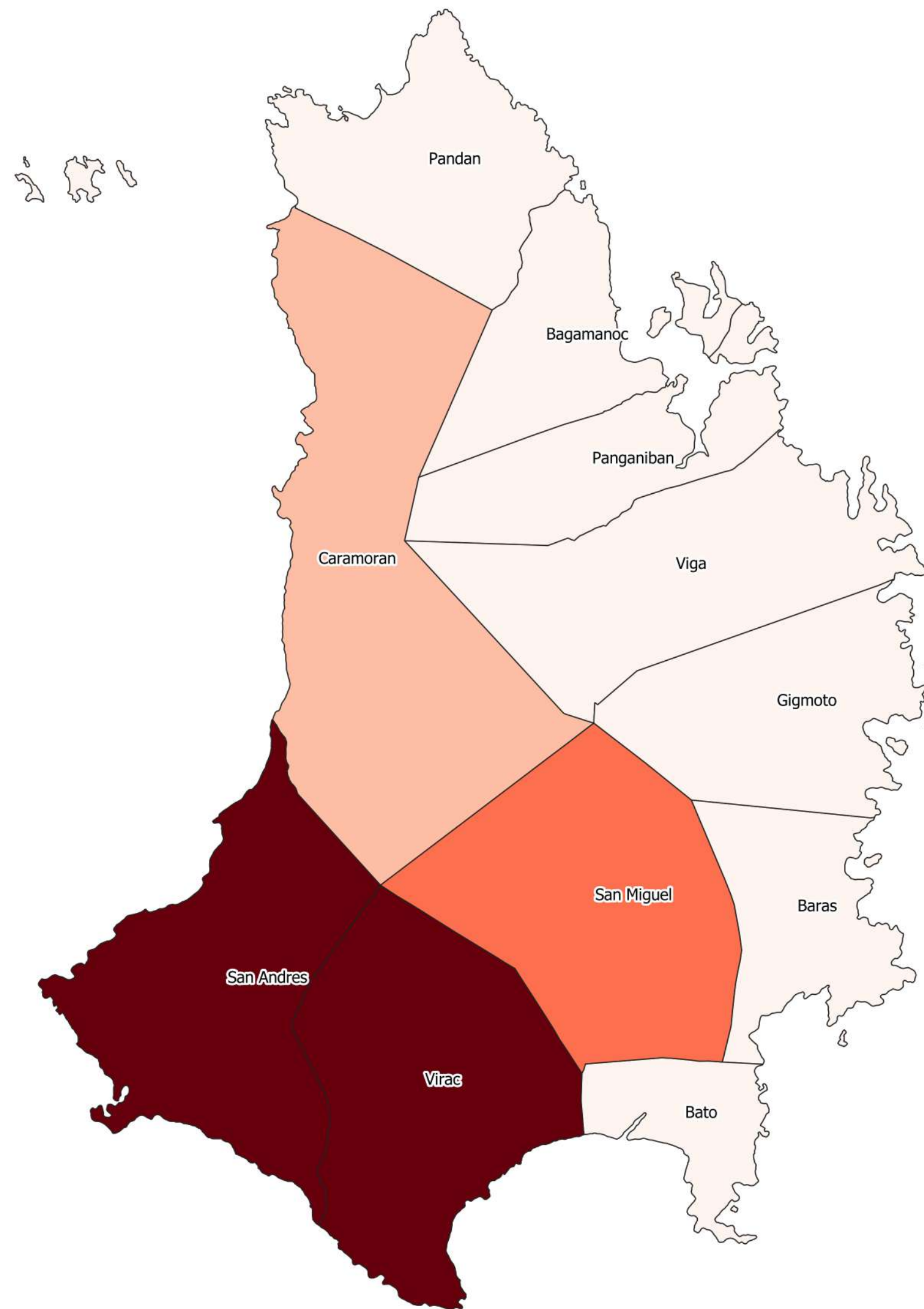


Scale - 1:190000  
CRS - WGS84

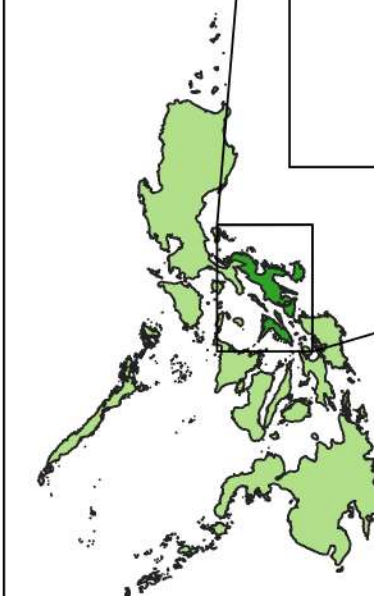
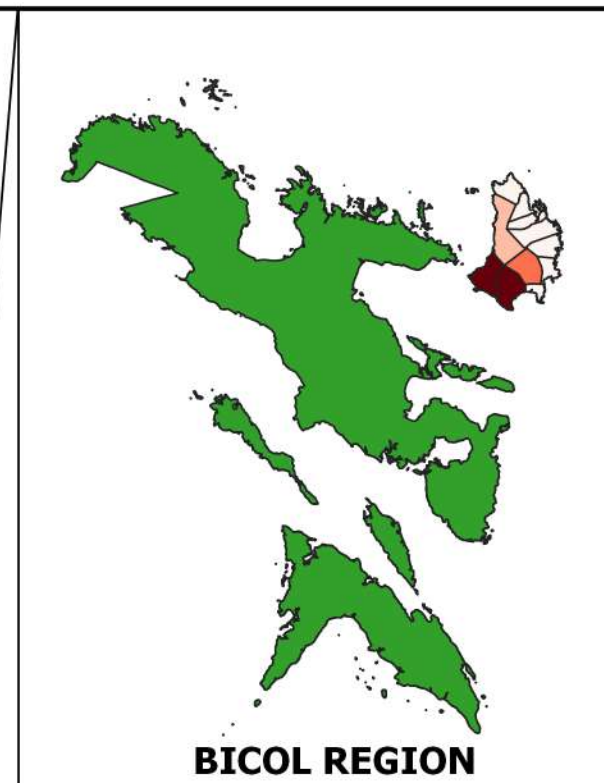
### Legend

#### Suitability Classes

- Very High
- High
- Moderate
- Low
- Very Low



Current



PHILIPPINES



# Abaca Vulnerability Map

## PROVINCE OF CATANDUANES



Department of Agriculture, RFO 5  
 Adaptation and Mitigation Initiative in Agriculture  
 San Agustin, Pili, Camarines Sur

### Climate Risk Vulnerability Assessment (CRVA)

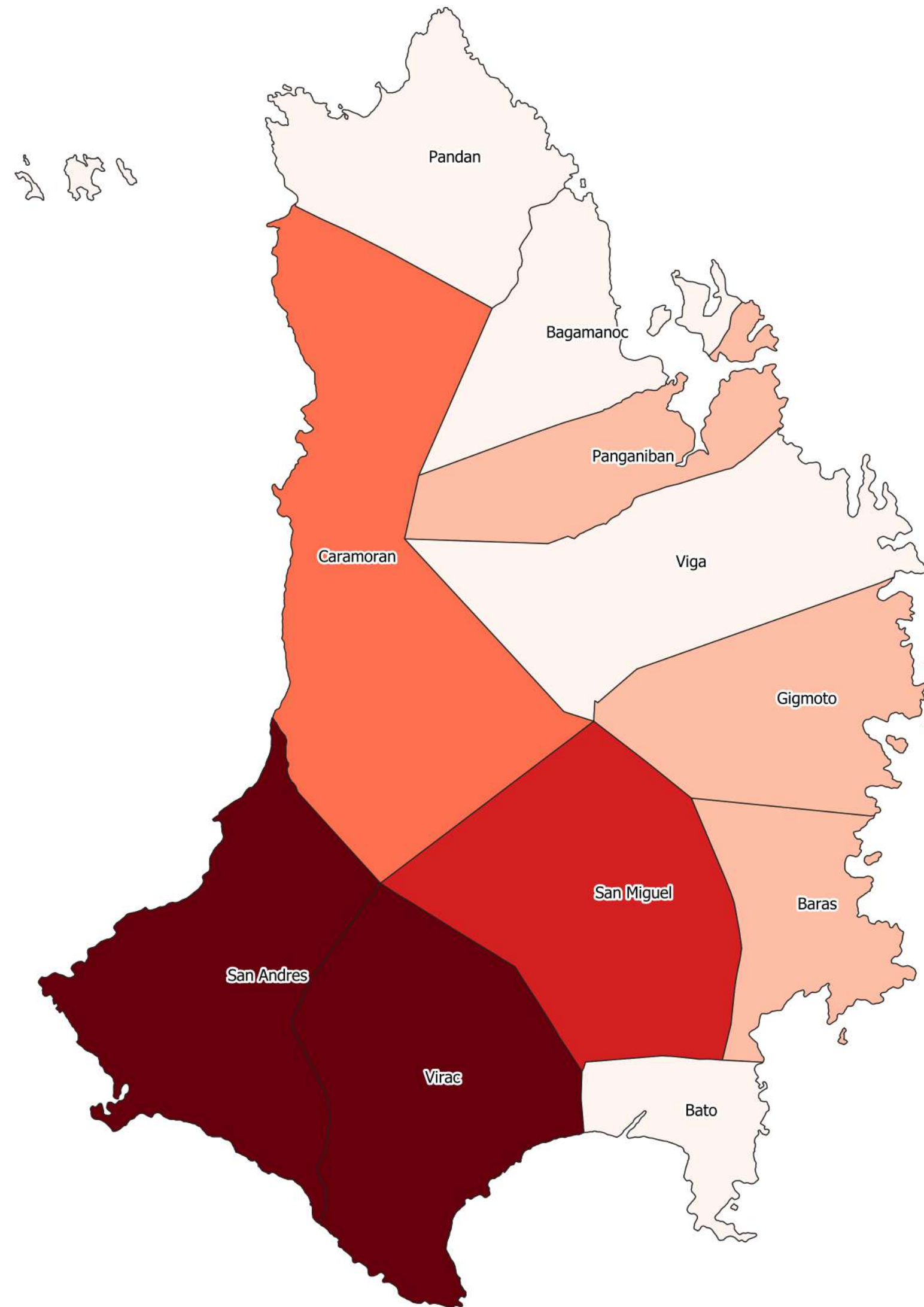


Scale - 1:190000  
 CRS - WGS84

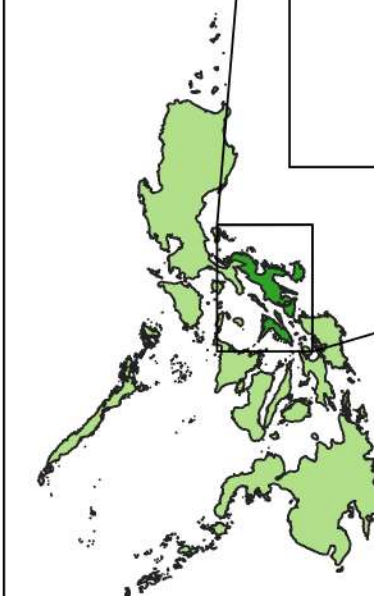
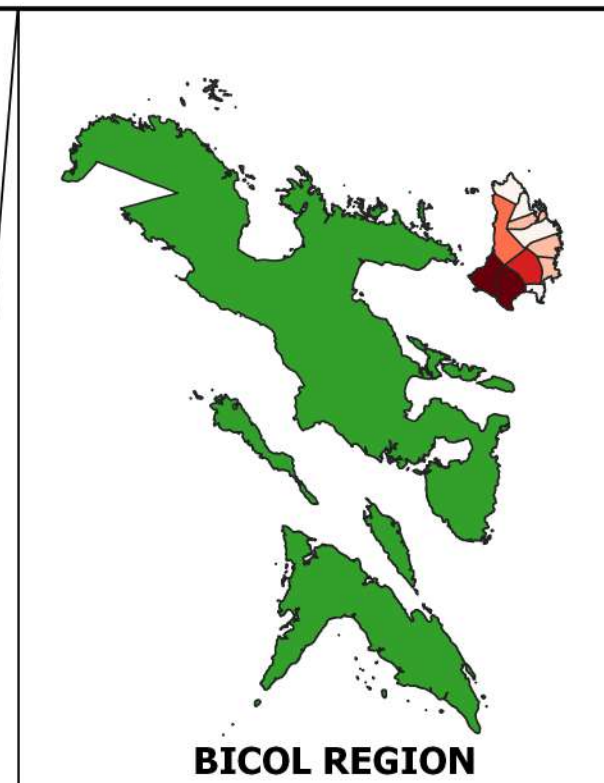
**Legend**

**Suitability Classes**

- Very High
- High
- Moderate
- Low
- Very Low



Year 2050



PHILIPPINES



# Banana Suitability Map

## PROVINCE OF CATANDUANES



Department of Agriculture, RFO 5  
 Adaptation and Mitigation Initiative in Agriculture  
 San Agustin, Pili, Camarines Sur

### Climate Risk Vulnerability Assessment (CRVA)

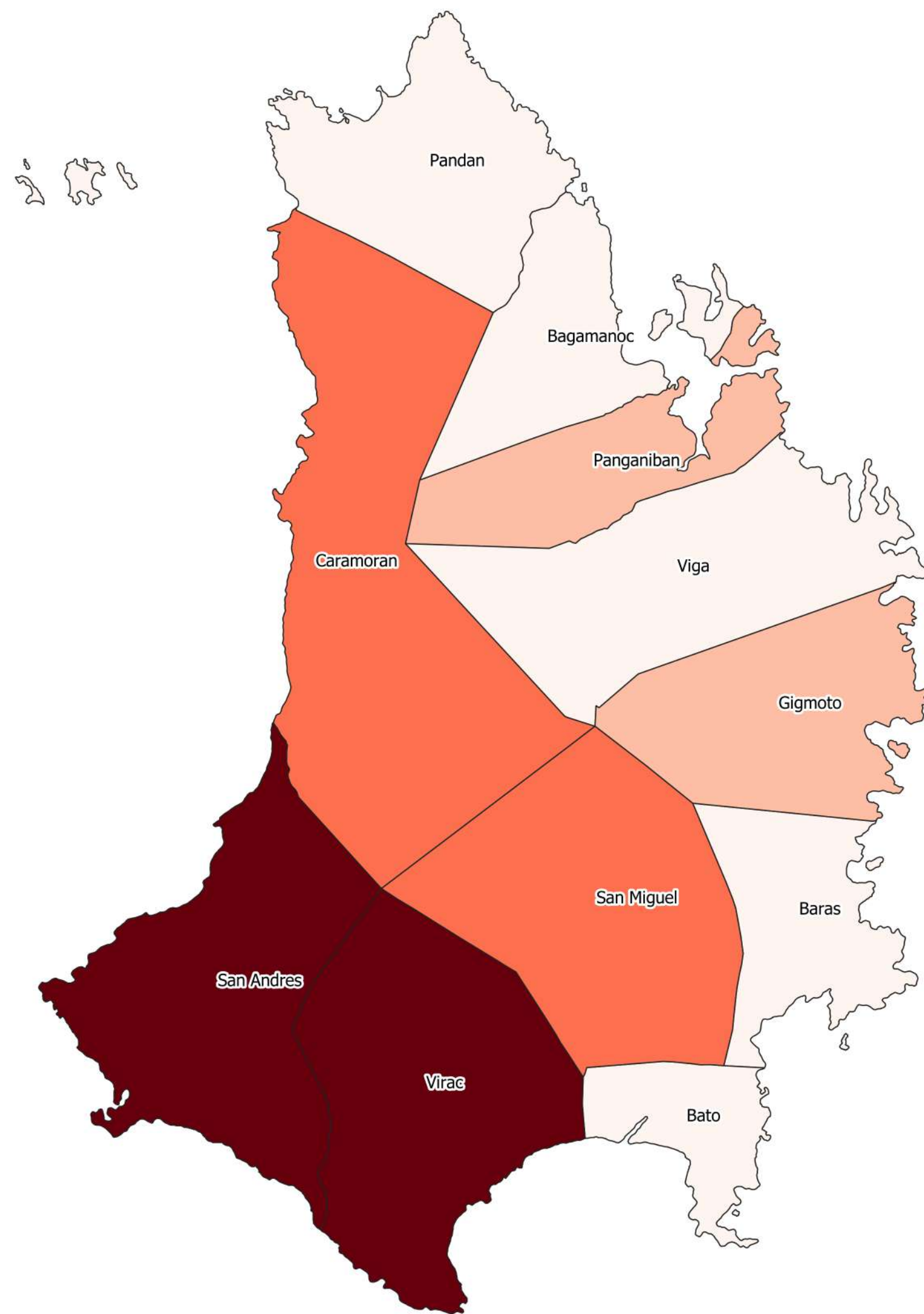


Scale - 1:200000  
 CRS - WGS84

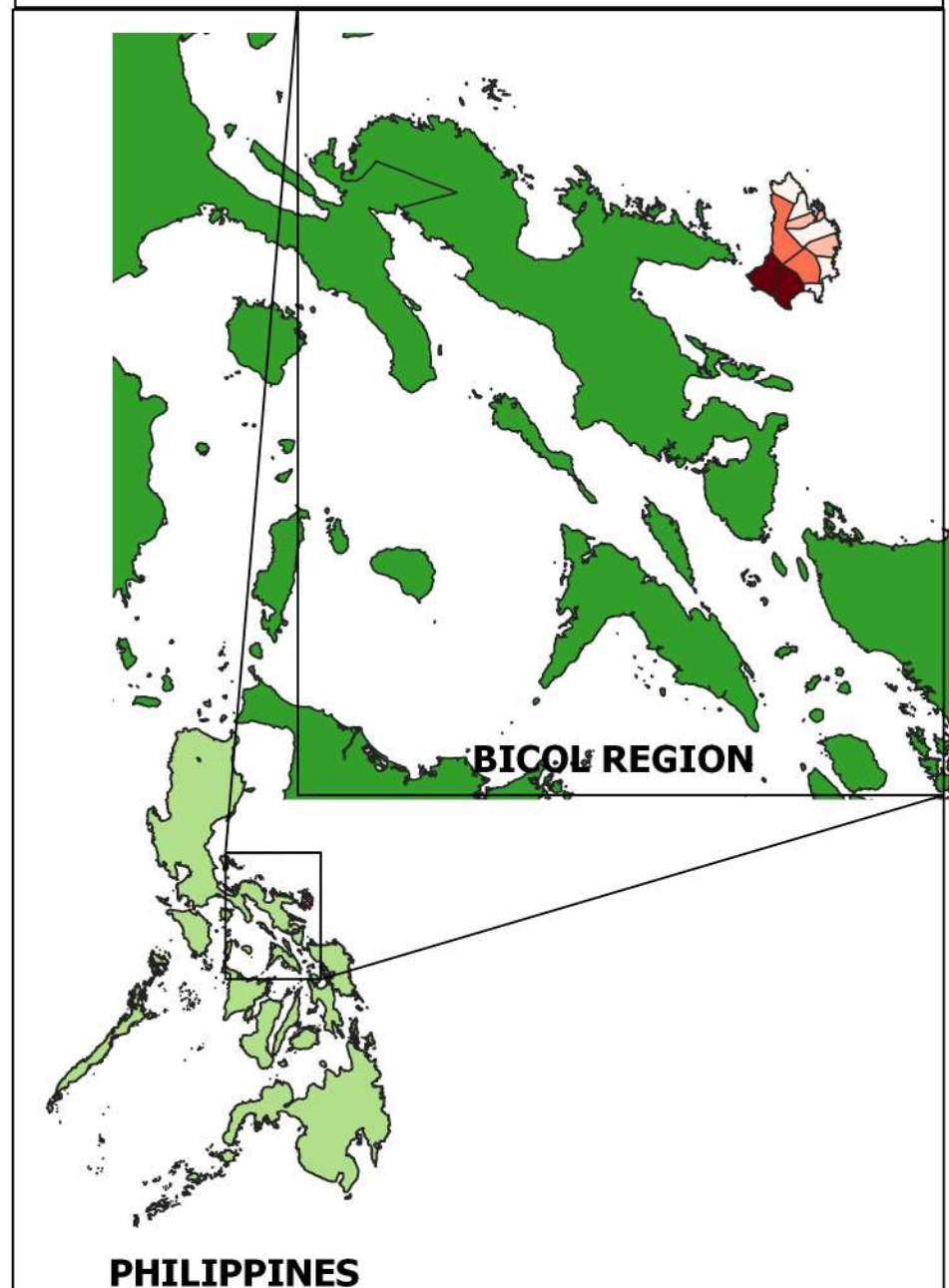
**Legend**

**Suitability Classes**

- Very High
- High
- Moderate
- Low
- Very Low



Current





# Banana Suitability Map

## PROVINCE OF CATANDUANES



Department of Agriculture, RFO 5  
 Adaptation and Mitigation Initiative in Agriculture  
 San Agustin, Pili, Camarines Sur

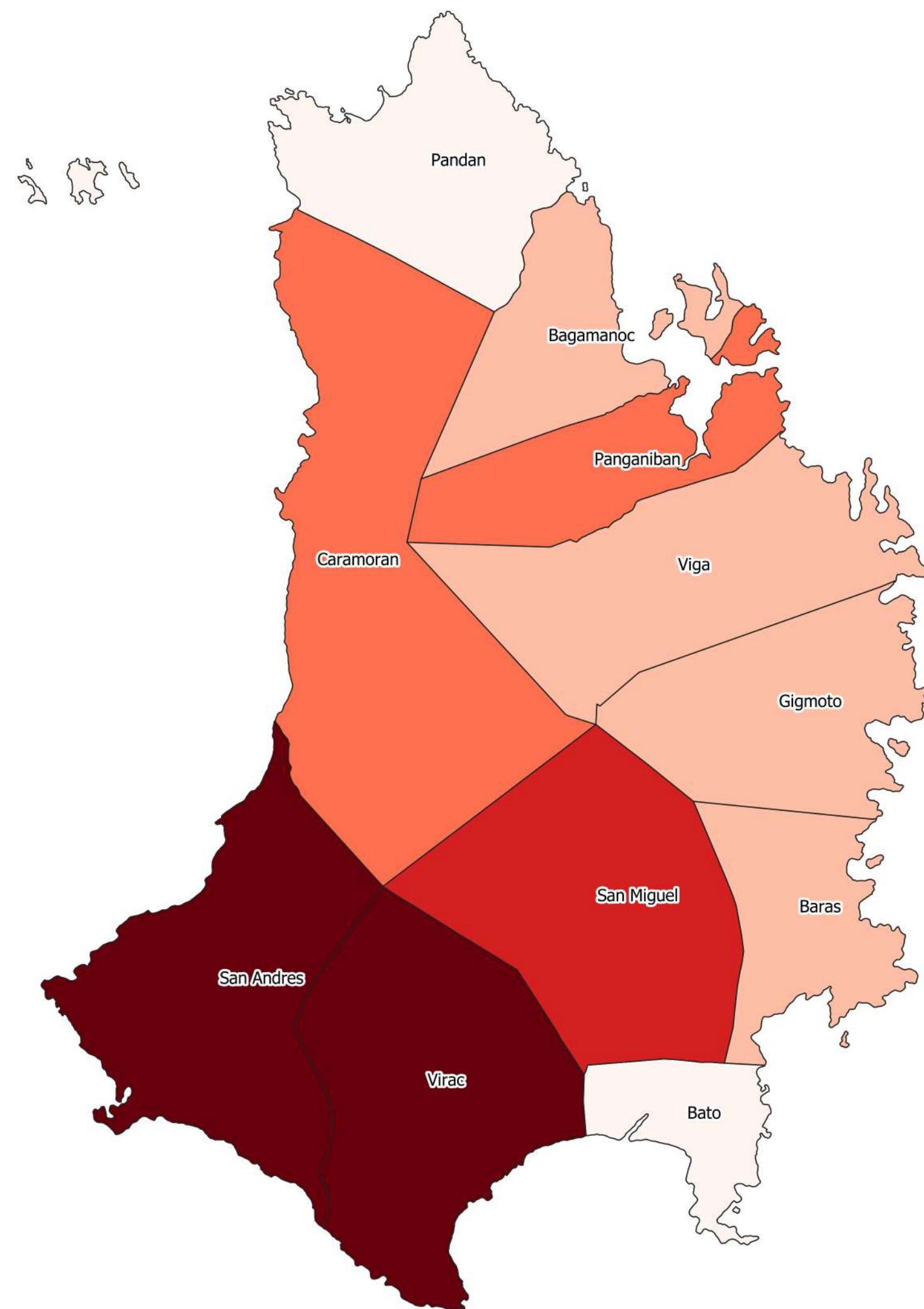
### Climate Risk Vulnerability Assessment (CRVA)



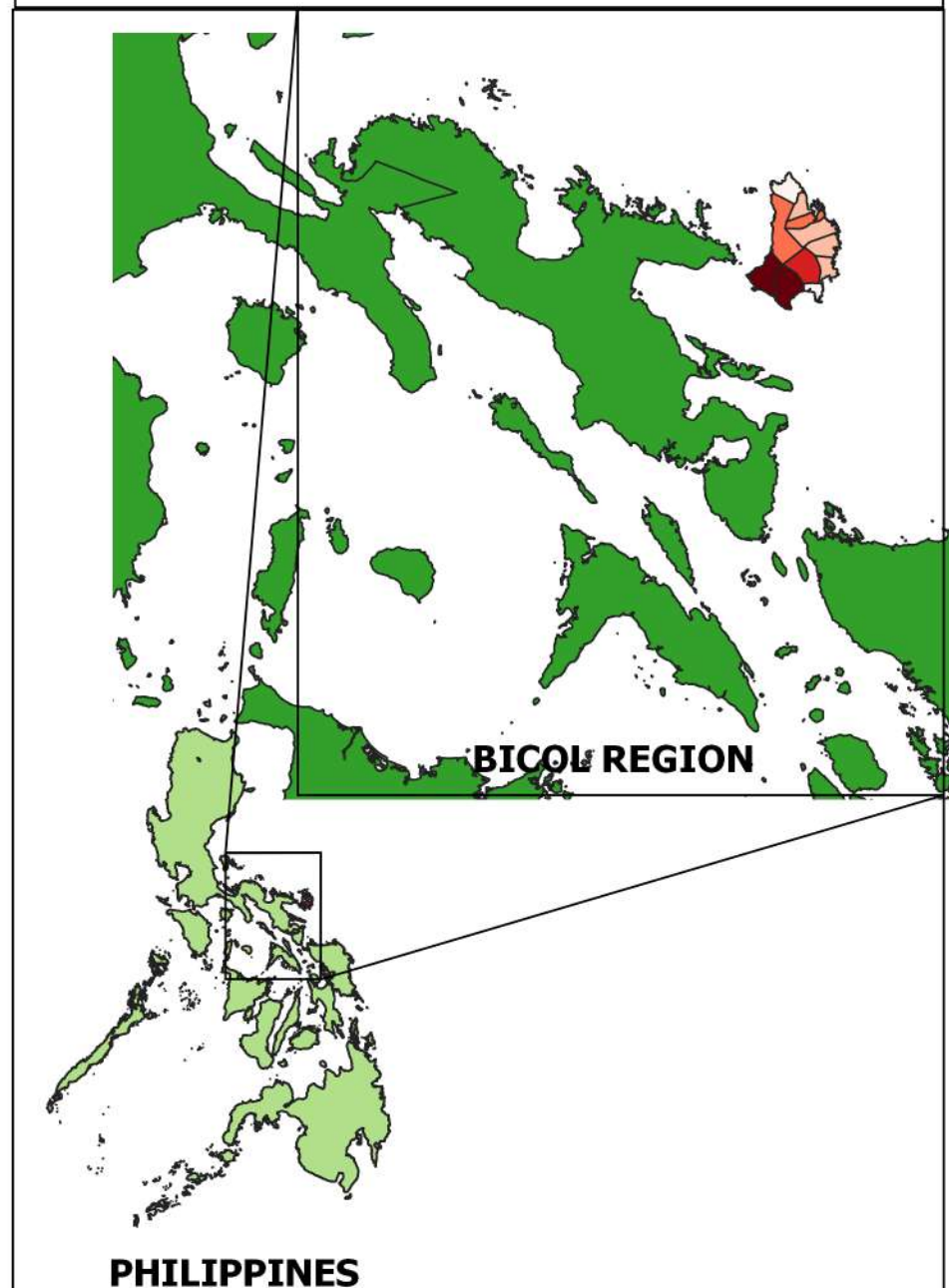
Scale - 1:200000  
 CRS - WGS84

**Legend**  
**Suitability Classes**

- Very High
- High
- Moderate
- Low
- Very Low



Year 2050





# Cacao Suitability Map

## PROVINCE OF CATANDUANES



Department of Agriculture, RFO 5  
 Adaptation and Mitigation Initiative in Agriculture  
 San Agustin, Pili, Camarines Sur

### Climate Risk Vulnerability Assessment (CRVA)

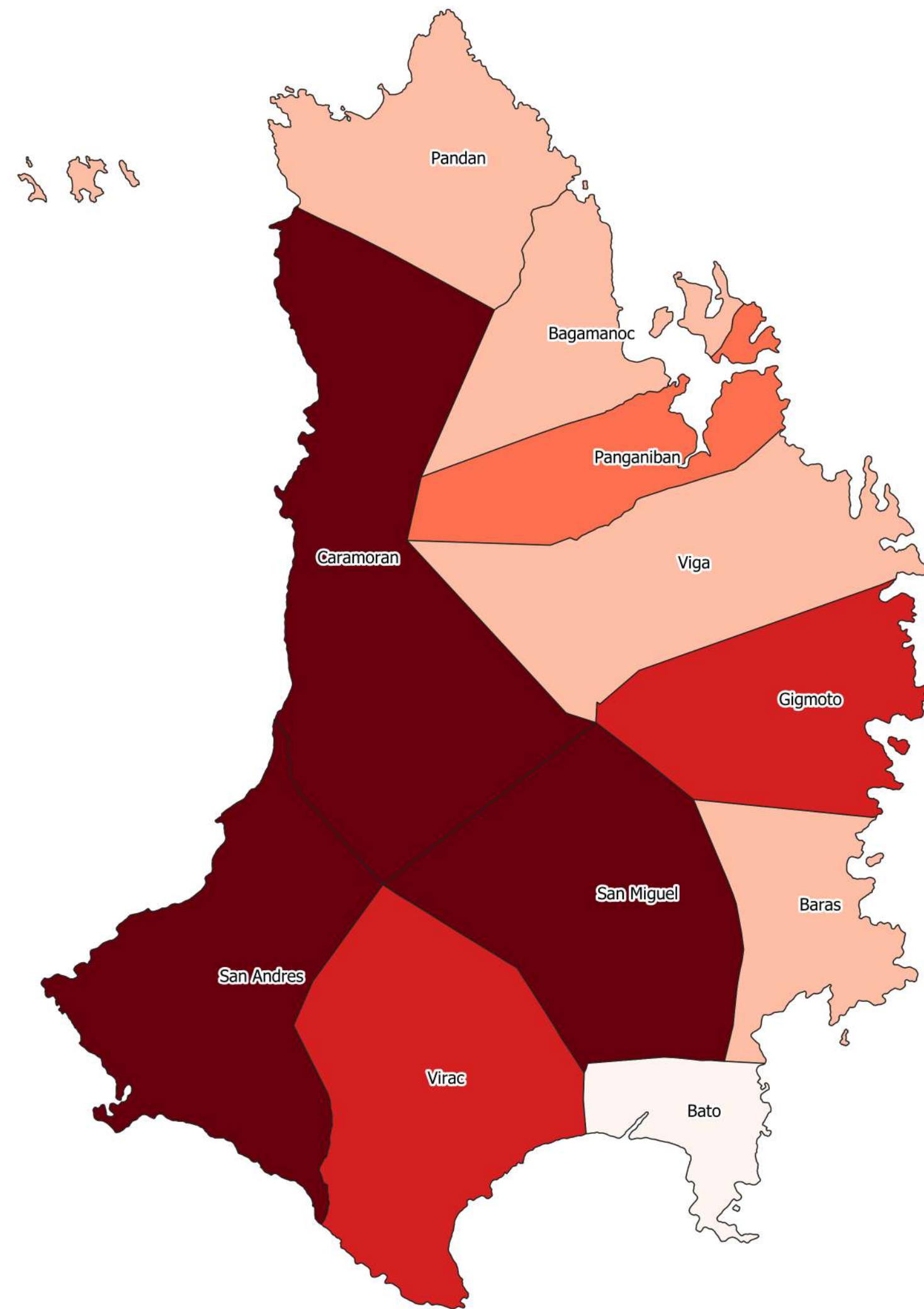


Scale - 1:200000  
 CRS - WGS84

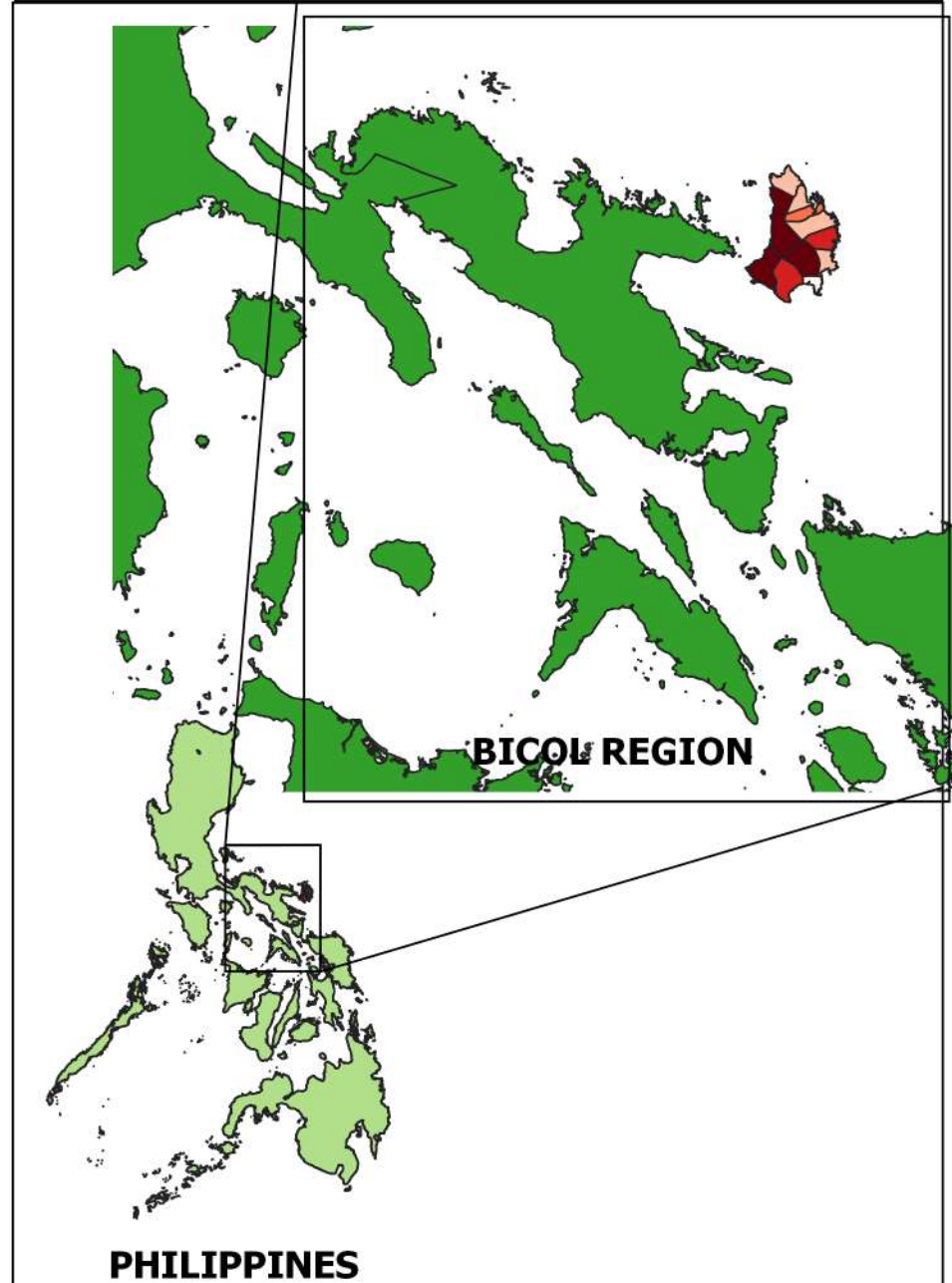
**Legend**

**Suitability Classes**

- Very High
- High
- Moderate
- Low
- Very Low



Current





# Cacao Suitability Map

## PROVINCE OF CATANDUANES



Department of Agriculture, RFO 5  
 Adaptation and Mitigation Initiative in Agriculture  
 San Agustin, Pili, Camarines Sur

### Climate Risk Vulnerability Assessment (CRVA)

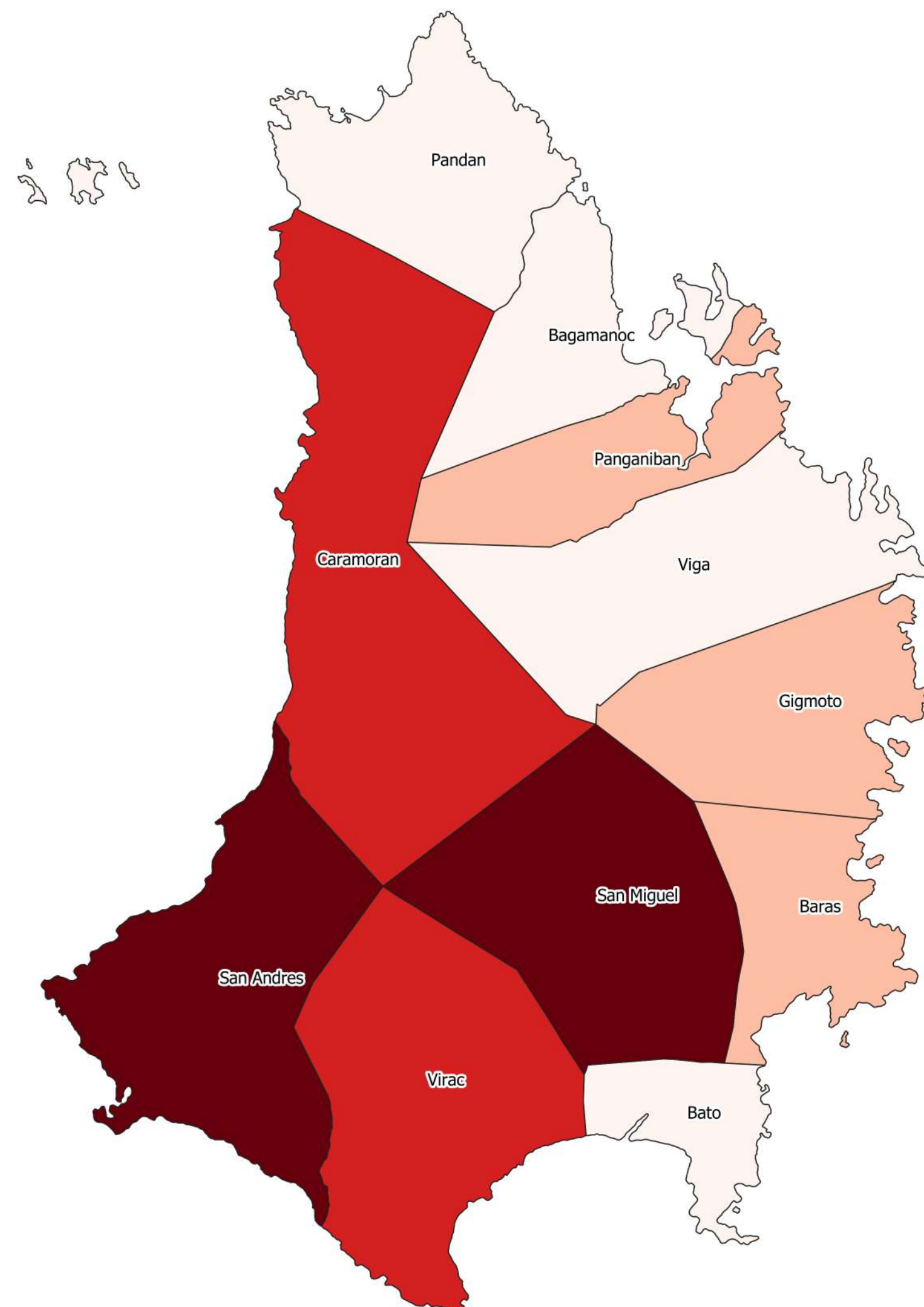


Scale - 1:200000  
 CRS - WGS84

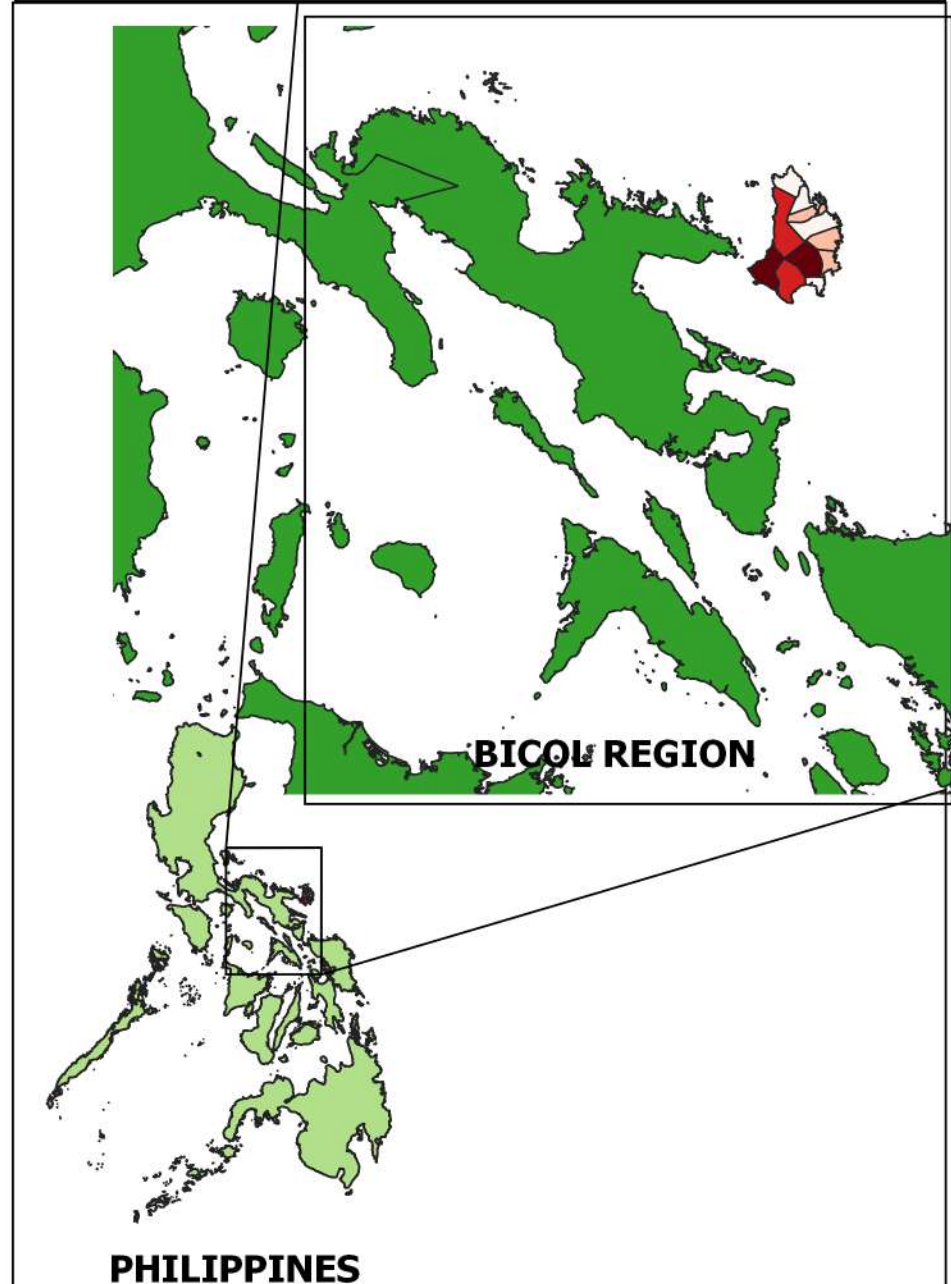
**Legend**

**Suitability Classes**

- Very High
- High
- Moderate
- Low
- Very Low



Year 2050





# Calamansi Suitability Map

## PROVINCE OF CATANDUANES



Department of Agriculture, RFO 5  
 Adaptation and Mitigation Initiative in Agriculture  
 San Agustin, Pili, Camarines Sur

### Climate Risk Vulnerability Assessment (CRVA)

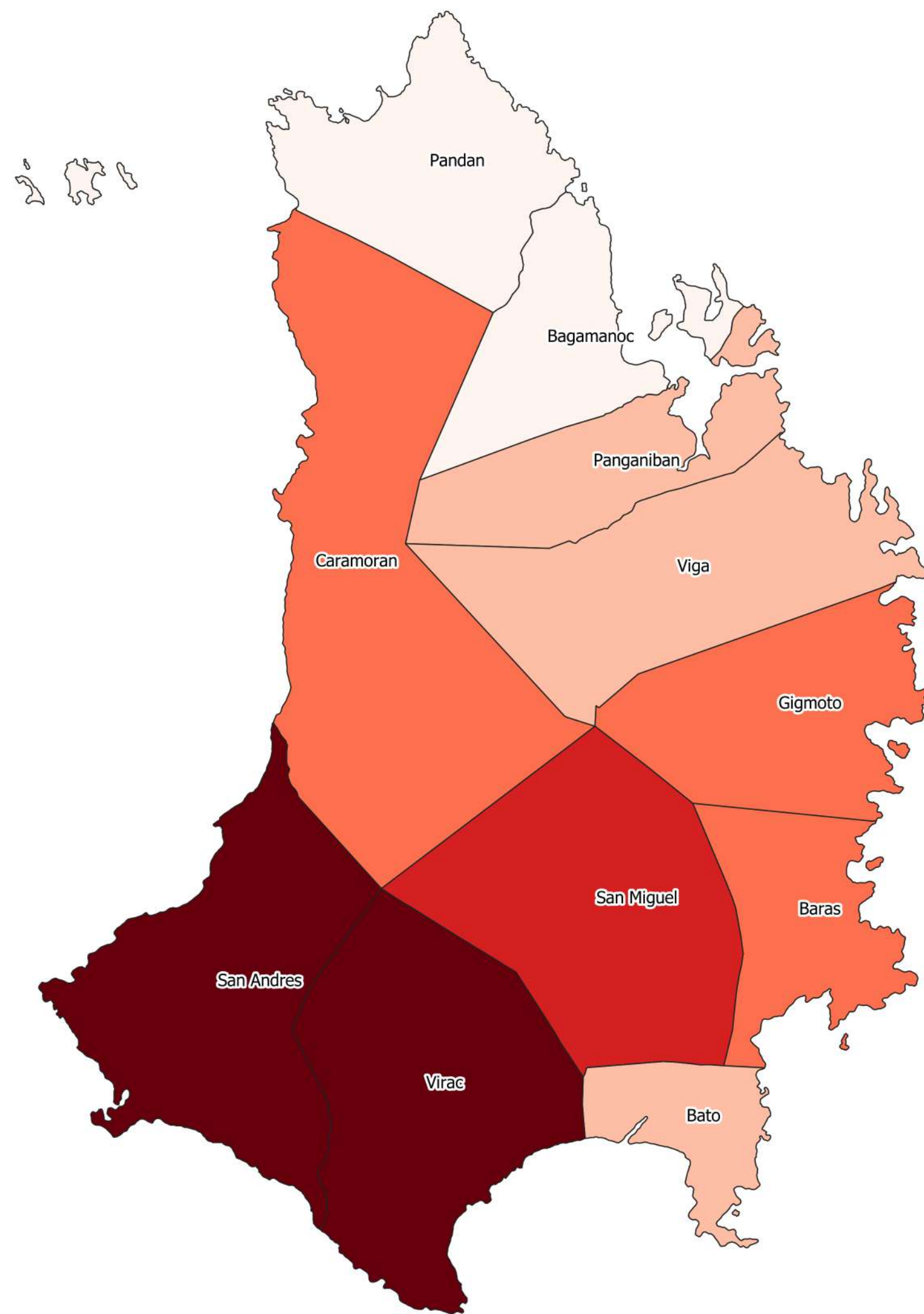


Scale - 1:200000  
 CRS - WGS84

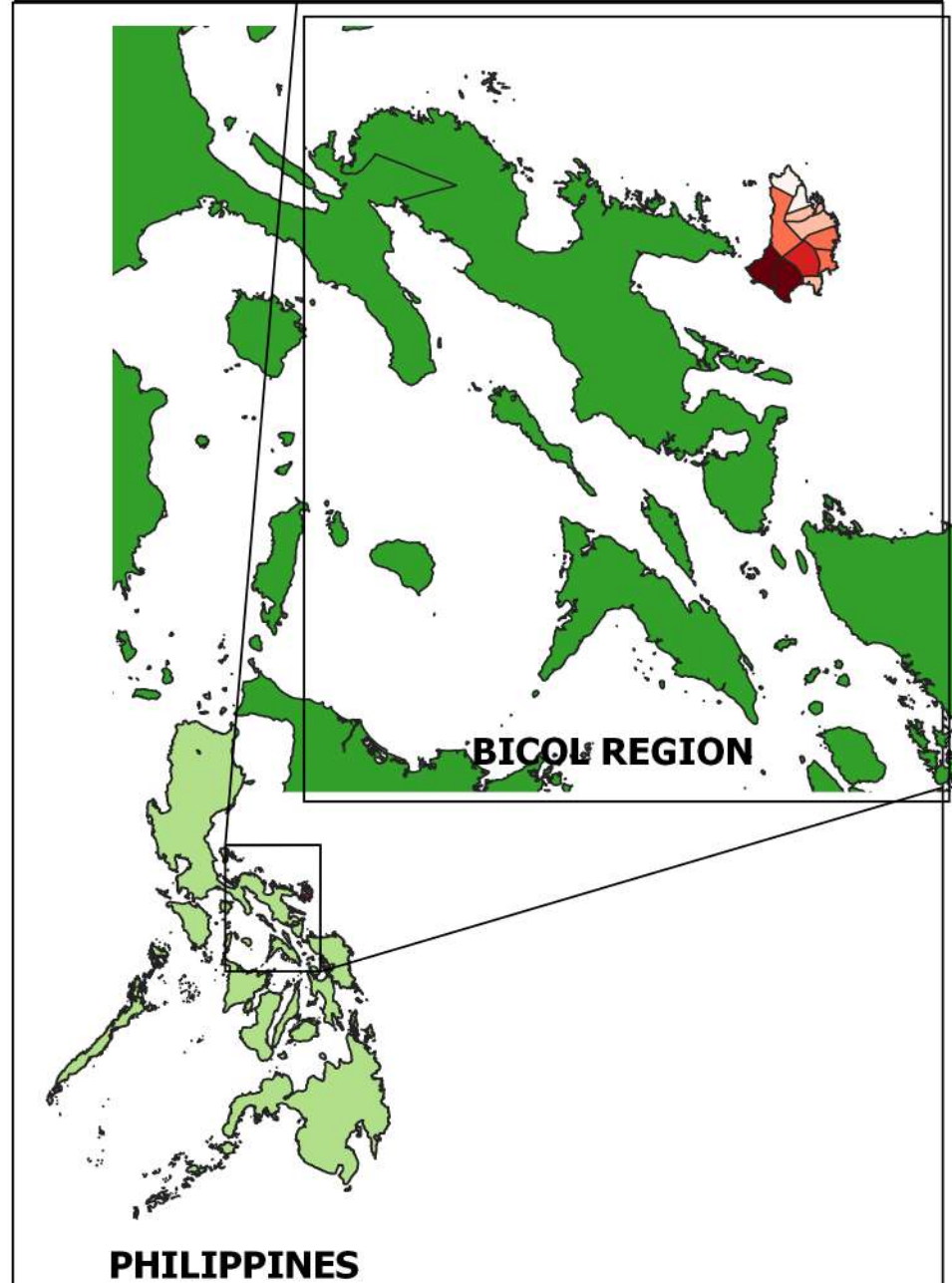
**Legend**

**Suitability Classes**

- Very High
- High
- Moderate
- Low
- Very Low



Current





# Calamansi Suitability Map

## PROVINCE OF CATANDUANES



Department of Agriculture, RFO 5  
 Adaptation and Mitigation Initiative in Agriculture  
 San Agustin, Pili, Camarines Sur

### Climate Risk Vulnerability Assessment (CRVA)

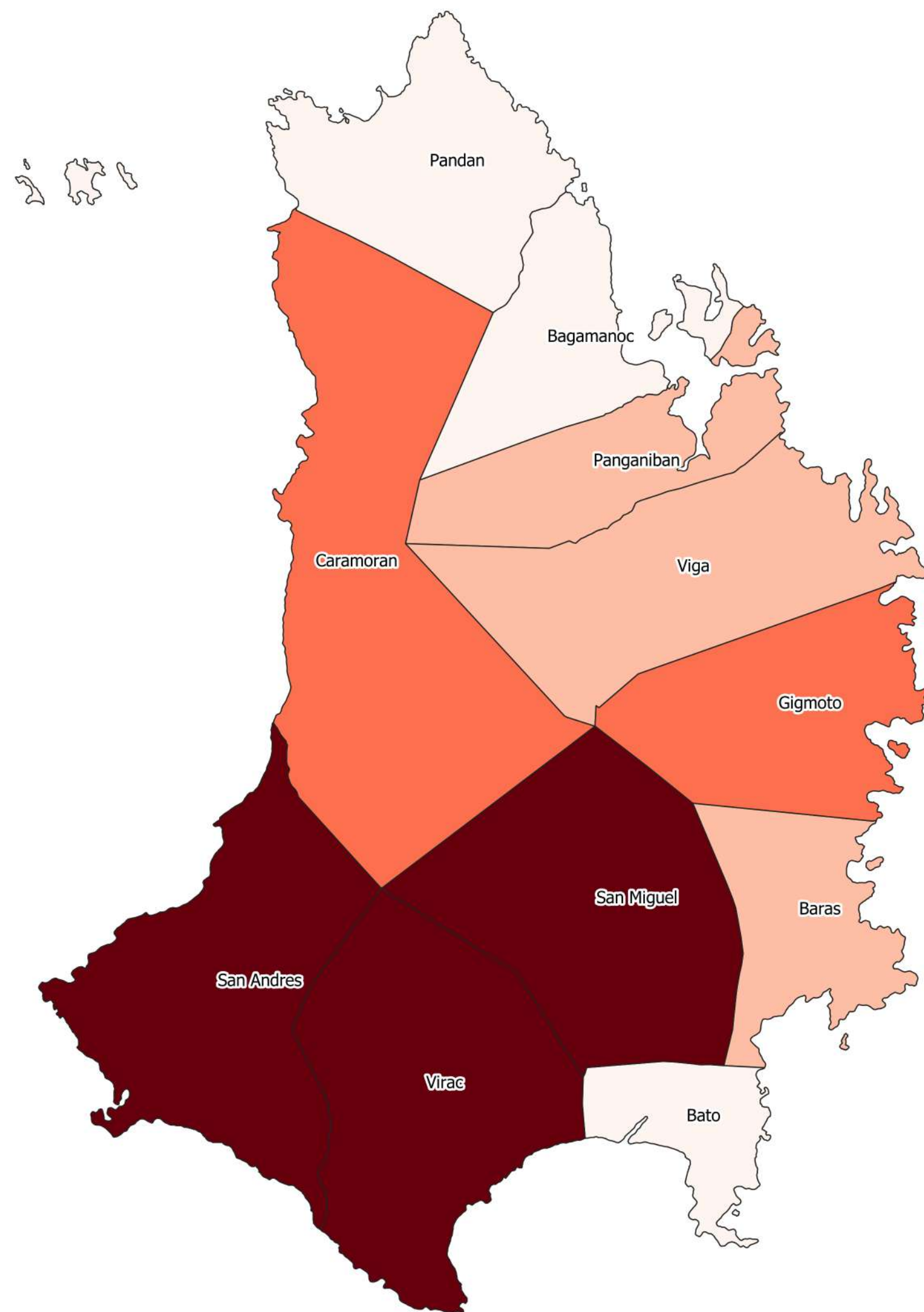


Scale - 1:200000  
 CRS - WGS84

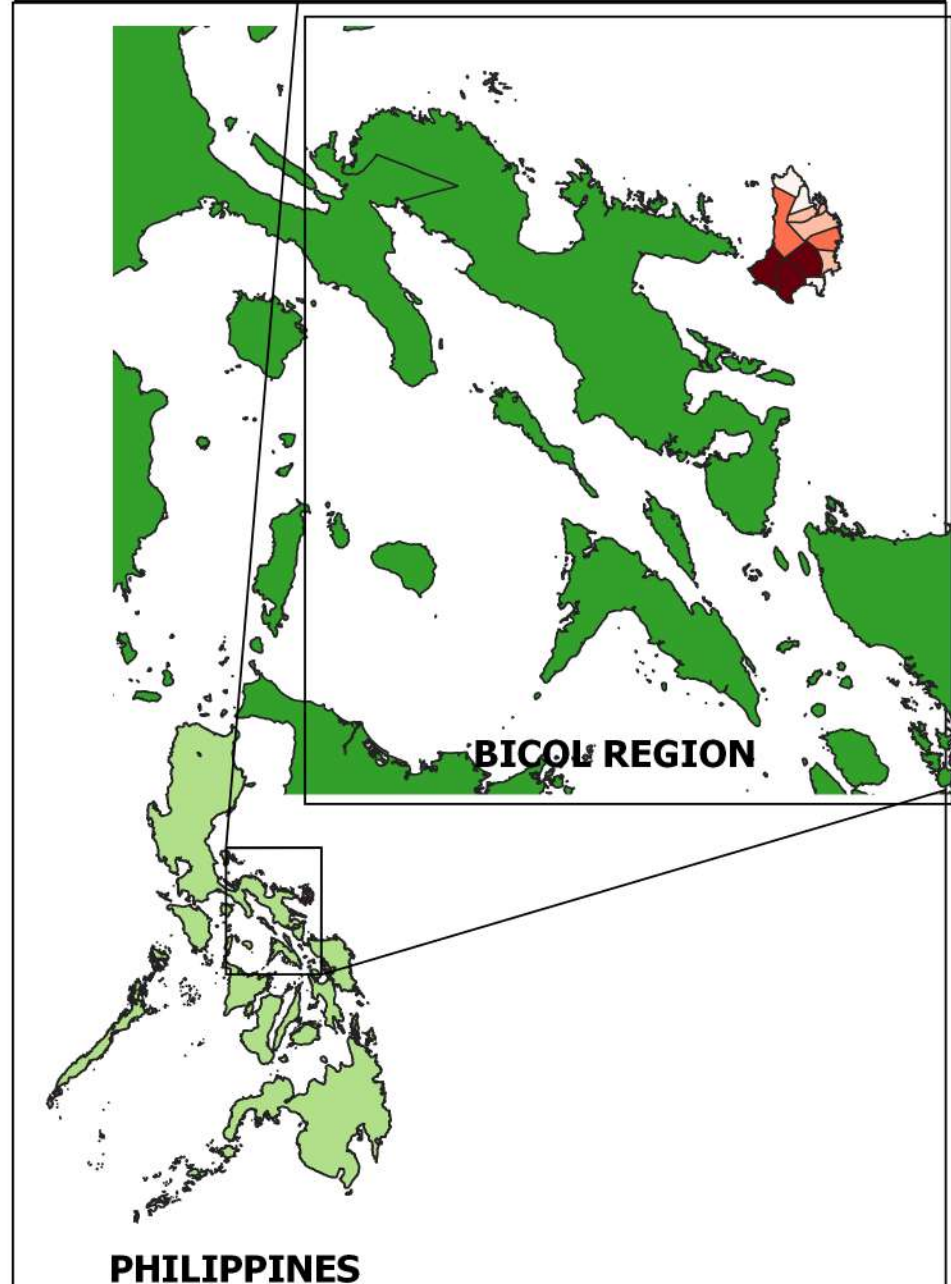
**Legend**

**Suitability Classes**

- Very High
- High
- Moderate
- Low
- Very Low



Year 2050





# Cassava Suitability Map

## PROVINCE OF CATANDUANES



Department of Agriculture, RFO 5  
 Adaptation and Mitigation Initiative in Agriculture  
 San Agustin, Pili, Camarines Sur

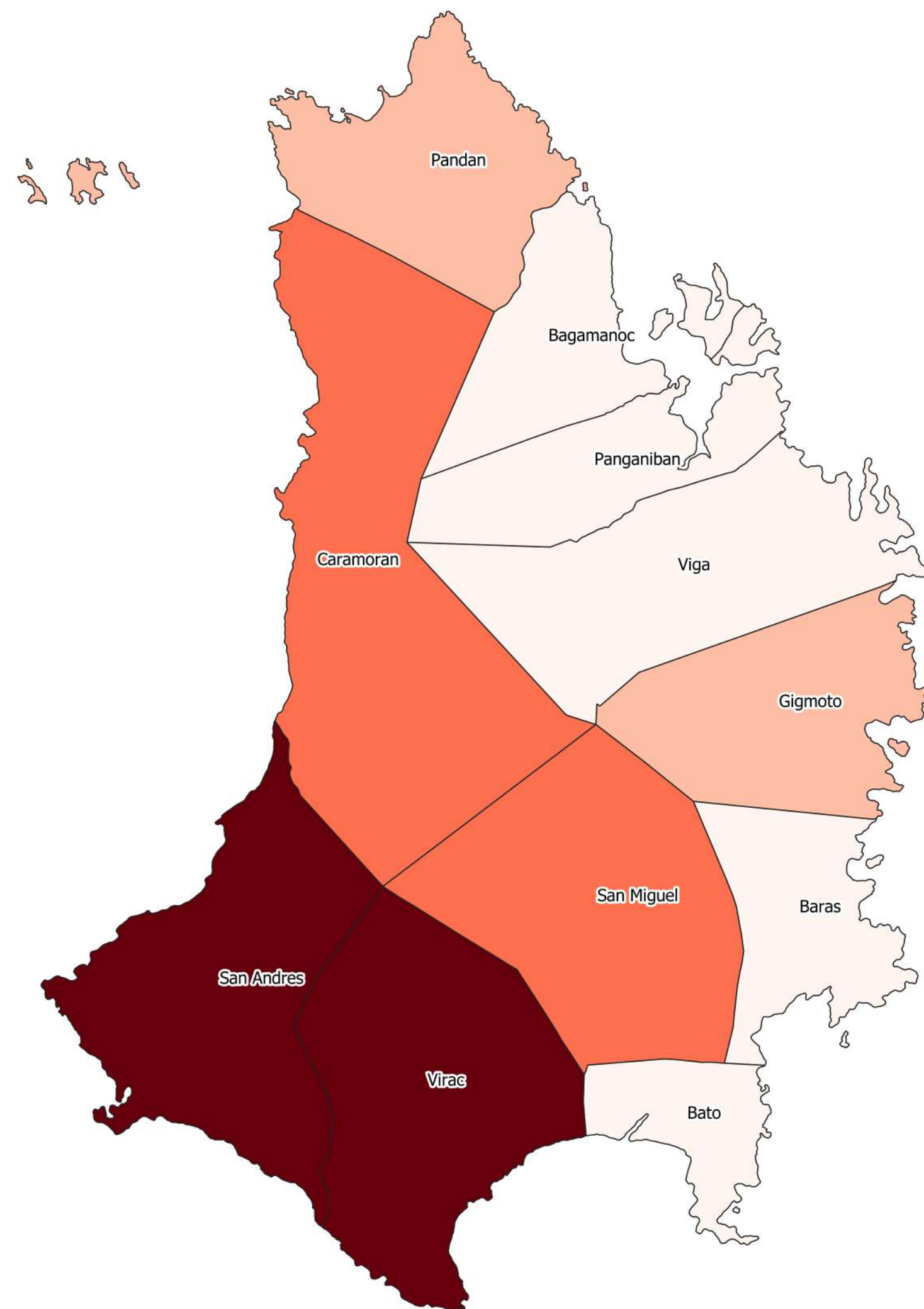
### Climate Risk Vulnerability Assessment (CRVA)



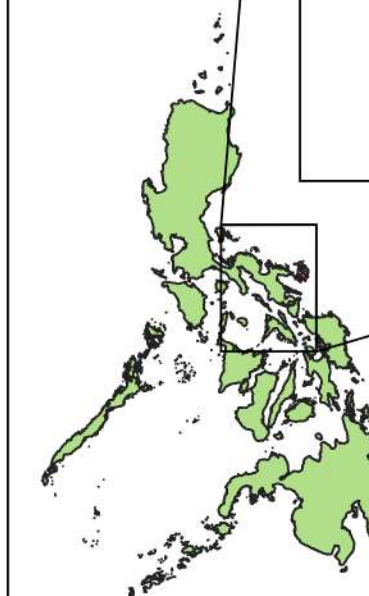
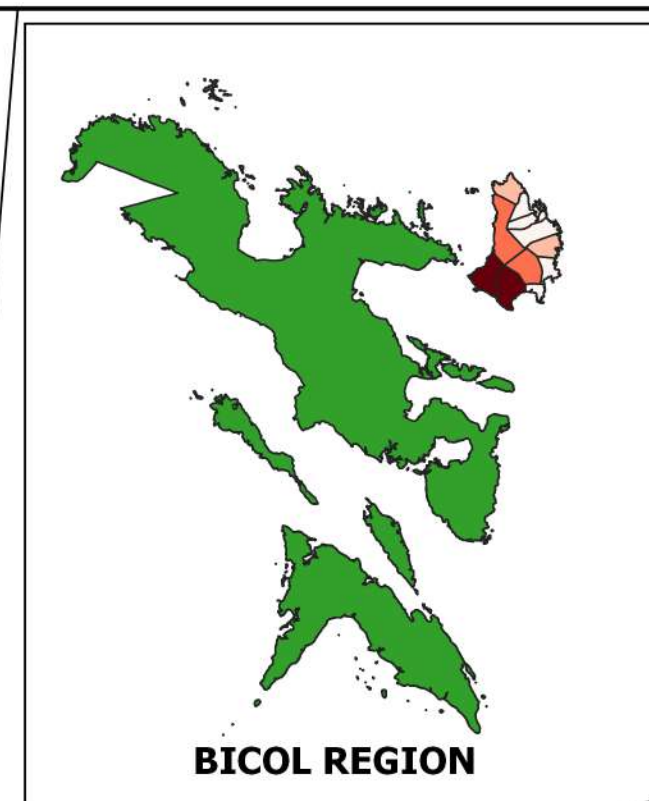
Scale - 1:200000  
 CRS - WGS84

**Legend**  
**Suitability Map**

- Very High
- High
- Moderate
- Low
- Very Low



Current





# Cassava Suitability Map

## PROVINCE OF CATANDUANES



Department of Agriculture, RFO 5  
 Adaptation and Mitigation Initiative in Agriculture  
 San Agustin, Pili, Camarines Sur

### Climate Risk Vulnerability Assessment (CRVA)

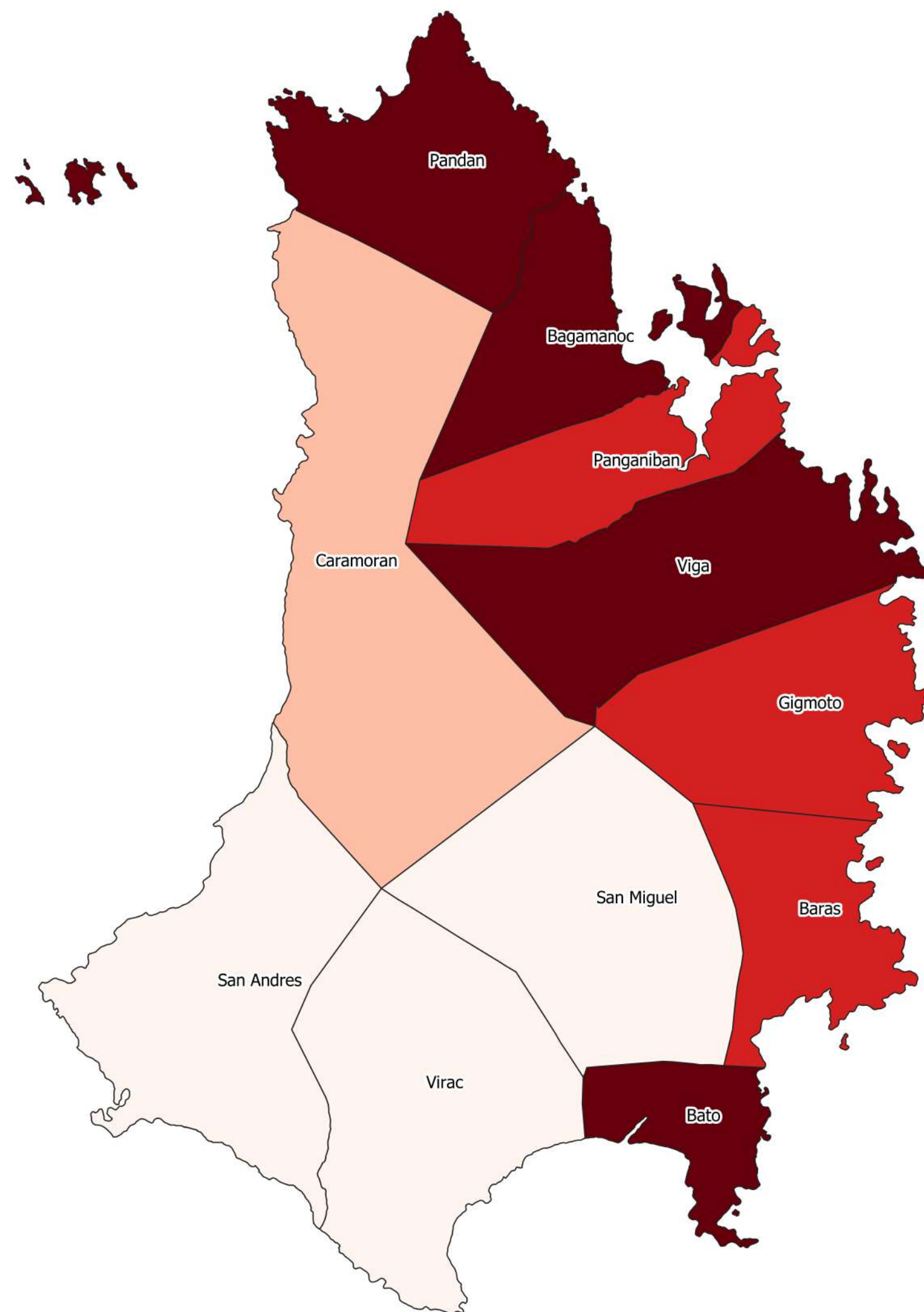


Scale - 1:200000  
 CRS - WGS84

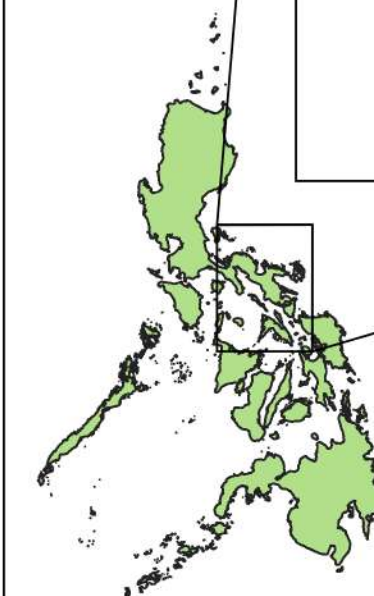
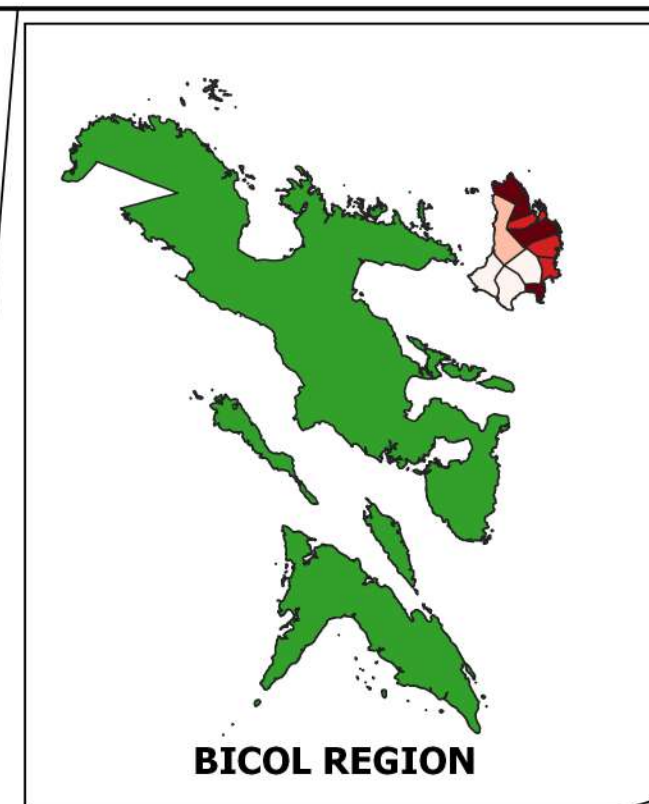
### Legend

#### Suitability Classes

- Very High
- High
- Moderate
- Low
- Very Low



Year 2050



PHILIPPINES



# Coconut Suitability Map

## PROVINCE OF CATANDUANES



Department of Agriculture, RFO 5  
 Adaptation and Mitigation Initiative in Agriculture  
 San Agustin, Pili, Camarines Sur

### Climate Risk Vulnerability Assessment (CRVA)

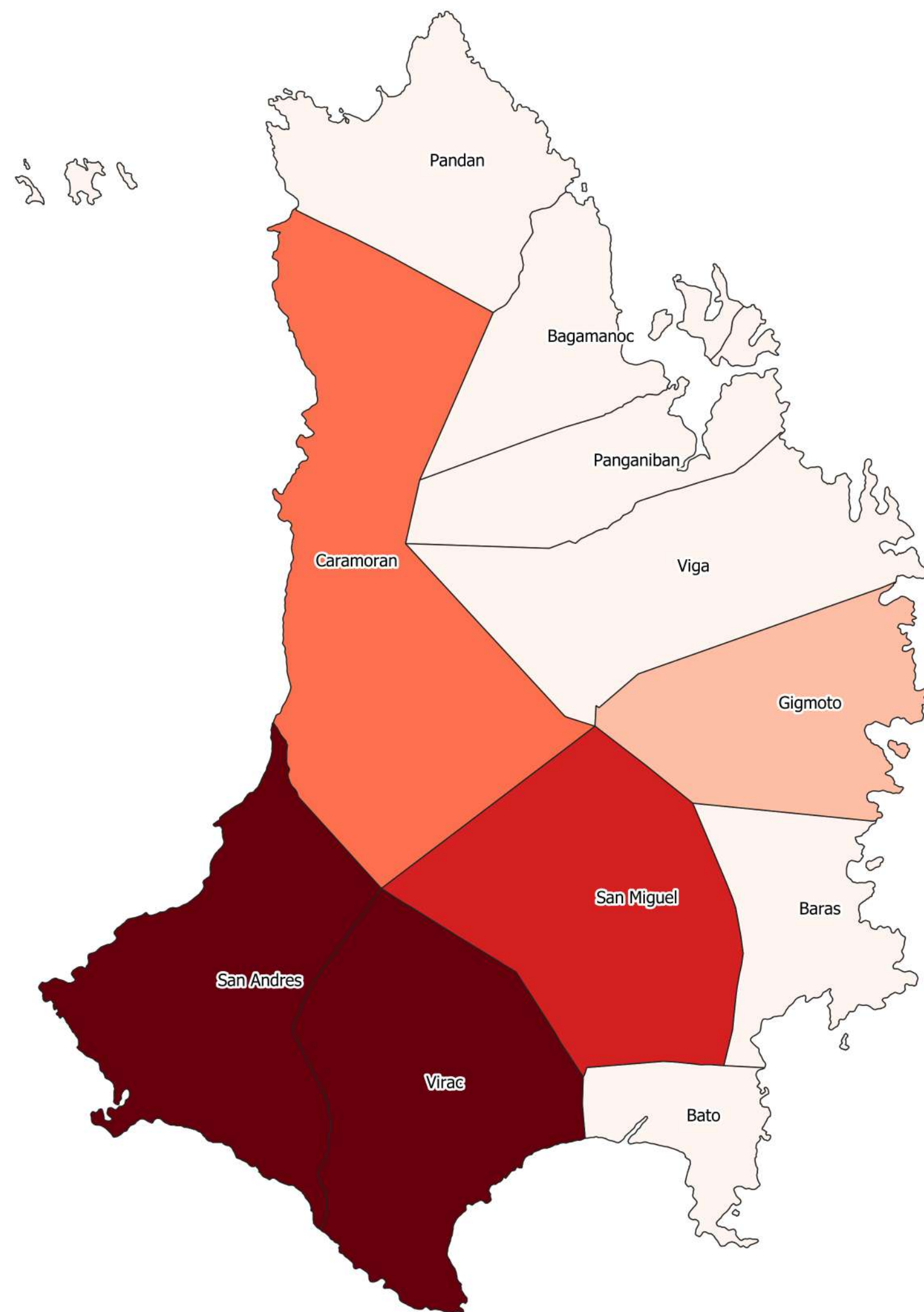


Scale - 1:200000  
 CRS - WGS84

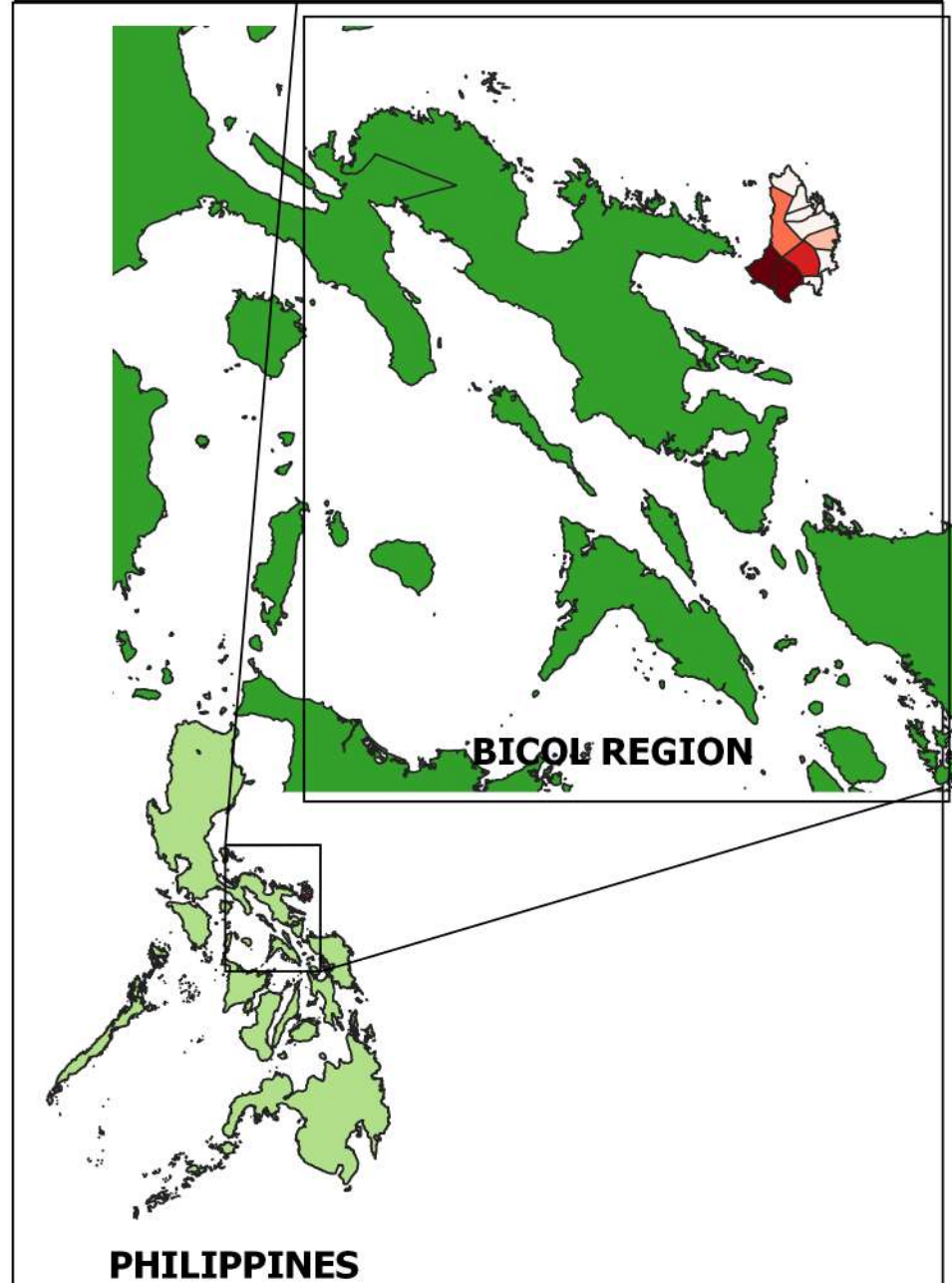
**Legend**

**Suitability Classes**

- Very High
- High
- Moderate
- Low
- Very Low



Current





# Coconut Suitability Map

## PROVINCE OF CATANDUANES



Department of Agriculture, RFO 5  
 Adaptation and Mitigation Initiative in Agriculture  
 San Agustin, Pili, Camarines Sur

### Climate Risk Vulnerability Assessment (CRVA)

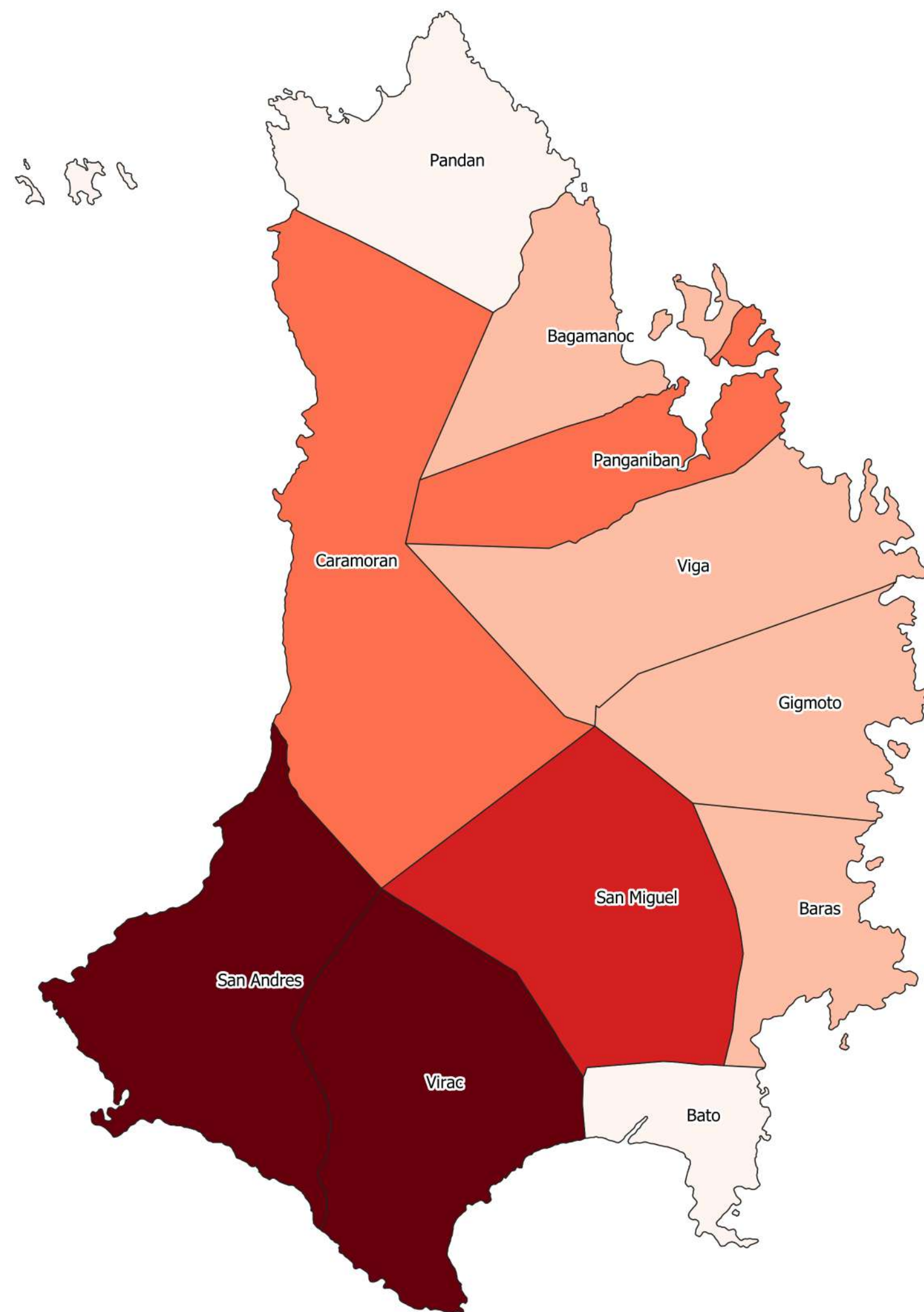


Scale - 1:200000  
 CRS - WGS84

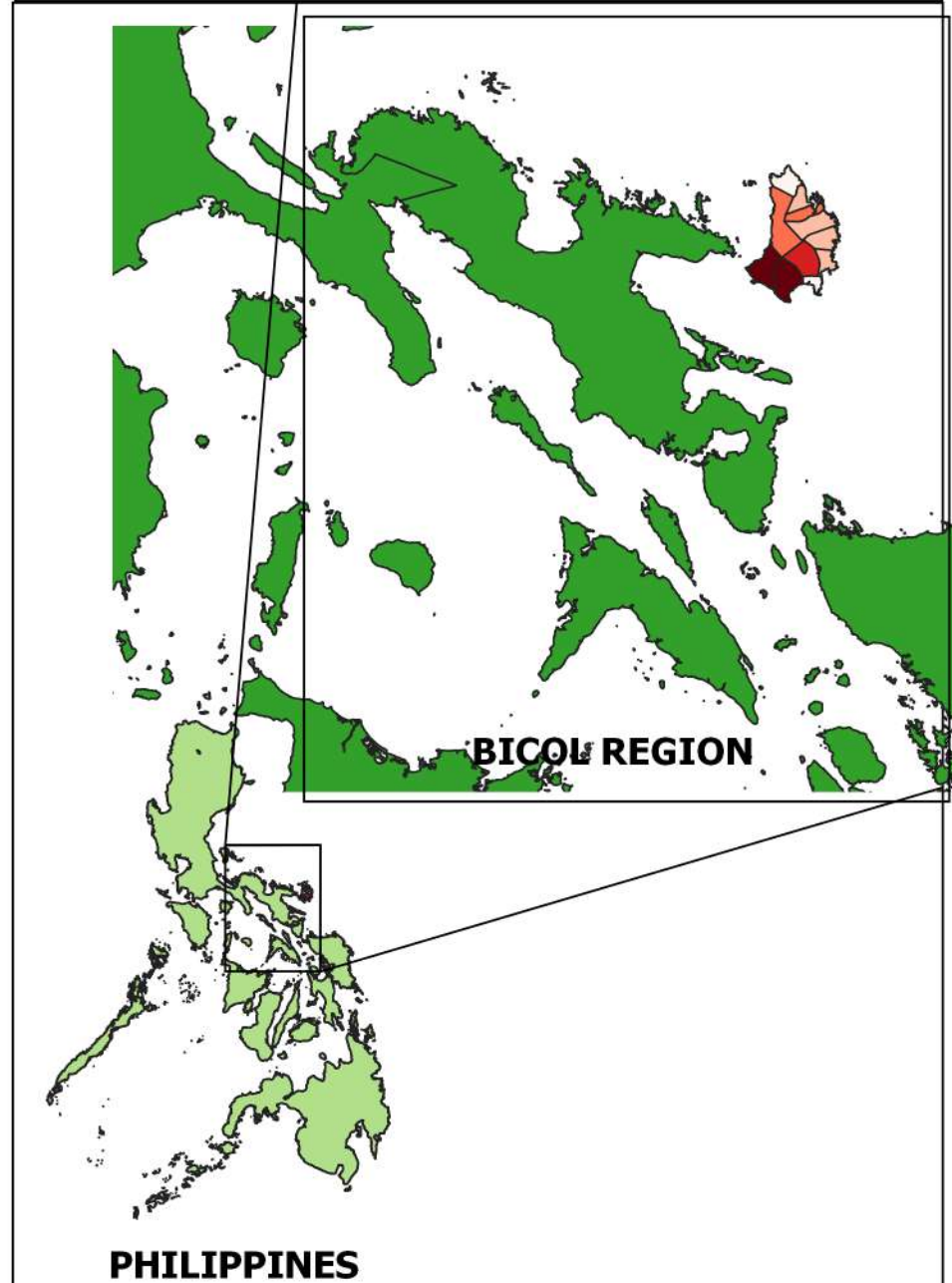
**Legend**

**Suitability Classes**

- Very High
- High
- Moderate
- Low
- Very Low



Year 2050





# Corn Suitability Map

## PROVINCE OF CATANDUANES



Department of Agriculture, RFO 5  
 Adaptation and Mitigation Initiative in Agriculture  
 San Agustin, Pili, Camarines Sur

### Climate Risk Vulnerability Assessment (CRVA)

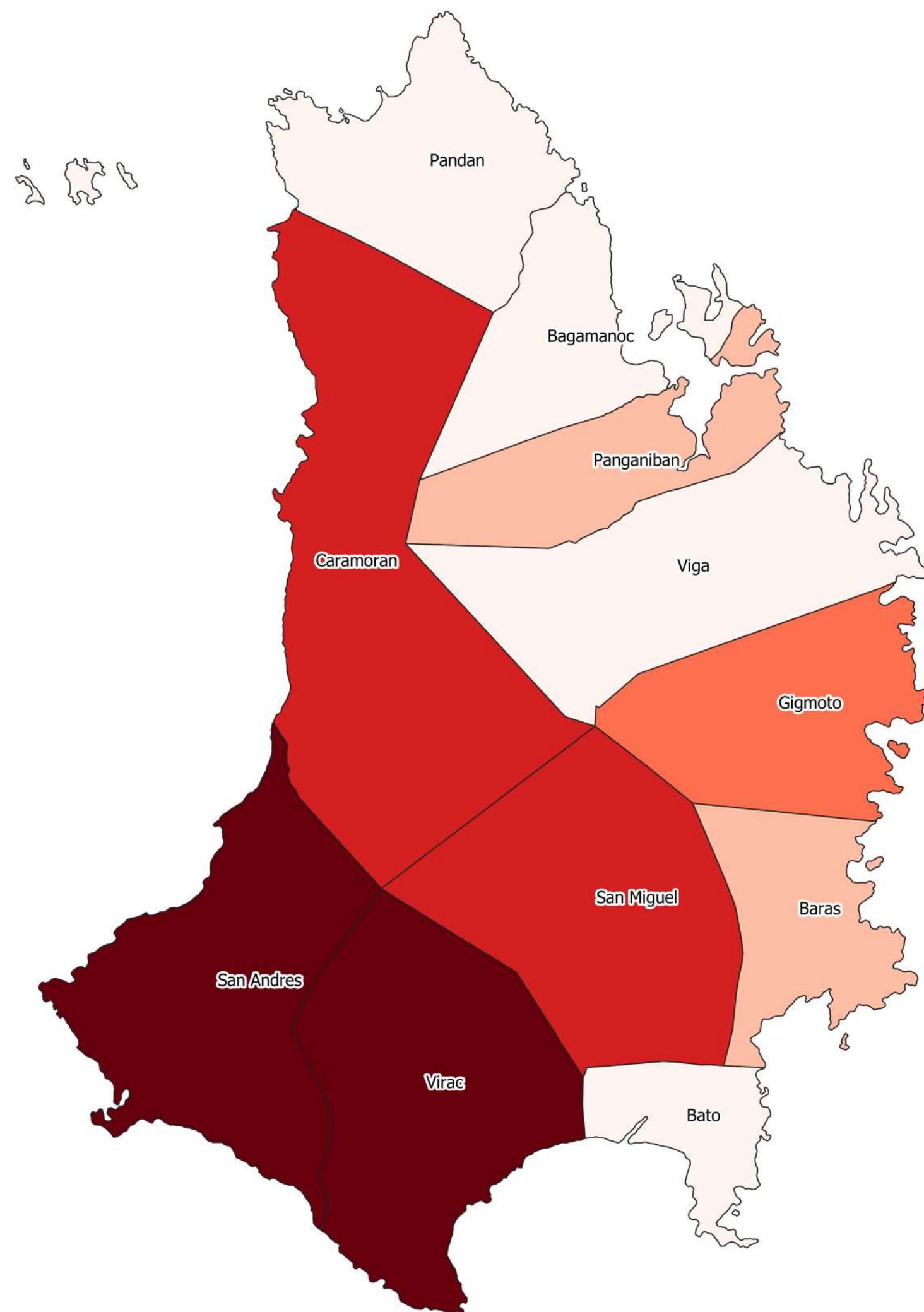


Scale - 1:200000  
 CRS - WGS84

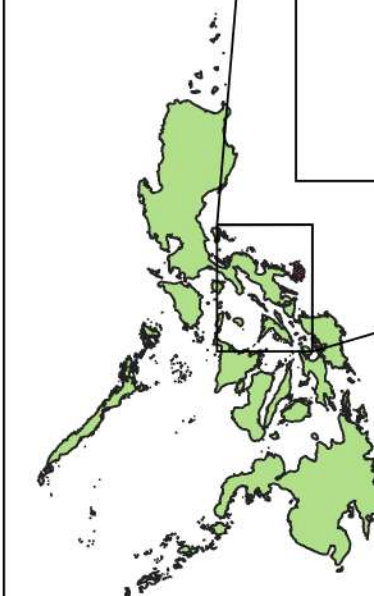
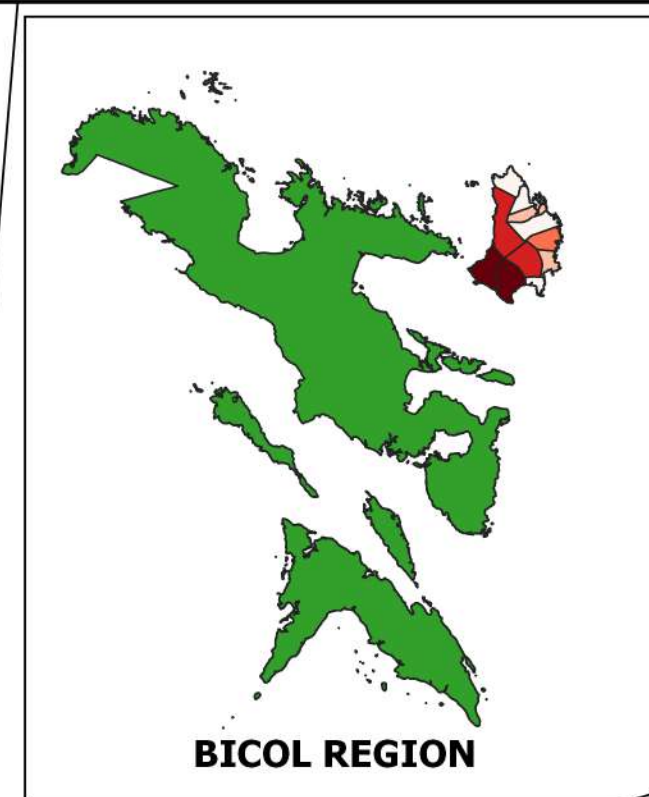
**Legend**

**Suitability Classes**

- Very High
- High
- Moderate
- Low
- Very Low



Current



PHILIPPINES



# Corn Suitability Map

## PROVINCE OF CATANDUANES



Department of Agriculture, RFO 5  
 Adaptation and Mitigation Initiative in Agriculture  
 San Agustin, Pili, Camarines Sur

### Climate Risk Vulnerability Assessment (CRVA)

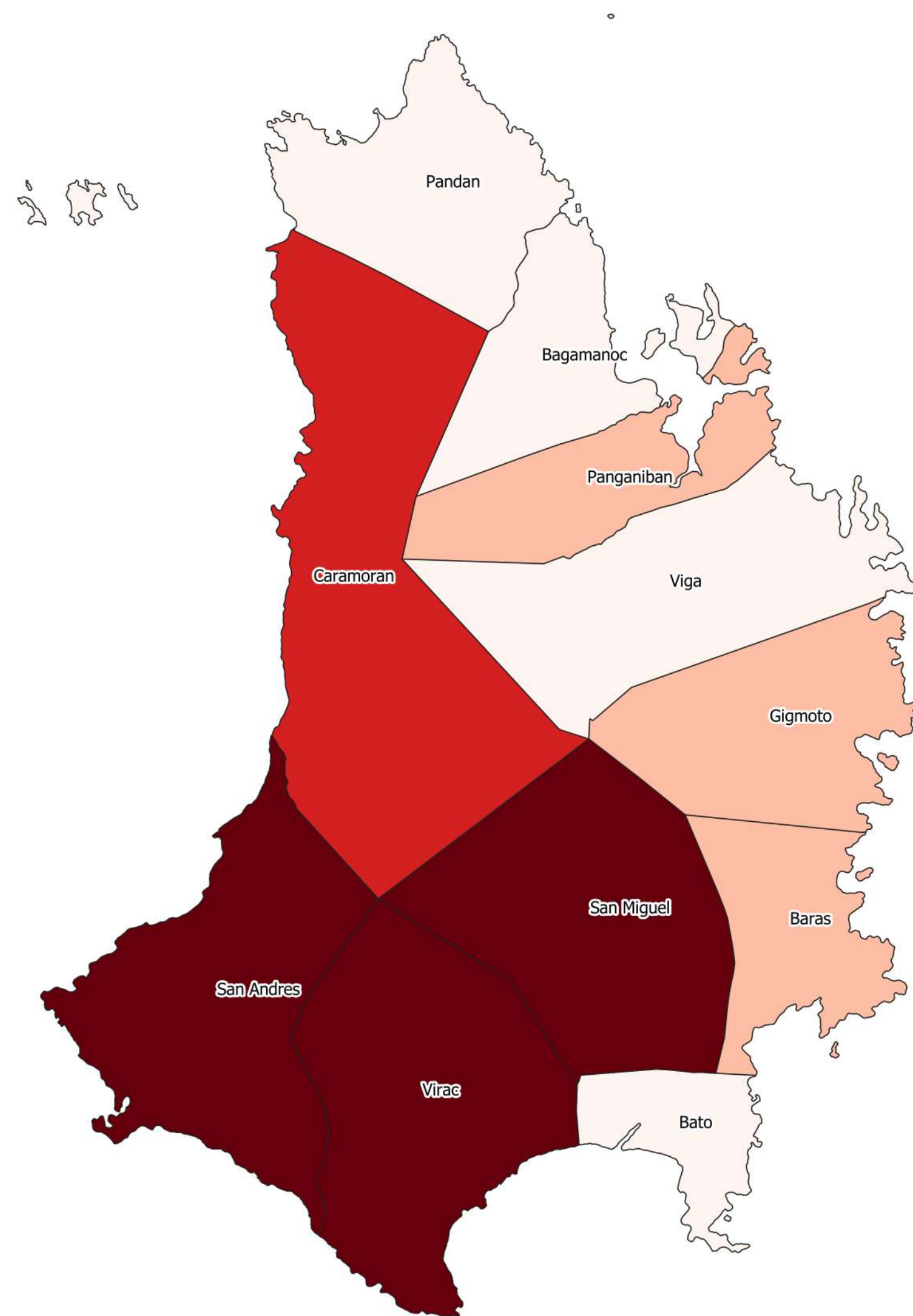


Scale - 1:200000  
 CRS - WGS84

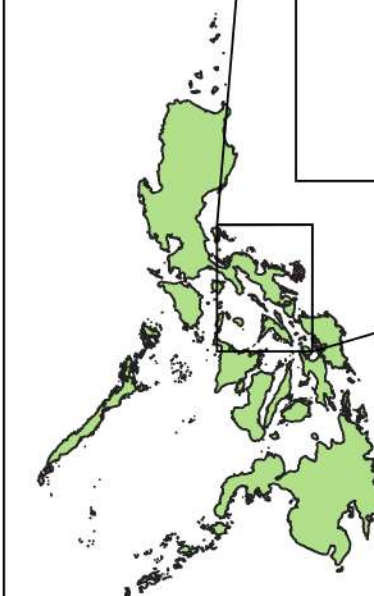
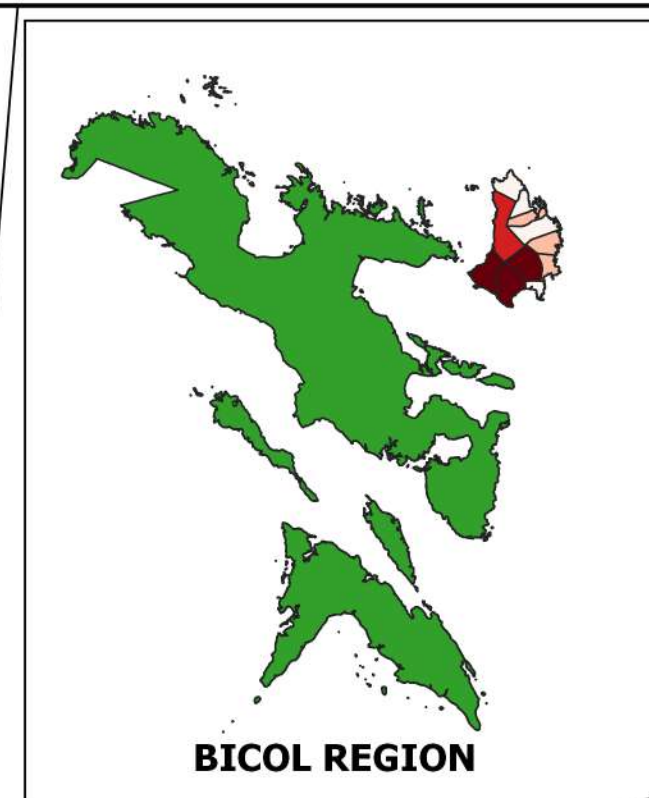
**Legend**

**Suitability Classes**

- Very High
- High
- Moderate
- Low
- Very Low



Year 2050



PHILIPPINES



# Eggplant Suitability Map

## PROVINCE OF CATANDUANES



Department of Agriculture, RFO 5  
 Adaptation and Mitigation Initiative in Agriculture  
 San Agustin, Pili, Camarines Sur

### Climate Risk Vulnerability Assessment (CRVA)

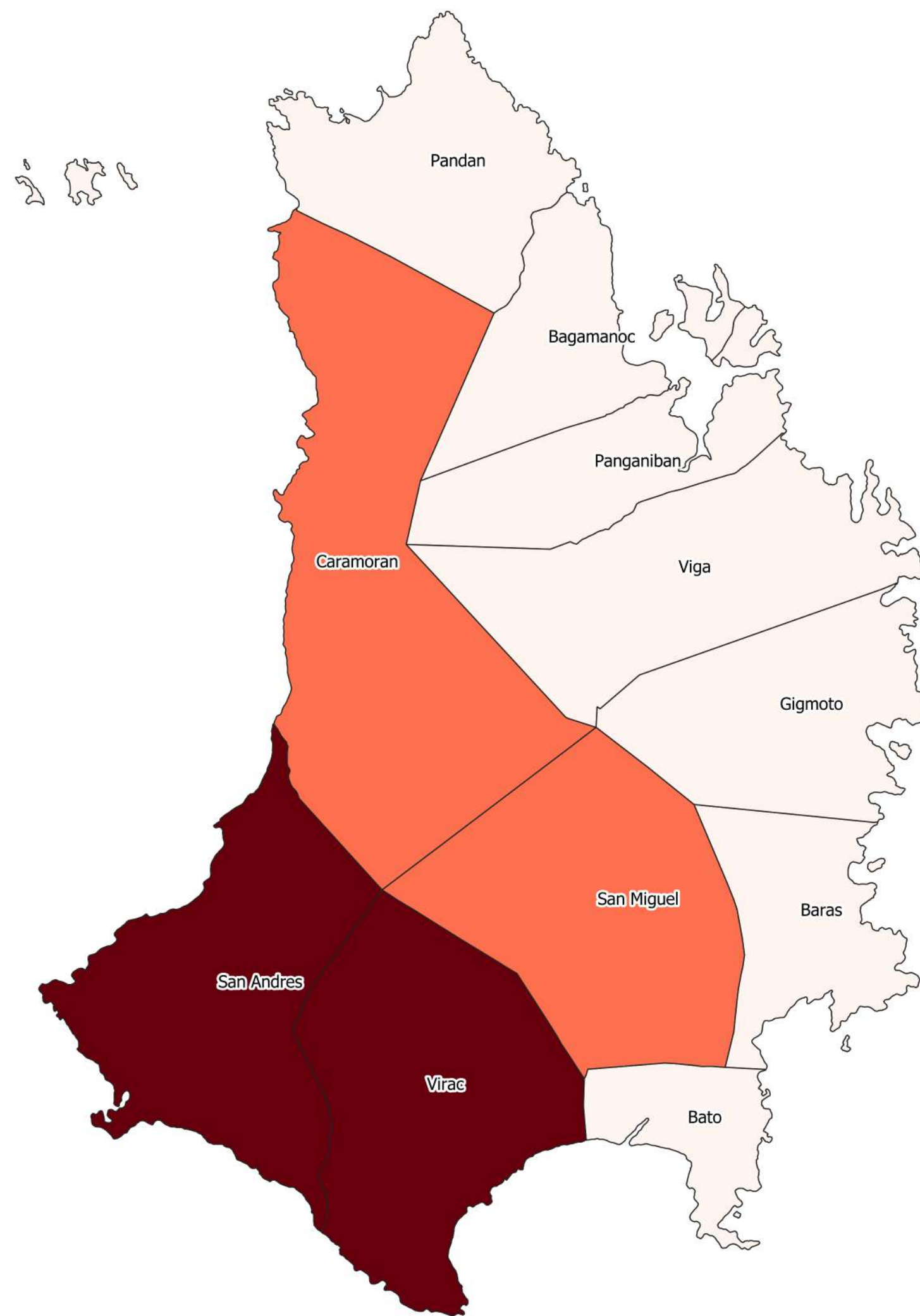


Scale - 1:200000  
 CRS - WGS84

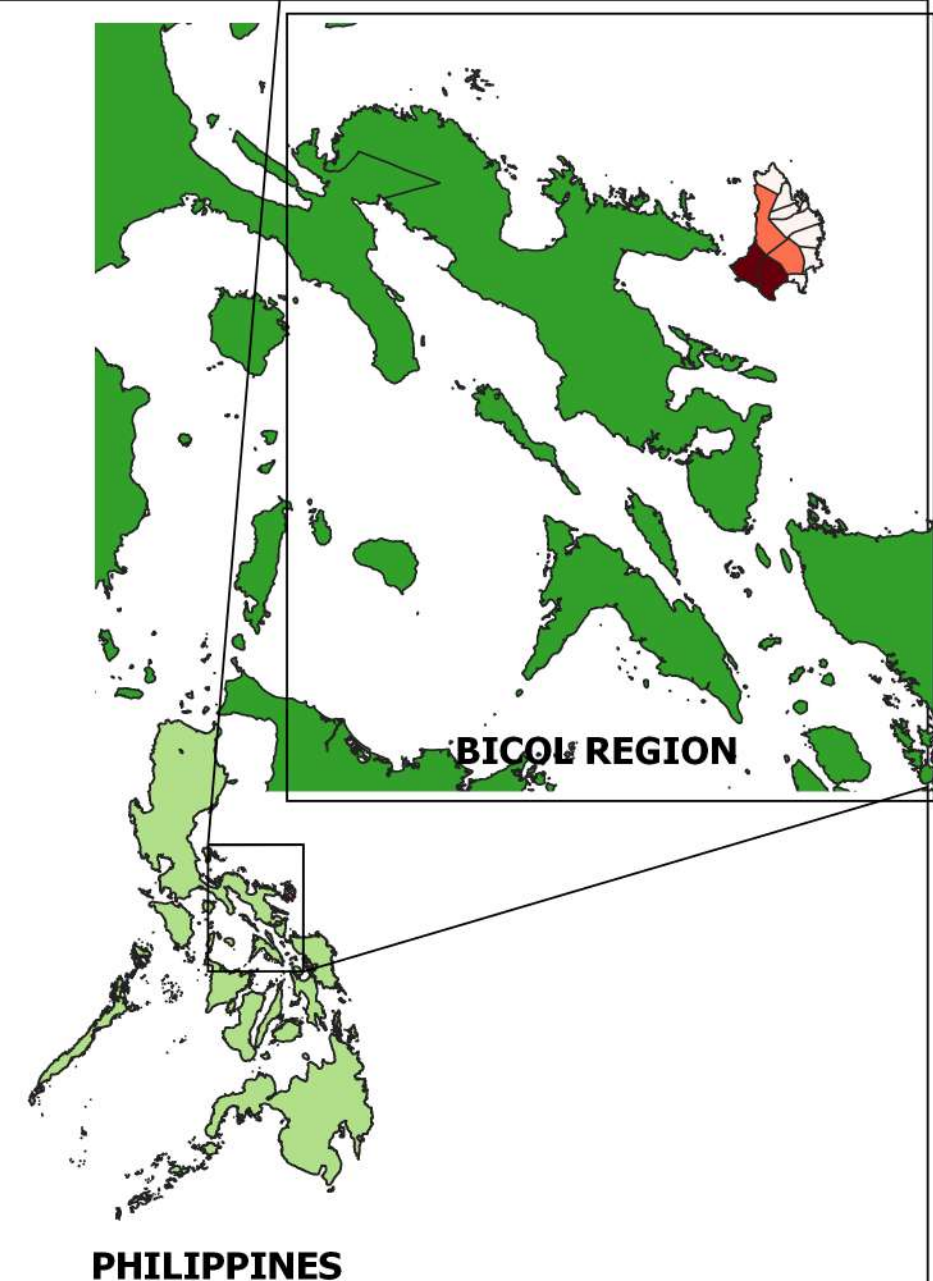
**Legend**

**Suitability Classes**

- Very High
- High
- Moderate
- Low
- Very Low



Current





# Eggplant Suitability Map

## PROVINCE OF CATANDUANES



Department of Agriculture, RFO 5  
Adaptation and Mitigation Initiative in Agriculture  
San Agustin, Pili, Camarines Sur

### Climate Risk Vulnerability Assessment (CRVA)

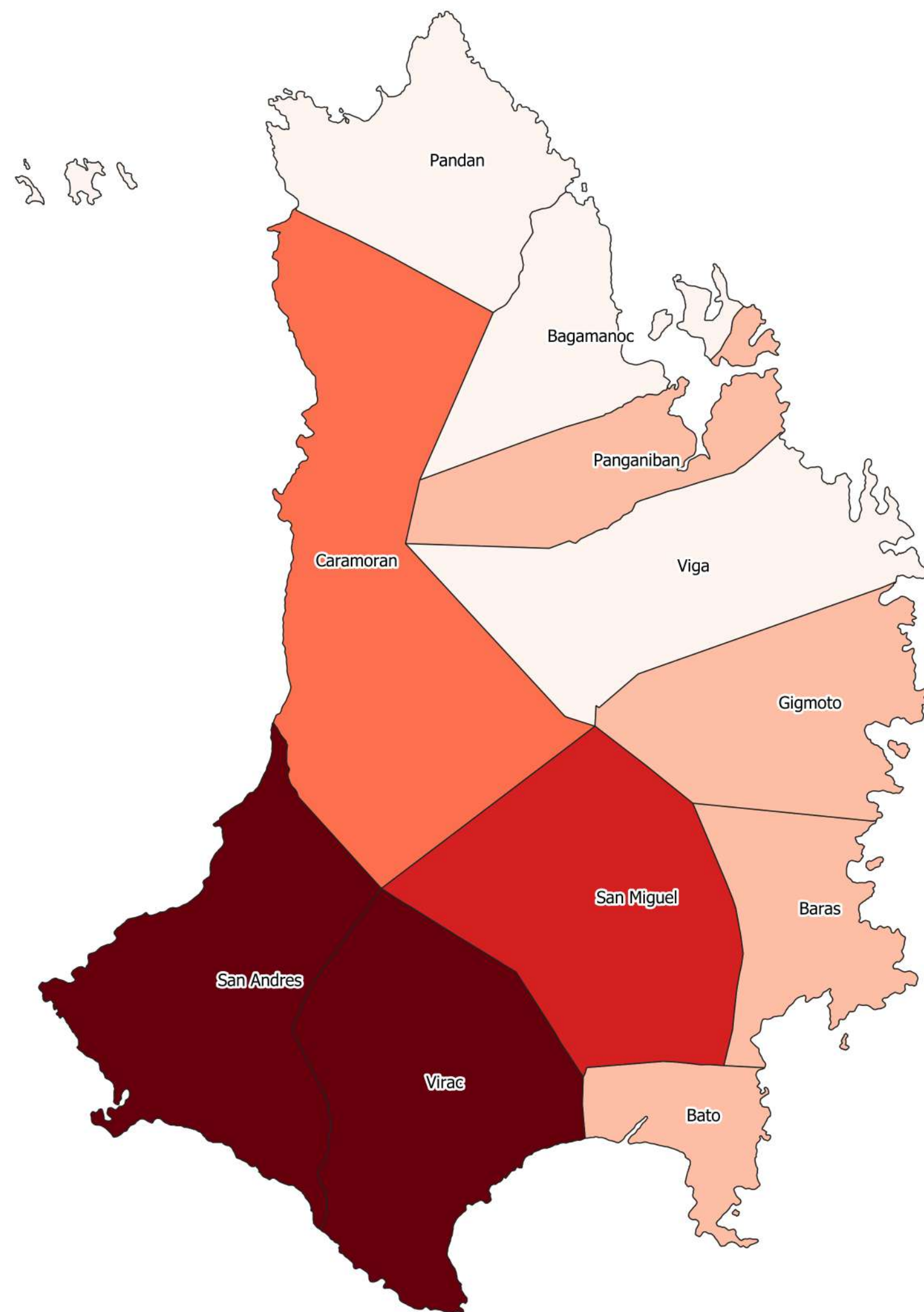


Scale - 1:200000  
CRS - WGS84

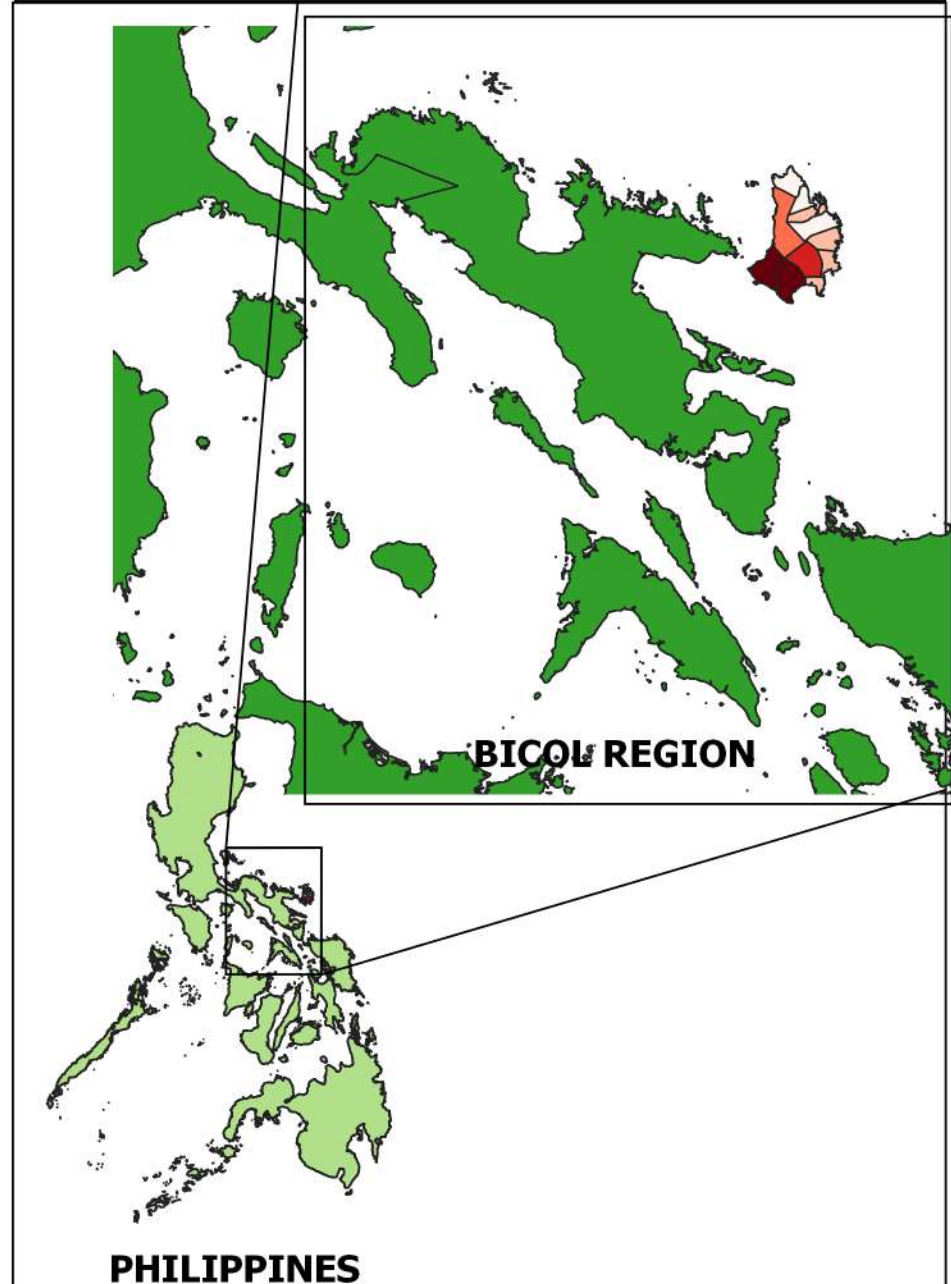
### Legend

#### Suitability Classes

- Very High
- High
- Moderate
- Low
- Very Low



Year 2050





# Millet Suitability Map

## PROVINCE OF CATANDUANES

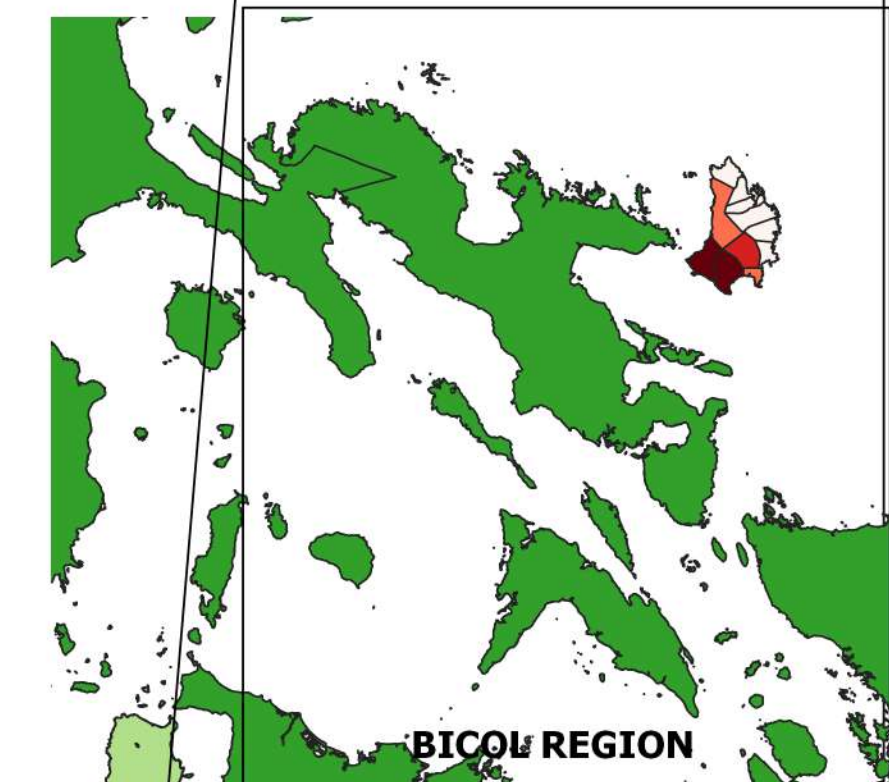


Department of Agriculture, RFO 5  
 Adaptation and Mitigation Initiative in Agriculture  
 San Agustin, Pili, Camarines Sur

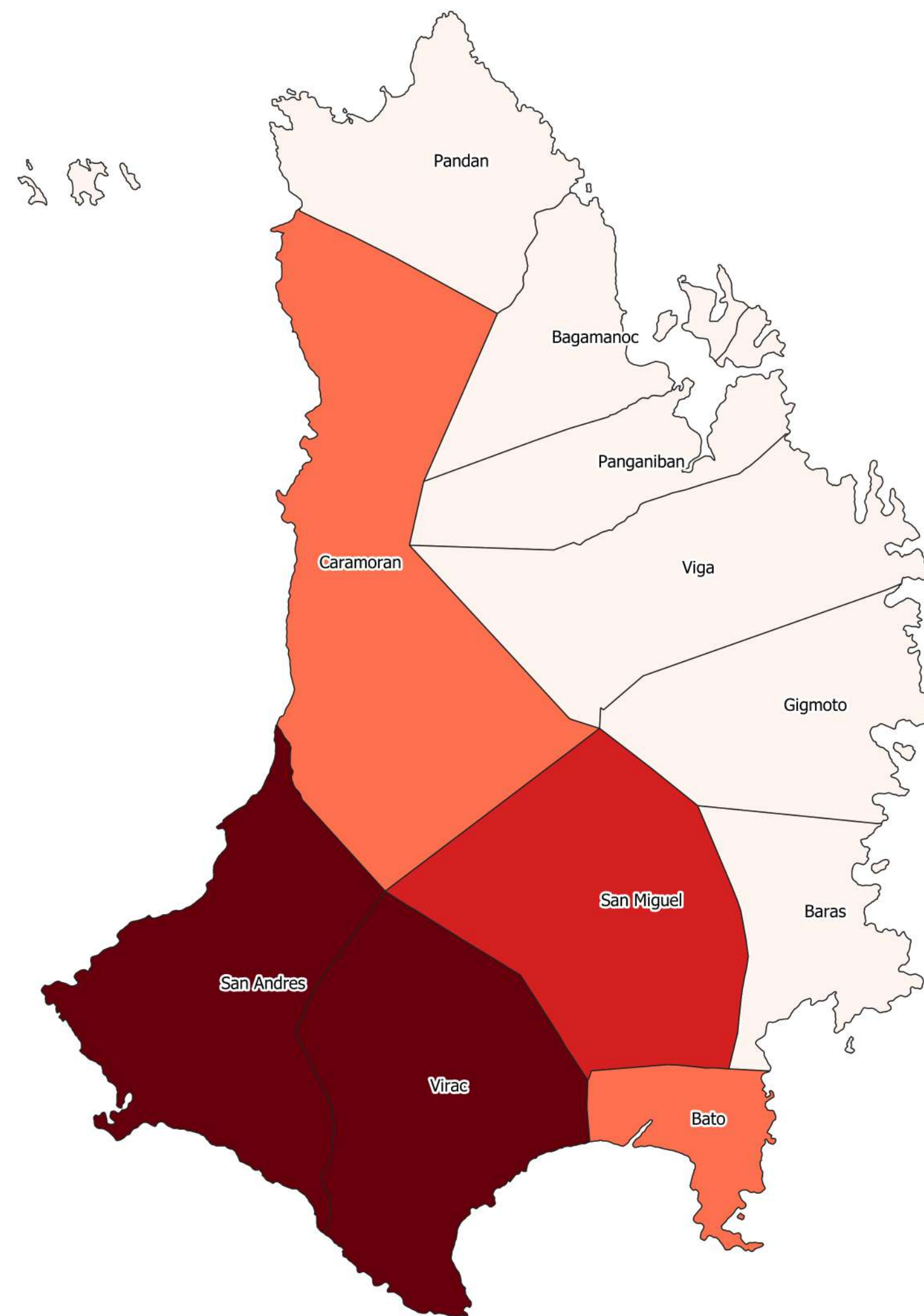
### Climate Risk Vulnerability Assessment (CRVA)



Scale - 1:200000  
 CRS - WGS84



PHILIPPINES



Current

### Legend

#### Suitability Classes

- Very High
- High
- Moderate
- Low
- Very Low



# Millet Suitability Map

## PROVINCE OF CATANDUANES

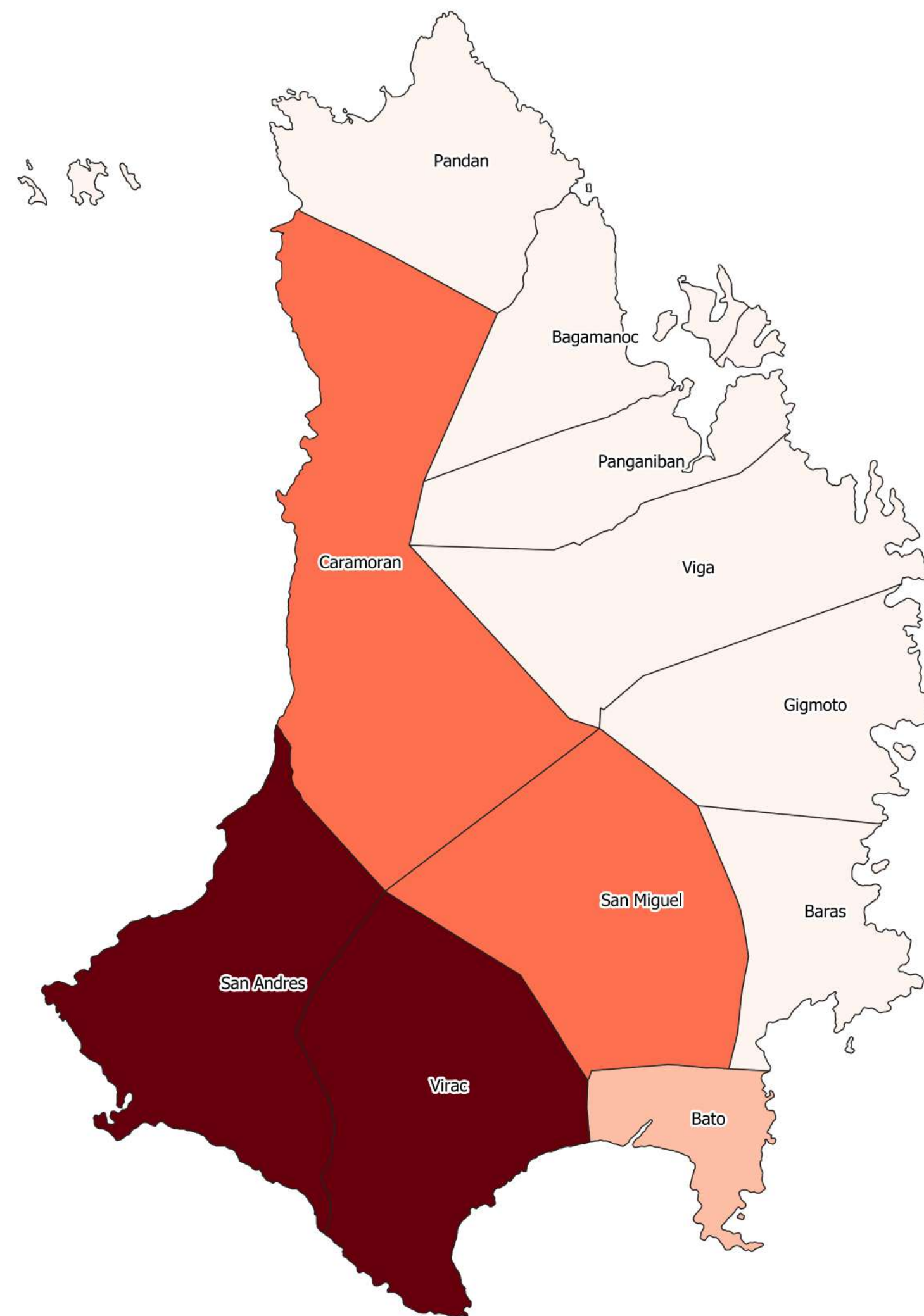
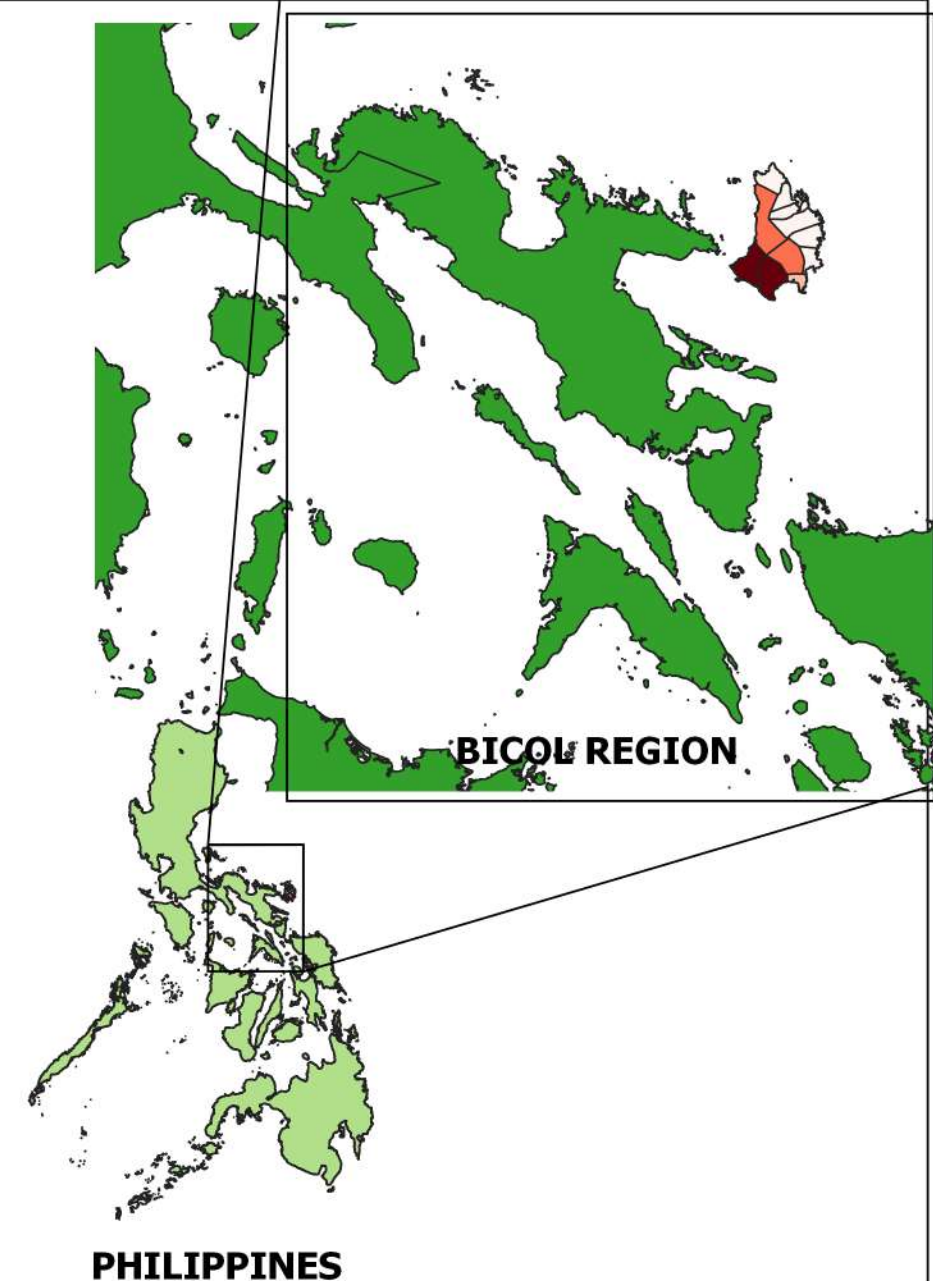


Department of Agriculture, RFO 5  
 Adaptation and Mitigation Initiative in Agriculture  
 San Agustin, Pili, Camarines Sur

### Climate Risk Vulnerability Assessment (CRVA)



Scale - 1:200000  
 CRS - WGS84



Year 2050

### Legend

#### Suitability Classes

- Very High
- High
- Moderate
- Low
- Very Low



# Mudcrab Suitability Map

## PROVINCE OF CATANDUANES



Department of Agriculture, RFO 5  
 Adaptation and Mitigation Initiative in Agriculture  
 San Agustin, Pili, Camarines Sur

### Climate Risk Vulnerability Assessment (CRVA)

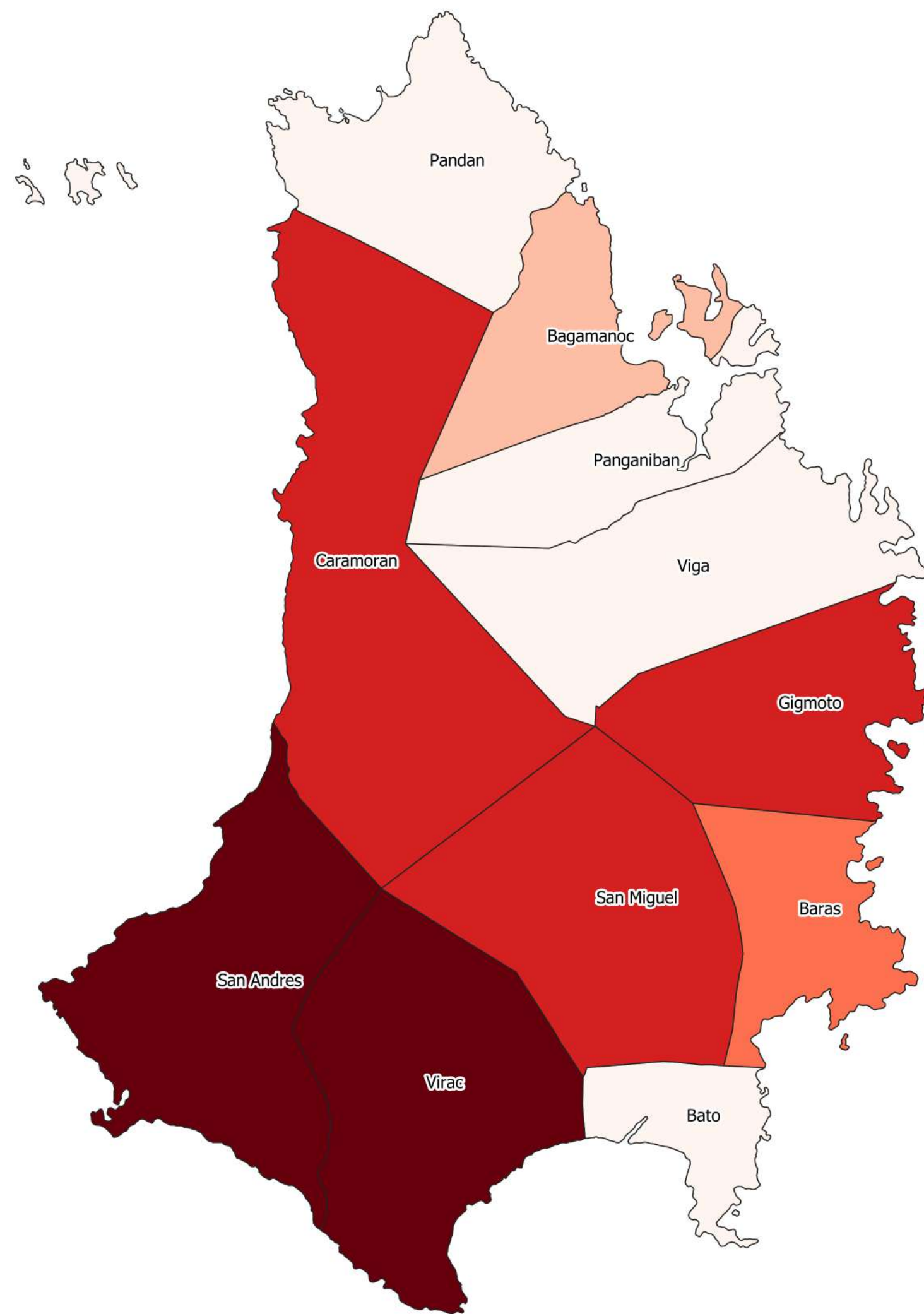


Scale - 1:200000  
 CRS - WGS84

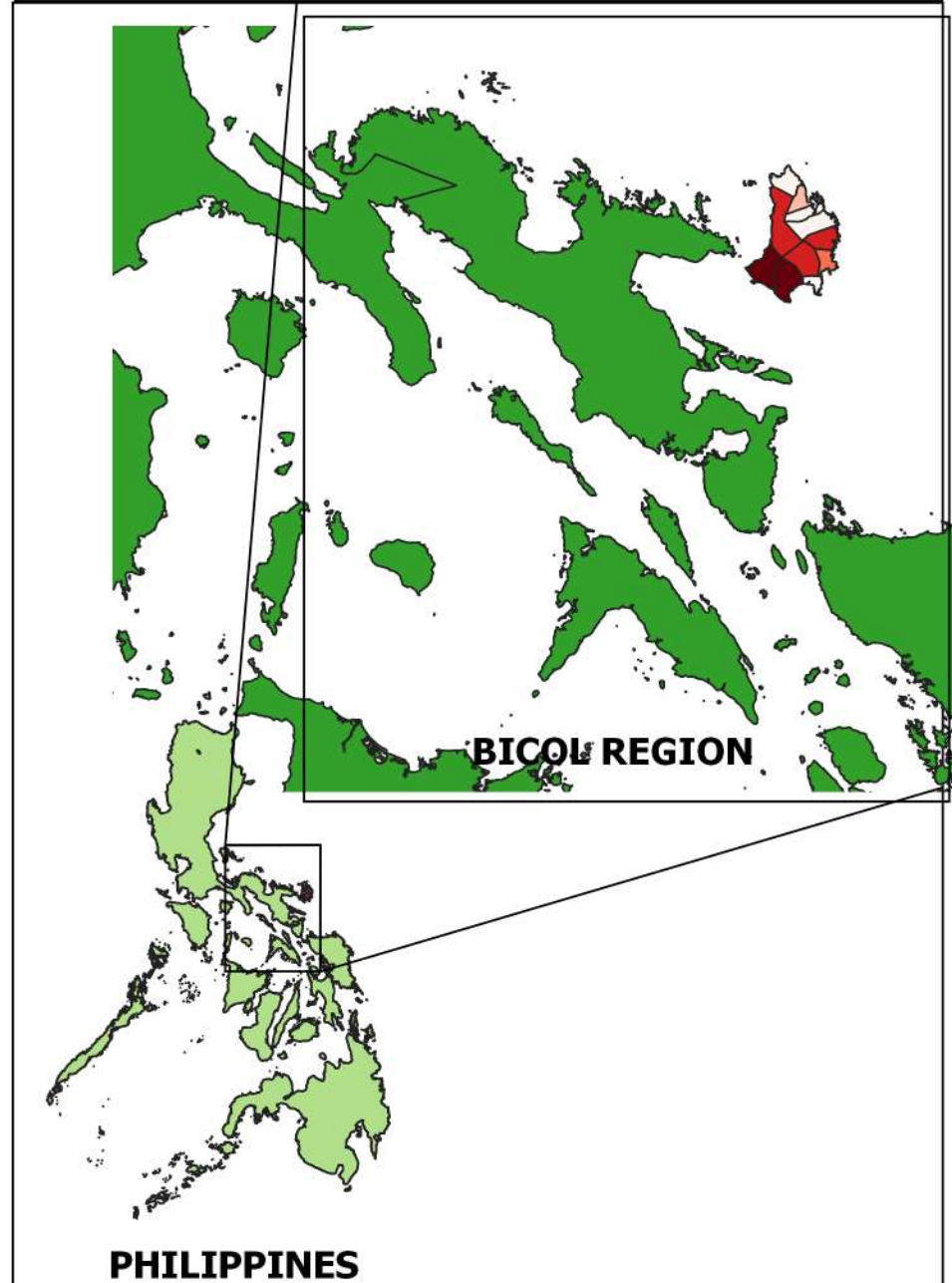
**Legend**

**Suitability Classes**

- Very High
- High
- Moderate
- Low
- Very Low



Current





# Mudcrab Suitability Map

## PROVINCE OF CATANDUANES



Department of Agriculture, RFO 5  
Adaptation and Mitigation Initiative in Agriculture  
San Agustin, Pili, Camarines Sur

### Climate Risk Vulnerability Assessment (CRVA)

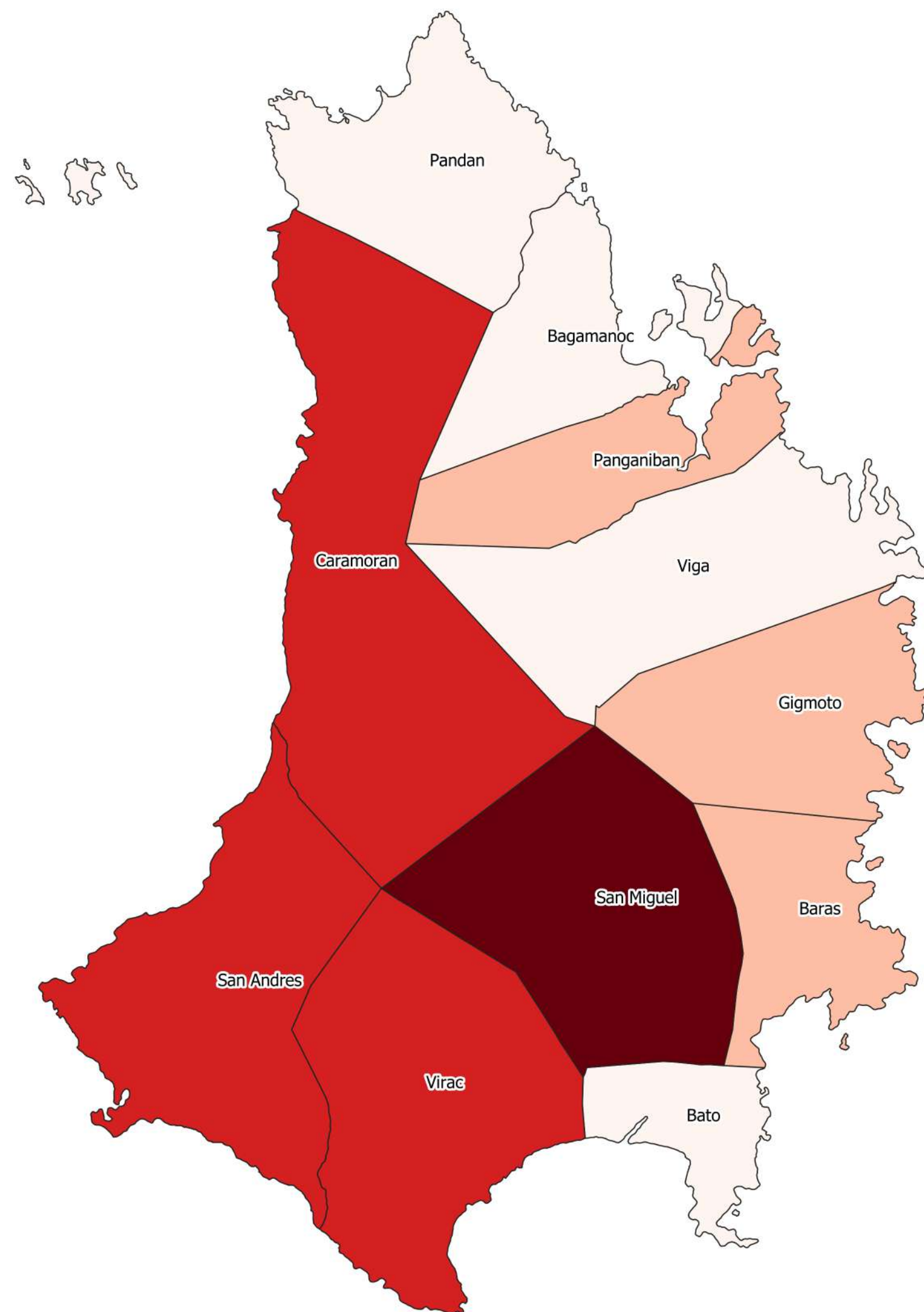


Scale - 1:200000  
CRS - WGS84

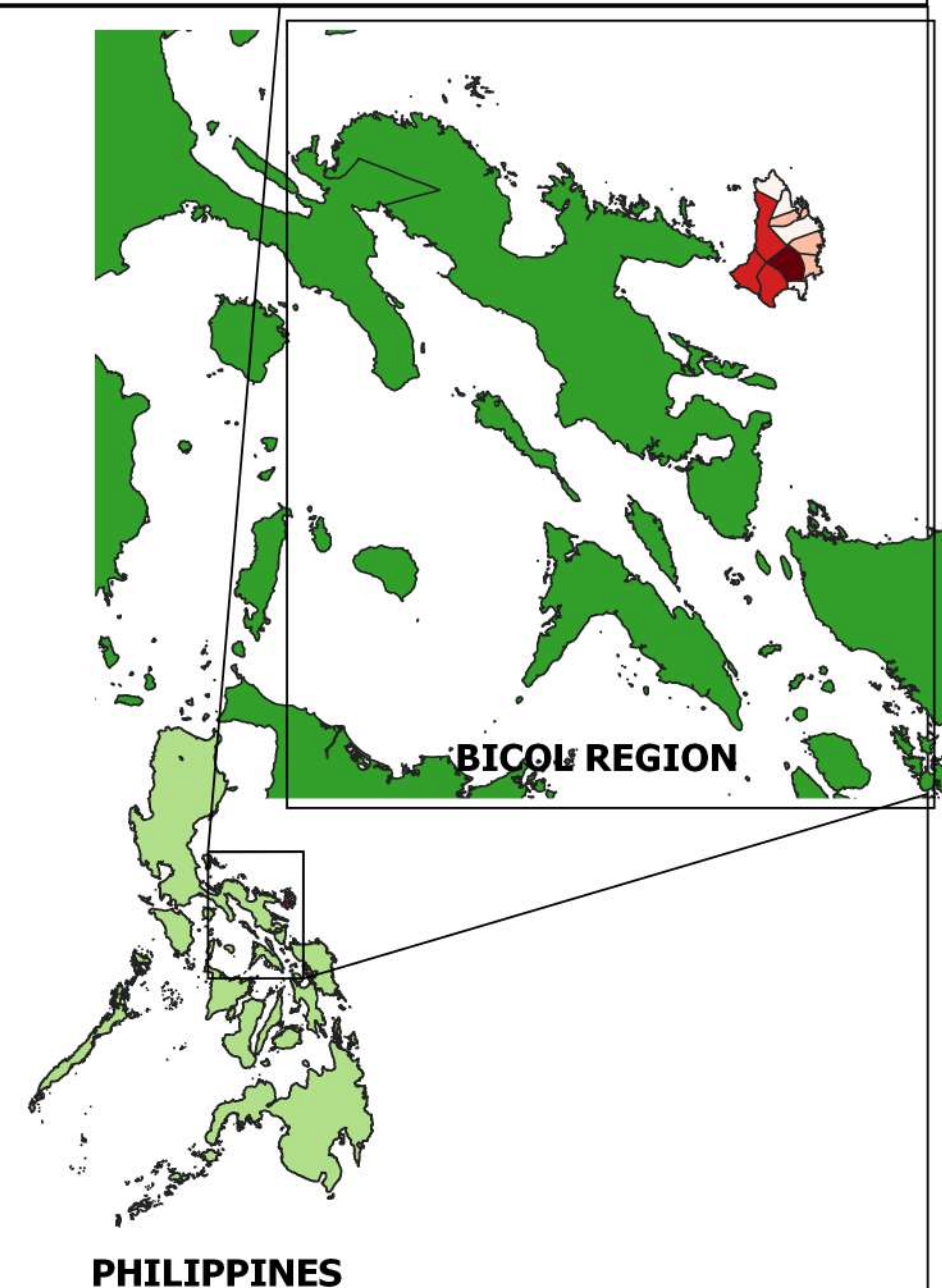
### Legend

#### Suitability Classes

- Very High
- High
- Moderate
- Low
- Very Low



Year 2050



PHILIPPINES



# Napier Suitability Map

## PROVINCE OF CATANDUANES



Department of Agriculture, RFO 5  
 Adaptation and Mitigation Initiative in Agriculture  
 San Agustin, Pili, Camarines Sur

### Climate Risk Vulnerability Assessment (CRVA)

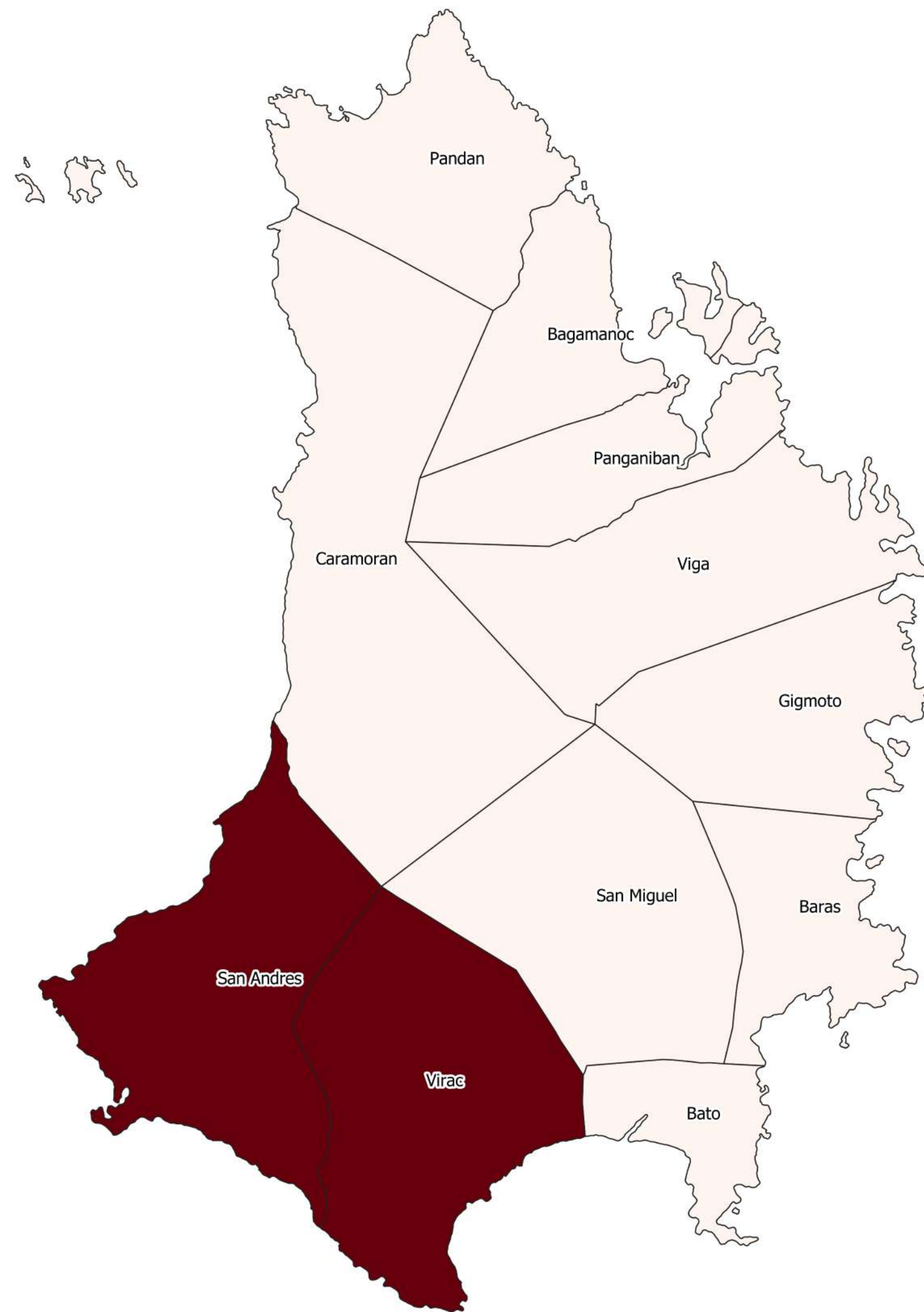


Scale - 1:200000  
 CRS - WGS84

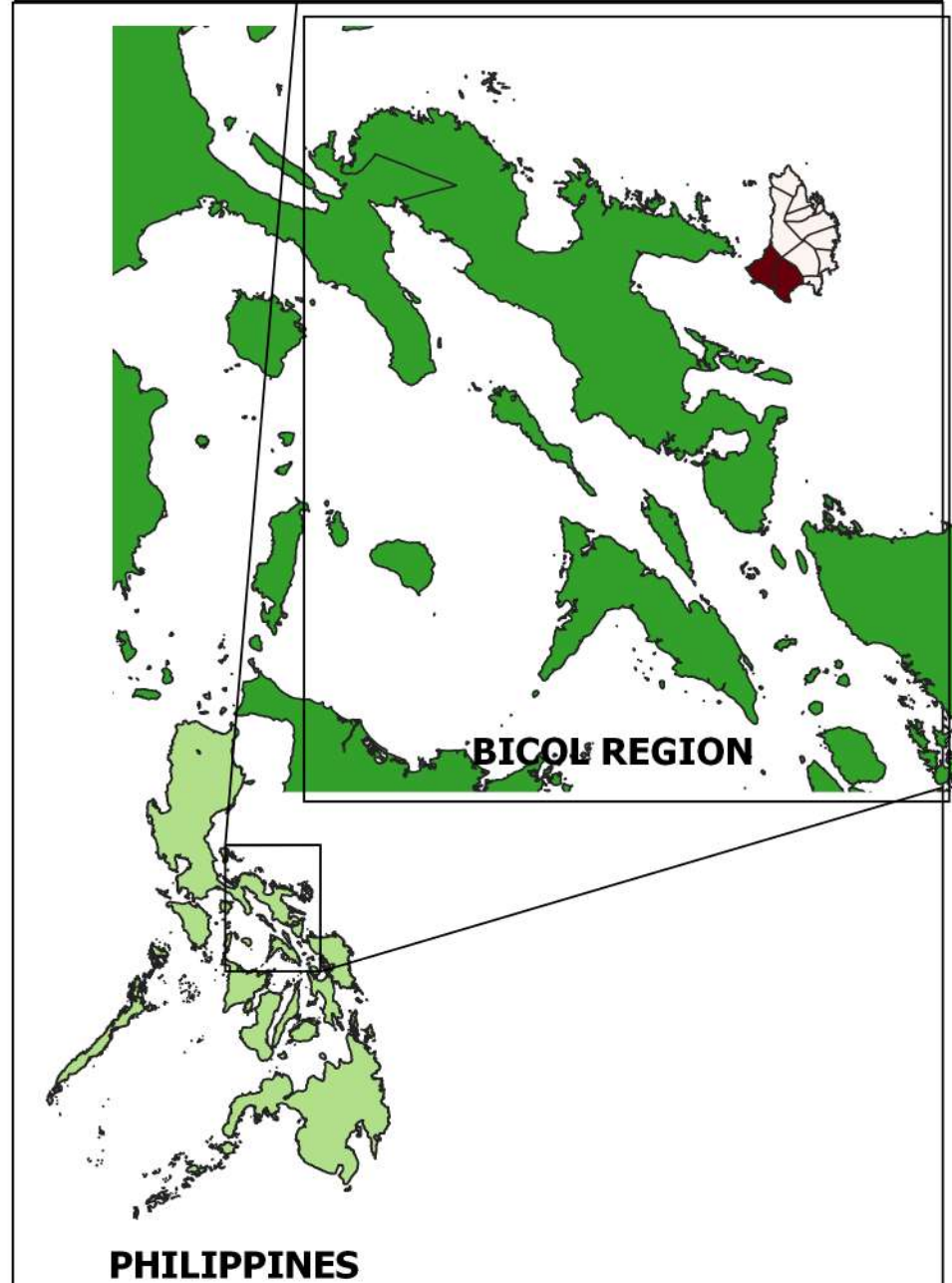
**Legend**

**Suitability Classes**

- Very High
- High
- Moderate
- Low
- Very Low



Current





# Napier Suitability Map

## PROVINCE OF CATANDUANES



Department of Agriculture, RFO 5  
Adaptation and Mitigation Initiative in Agriculture  
San Agustin, Pili, Camarines Sur

### Climate Risk Vulnerability Assessment (CRVA)

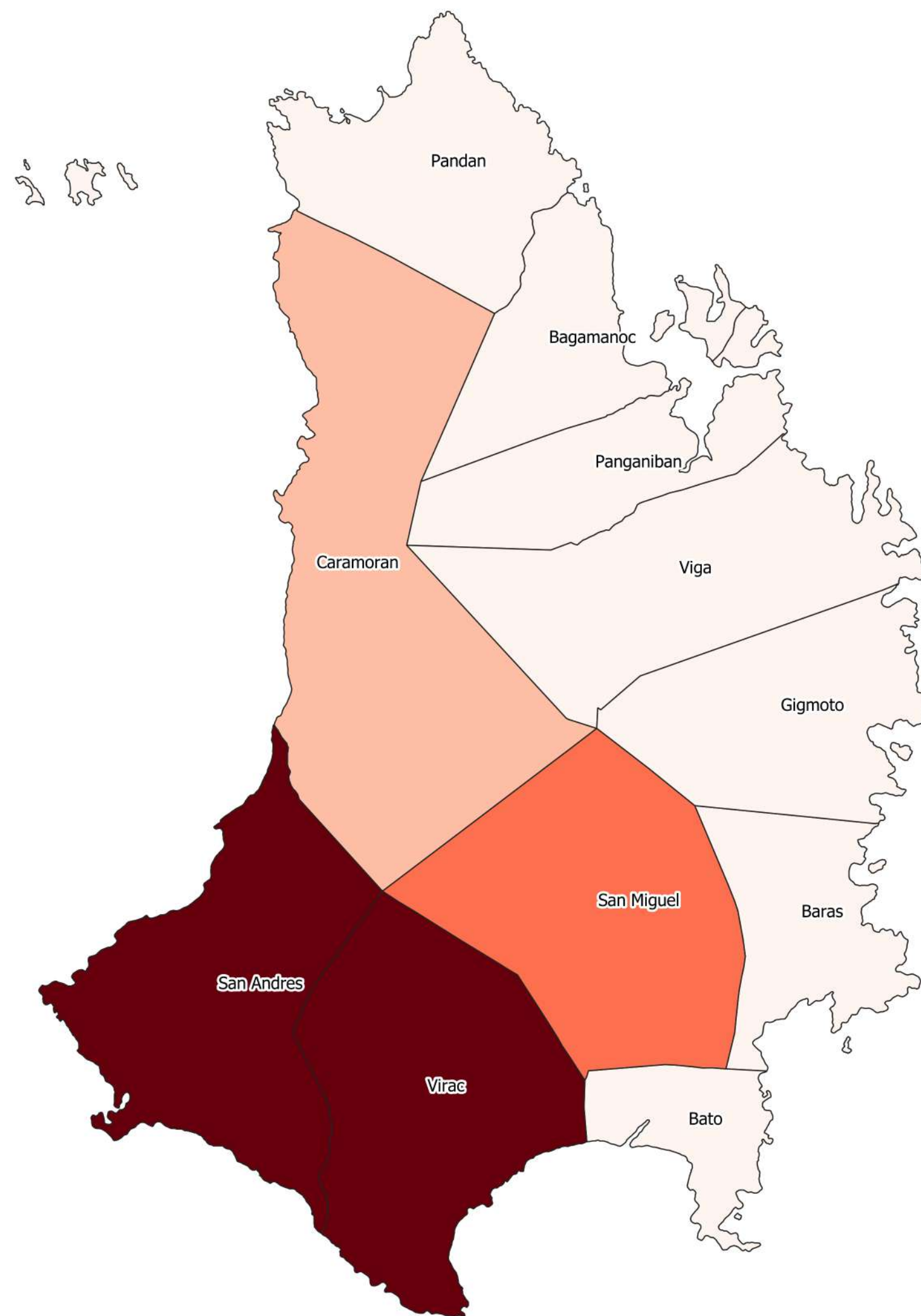


Scale - 1:200000  
CRS - WGS84

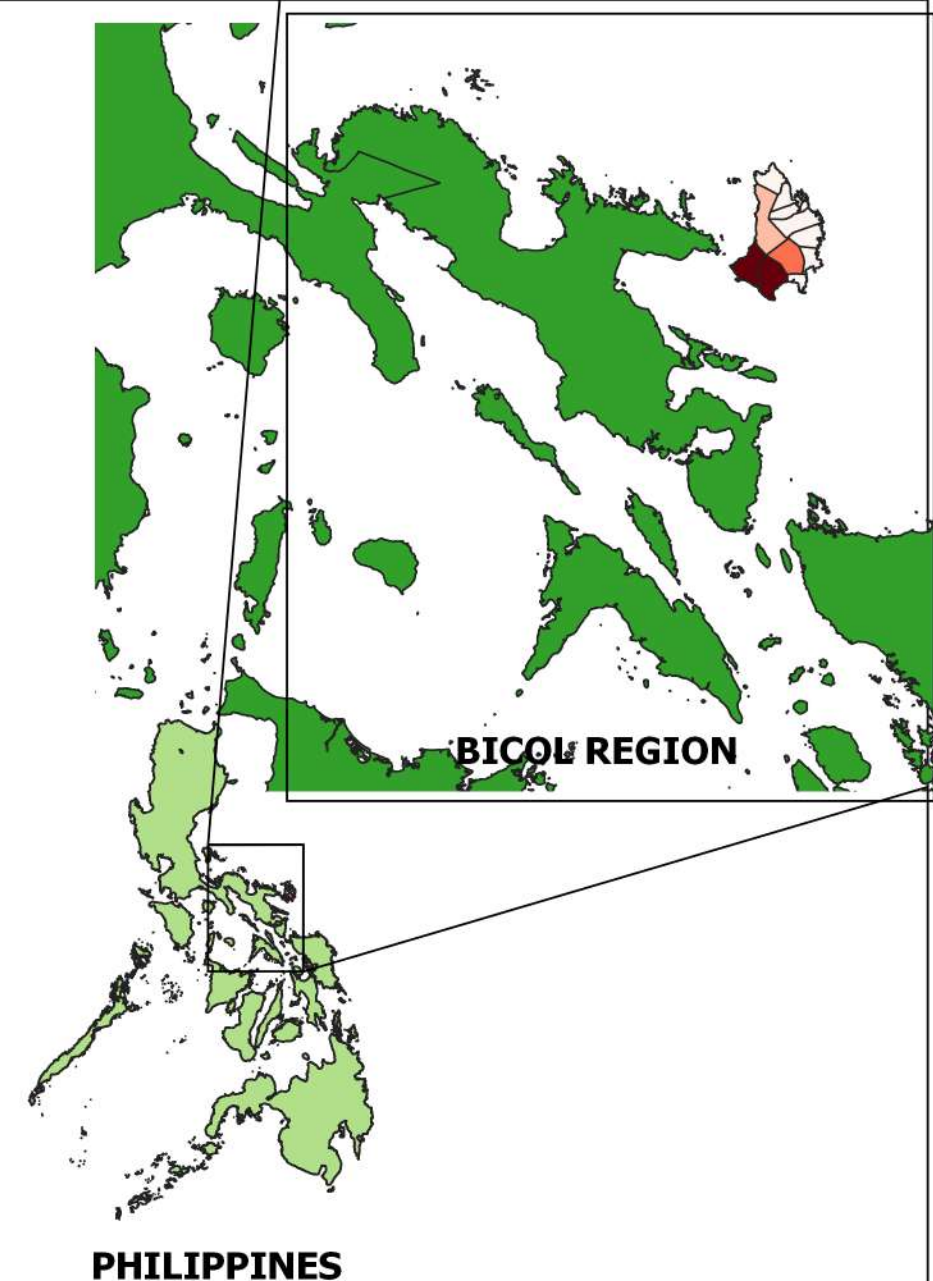
### Legend

#### Suitability Classes

- Very High
- High
- Moderate
- Low
- Very Low



Year 2050





# Pili Suitability Map

## PROVINCE OF CATANDUANES



Department of Agriculture, RFO 5  
Adaptation and Mitigation Initiative in Agriculture  
San Agustin, Pili, Camarines Sur

### Climate Risk Vulnerability Assessment (CRVA)

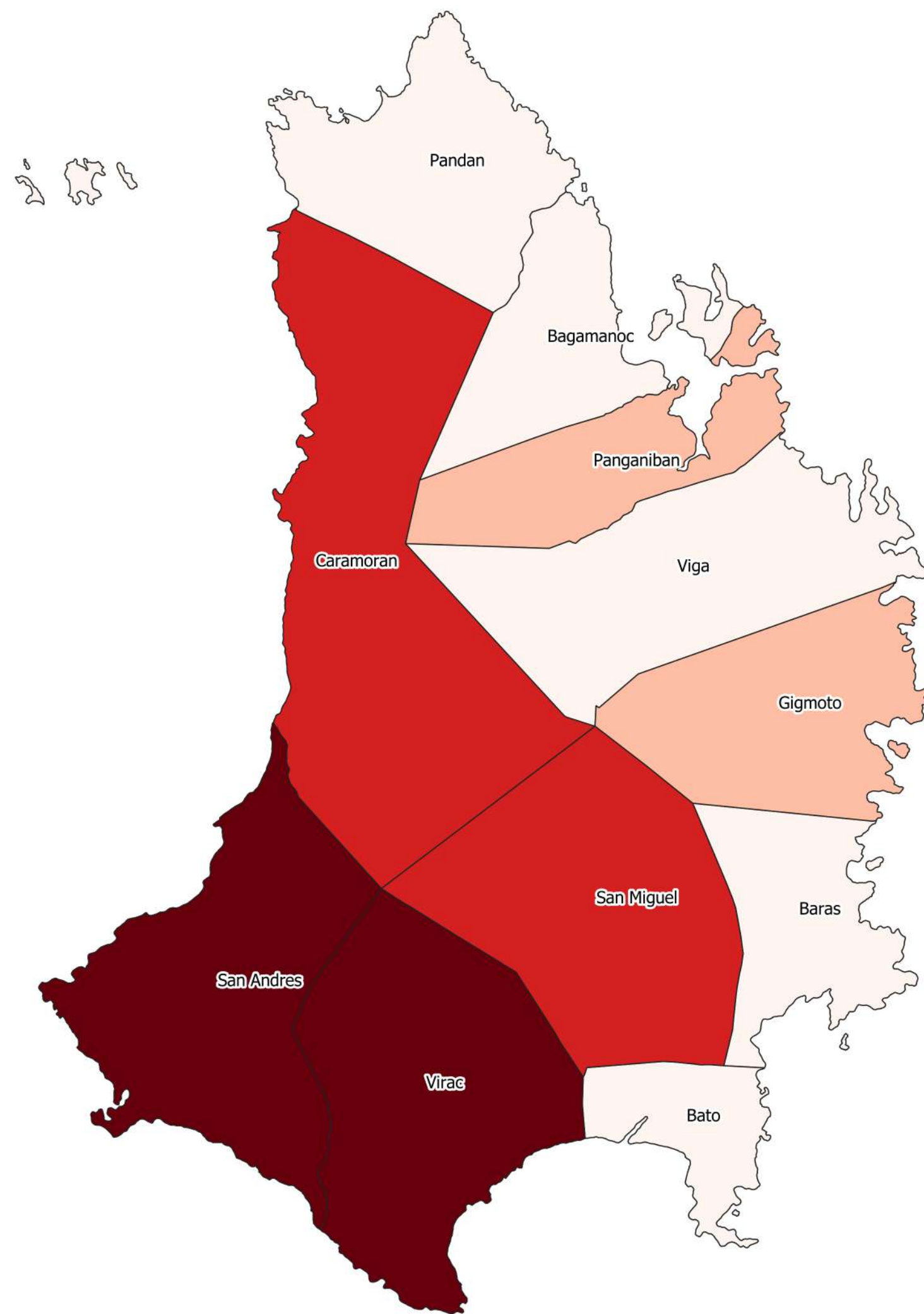


Scale - 1:200000  
CRS - WGS84

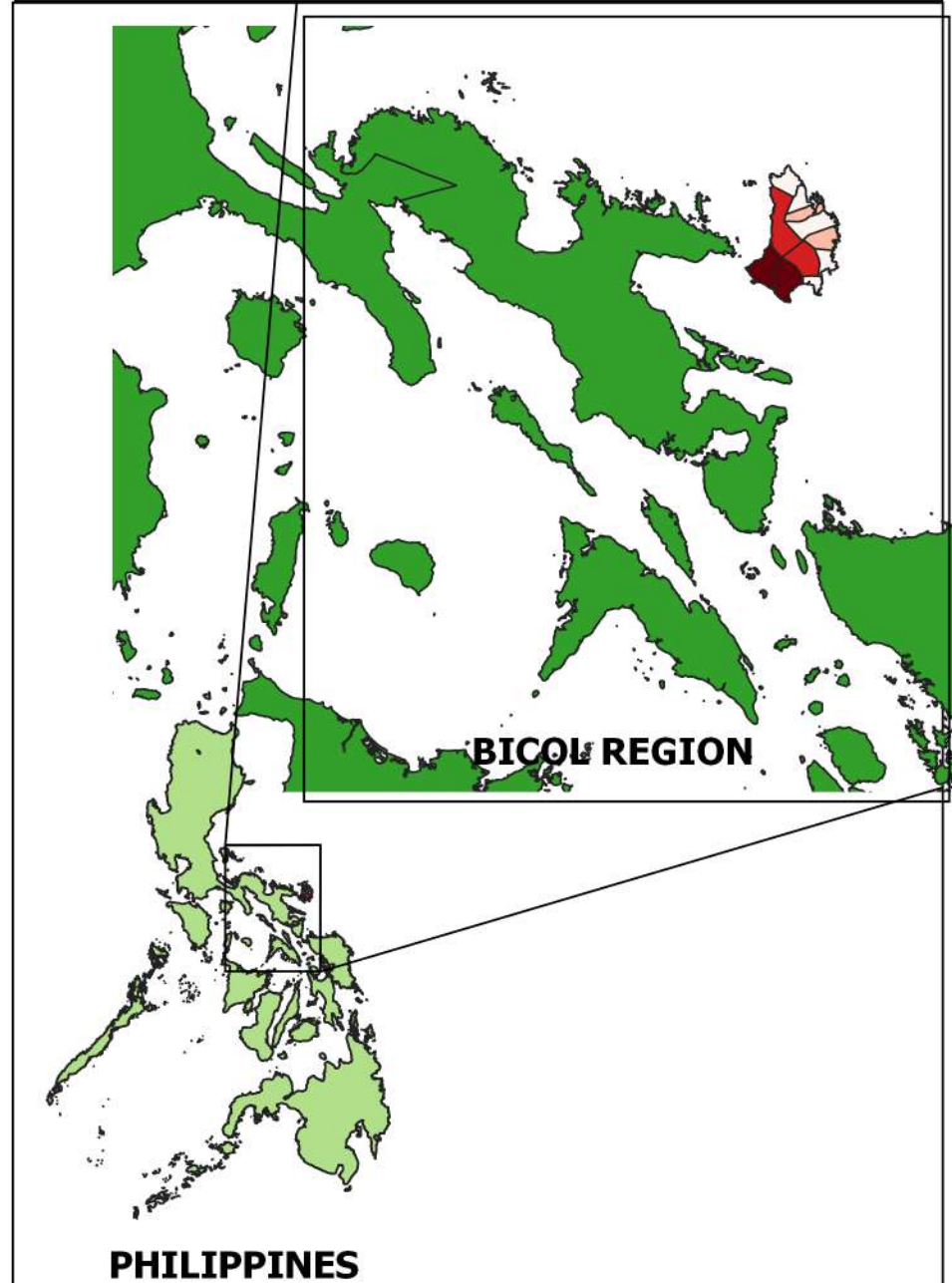
### Legend

#### Suitability Classes

- Very High
- High
- Moderate
- Low
- Very Low



Current



PHILIPPINES



# Pili Suitability Map

## PROVINCE OF CATANDUANES



Department of Agriculture, RFO 5  
 Adaptation and Mitigation Initiative in Agriculture  
 San Agustin, Pili, Camarines Sur

### Climate Risk Vulnerability Assessment (CRVA)

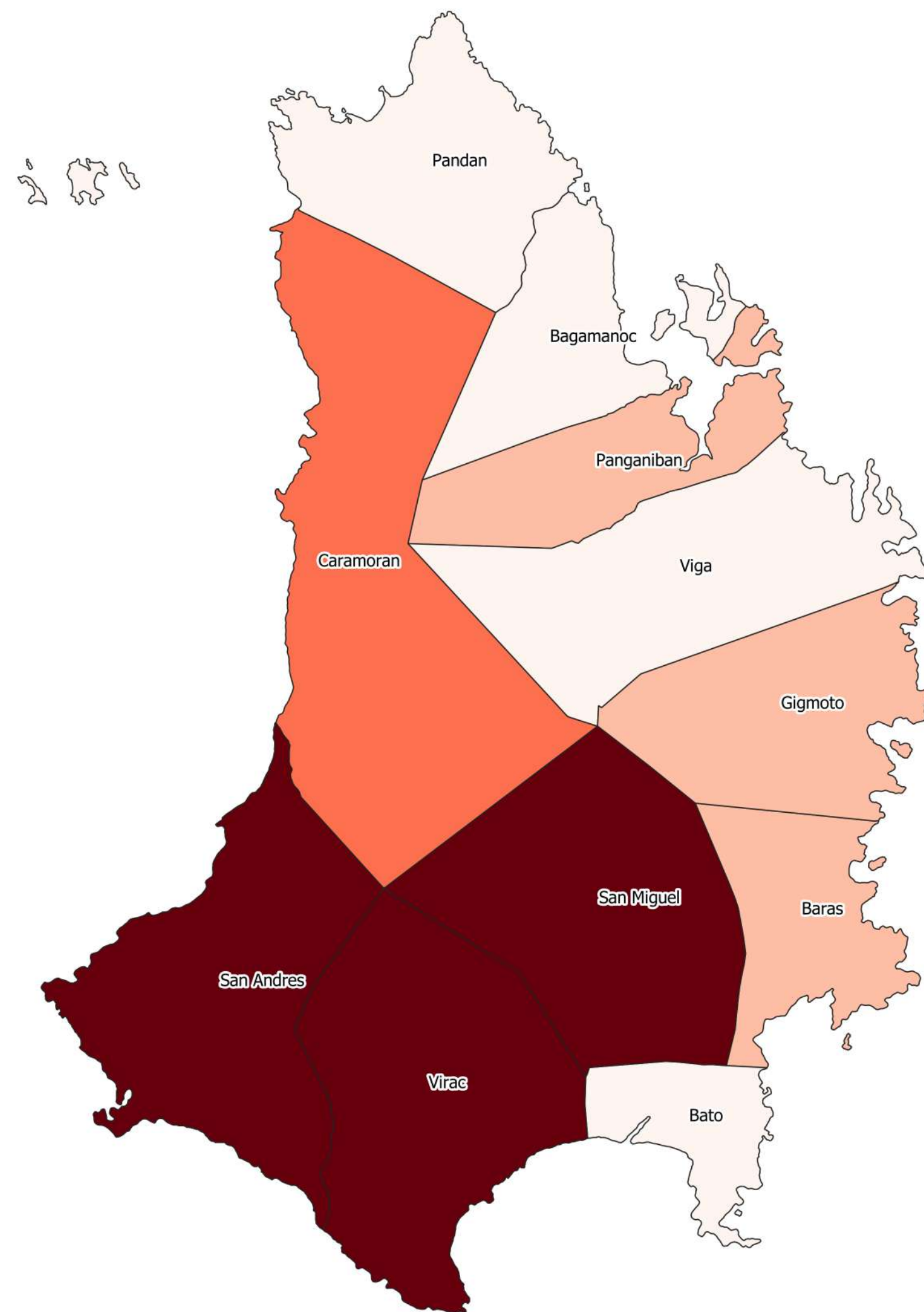


Scale - 1:200000  
 CRS - WGS84

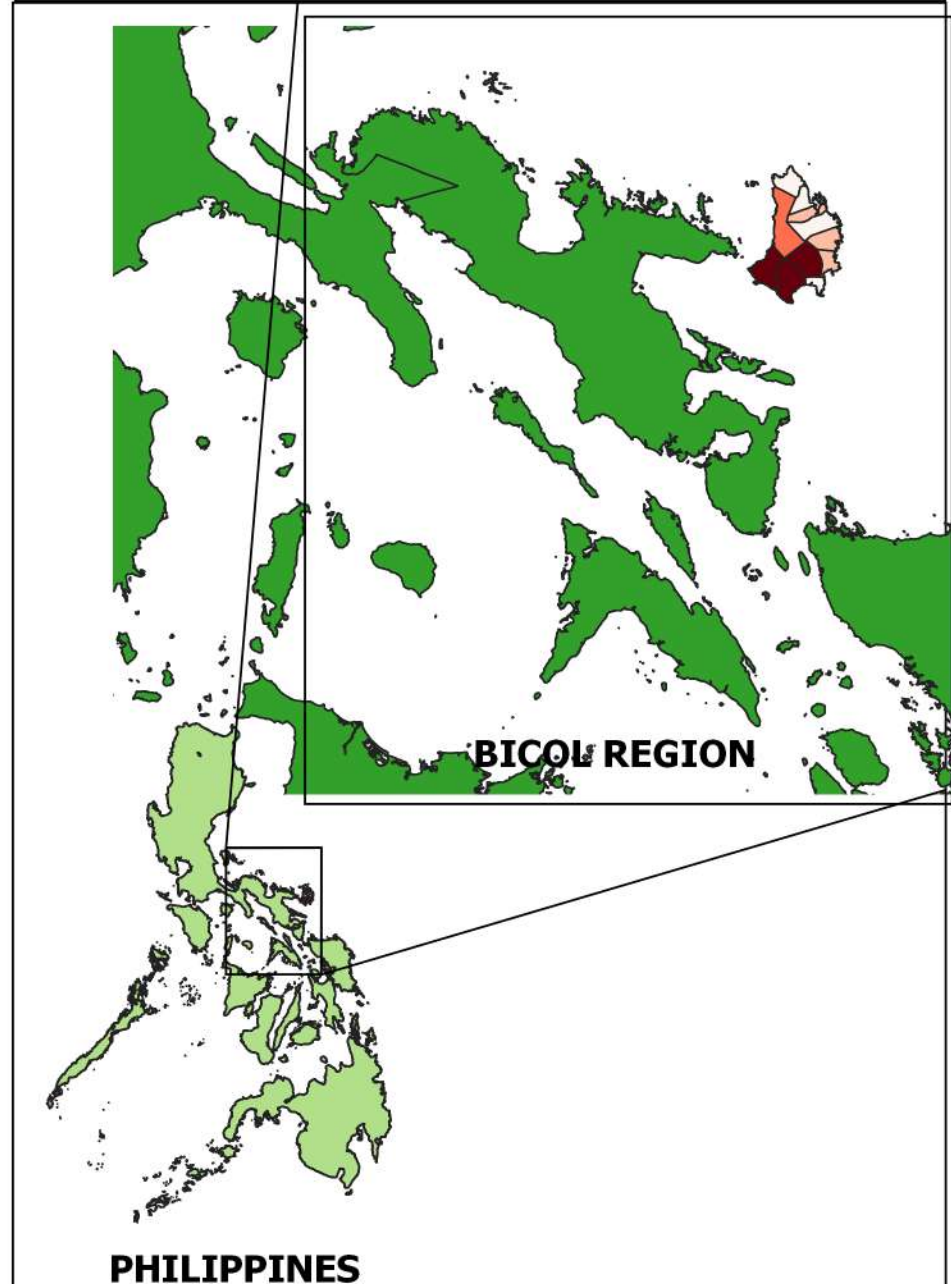
**Legend**

**Suitability Classes**

- Very High
- High
- Moderate
- Low
- Very Low



Year 2050





# Pineapple Suitability Map

## PROVINCE OF CATANDUANES



Department of Agriculture, RFO 5  
 Adaptation and Mitigation Initiative in Agriculture  
 San Agustin, Pili, Camarines Sur

### Climate Risk Vulnerability Assessment (CRVA)

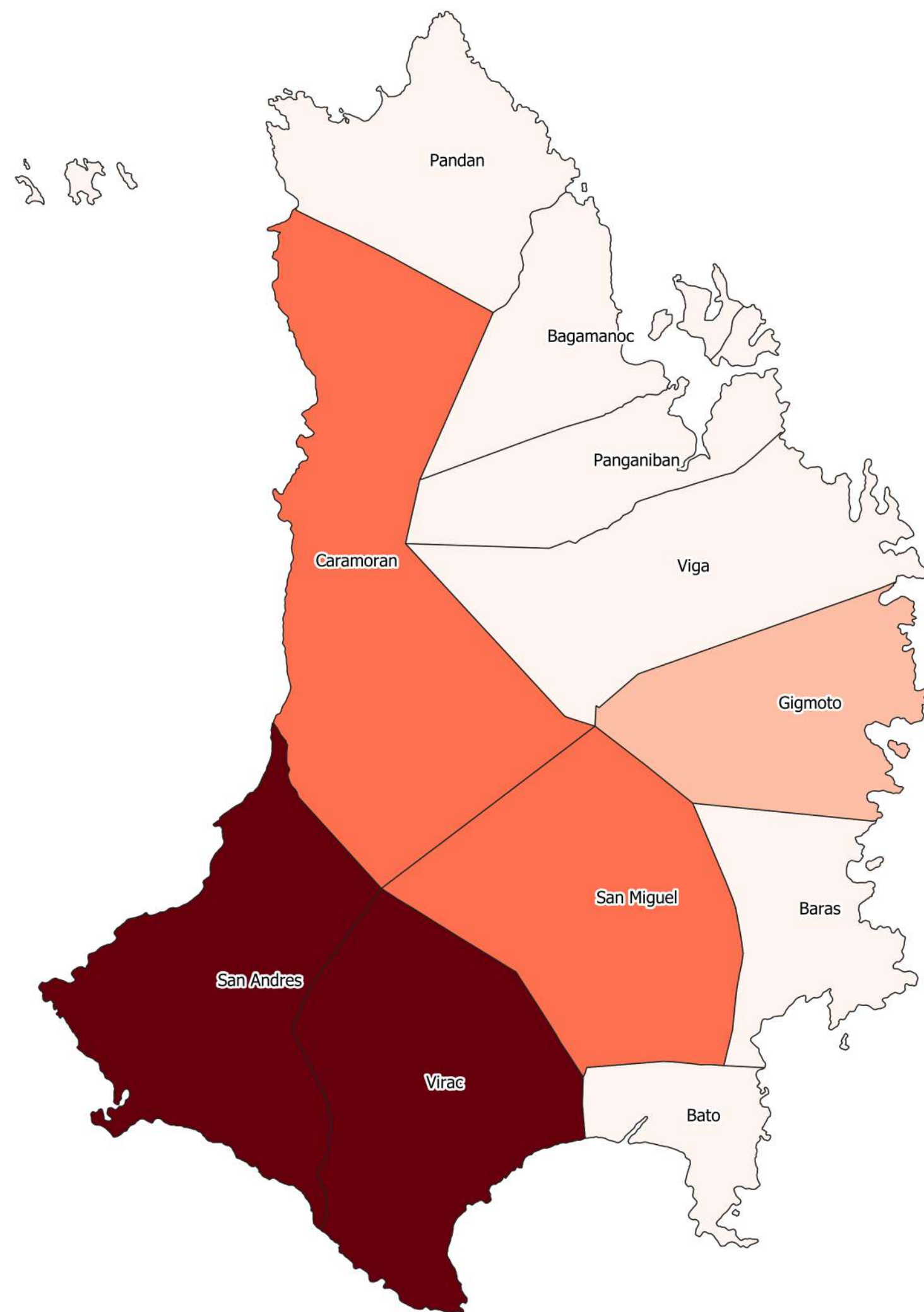


Scale - 1:200000  
 CRS - WGS84

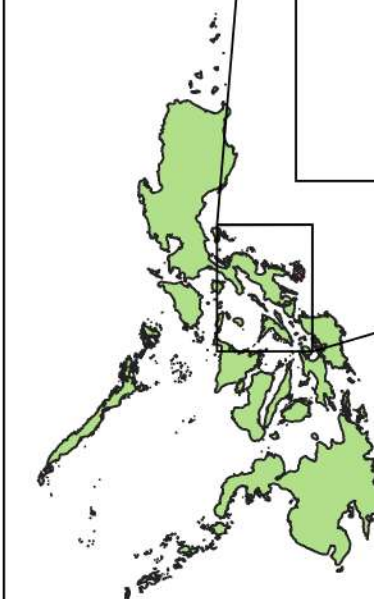
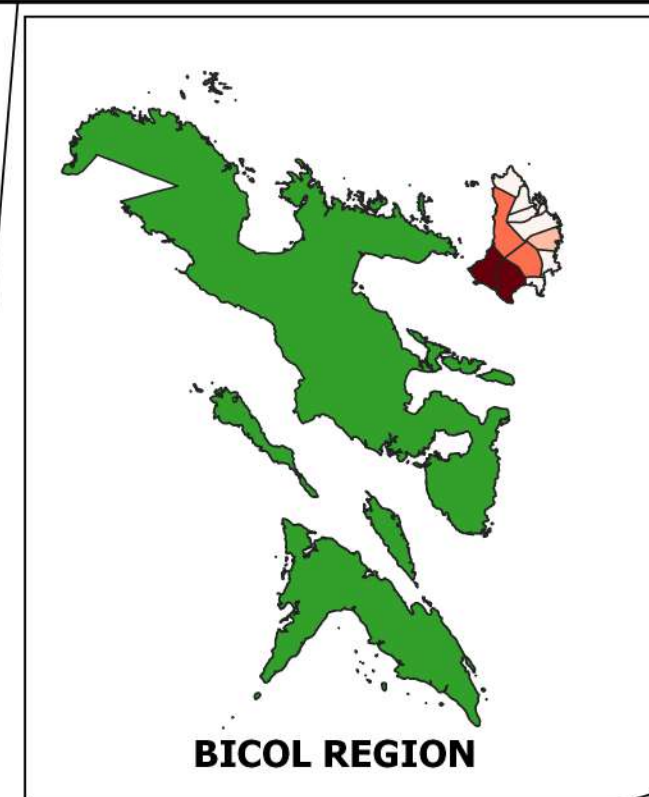
**Legend**

**Suitability Classes**

- Very High
- High
- Moderate
- Low
- Very Low



Current



PHILIPPINES



# Pineapple Suitability Map

## PROVINCE OF CATANDUANES



Department of Agriculture, RFO 5  
Adaptation and Mitigation Initiative in Agriculture  
San Agustin, Pili, Camarines Sur

### Climate Risk Vulnerability Assessment (CRVA)

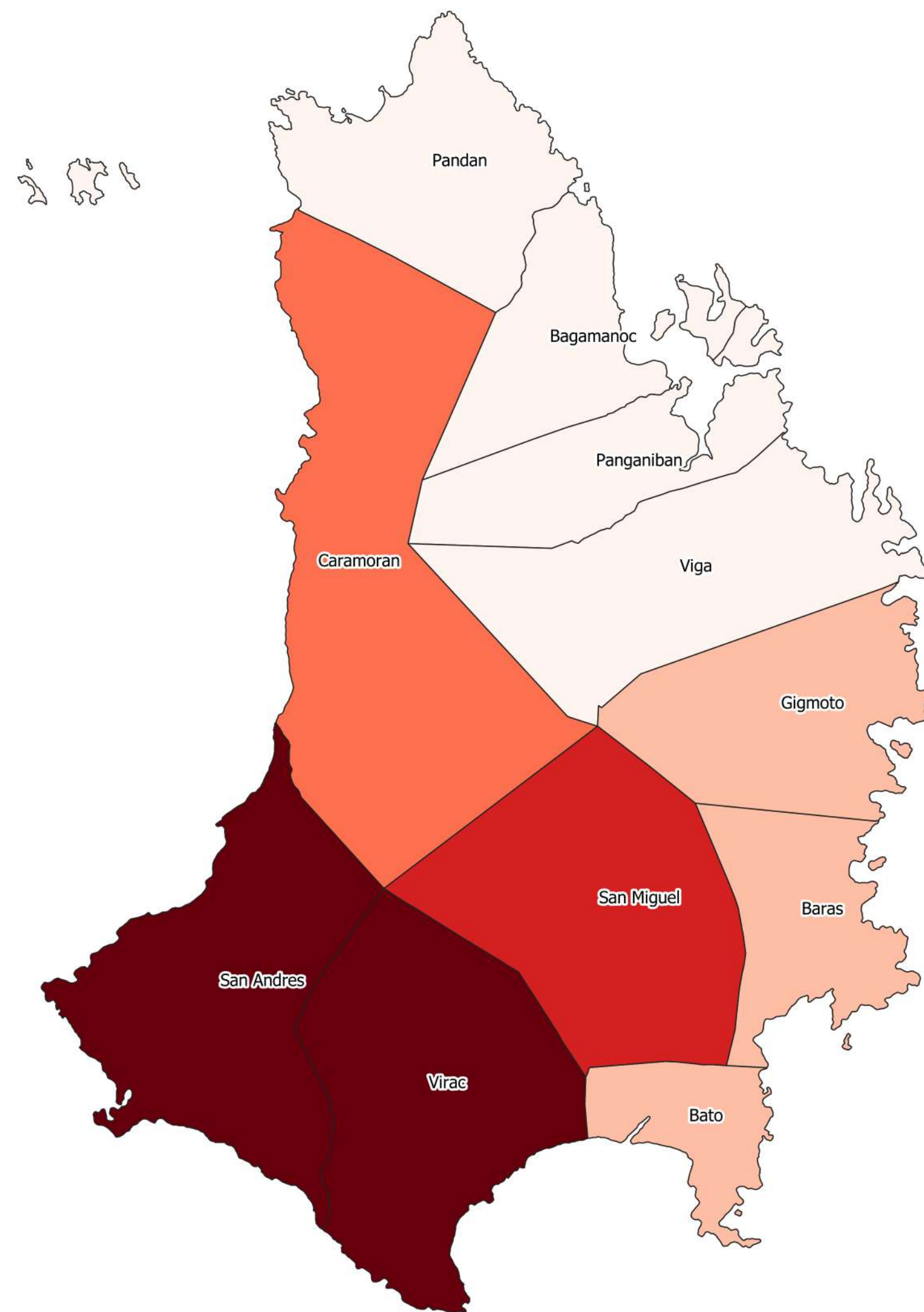


Scale - 1:200000  
CRS - WGS84

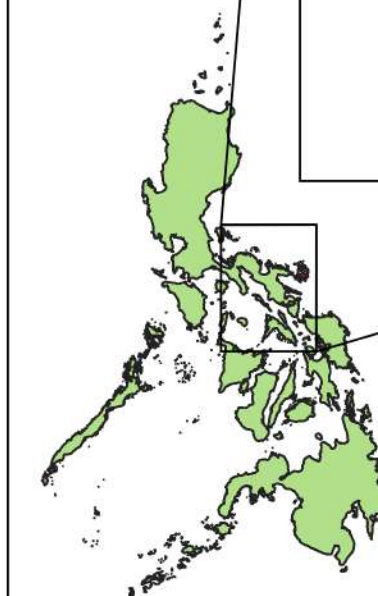
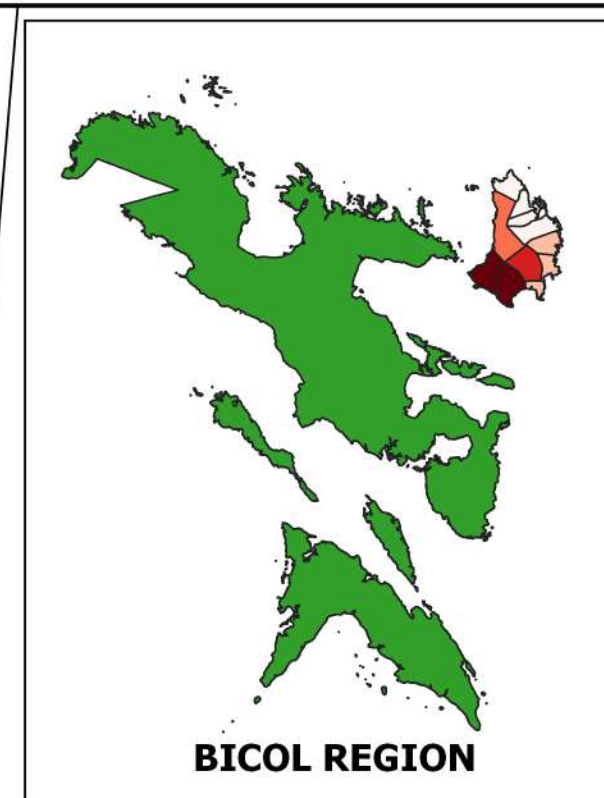
### Legend

#### Suitability Classes

- Very High
- High
- Moderate
- Low
- Very Low



Year 2050



PHILIPPINES



# Rice Suitability Map

## PROVINCE OF CATANDUANES



Department of Agriculture, RFO 5  
 Adaptation and Mitigation Initiative in Agriculture  
 San Agustin, Pili, Camarines Sur

### Climate Risk Vulnerability Assessment (CRVA)

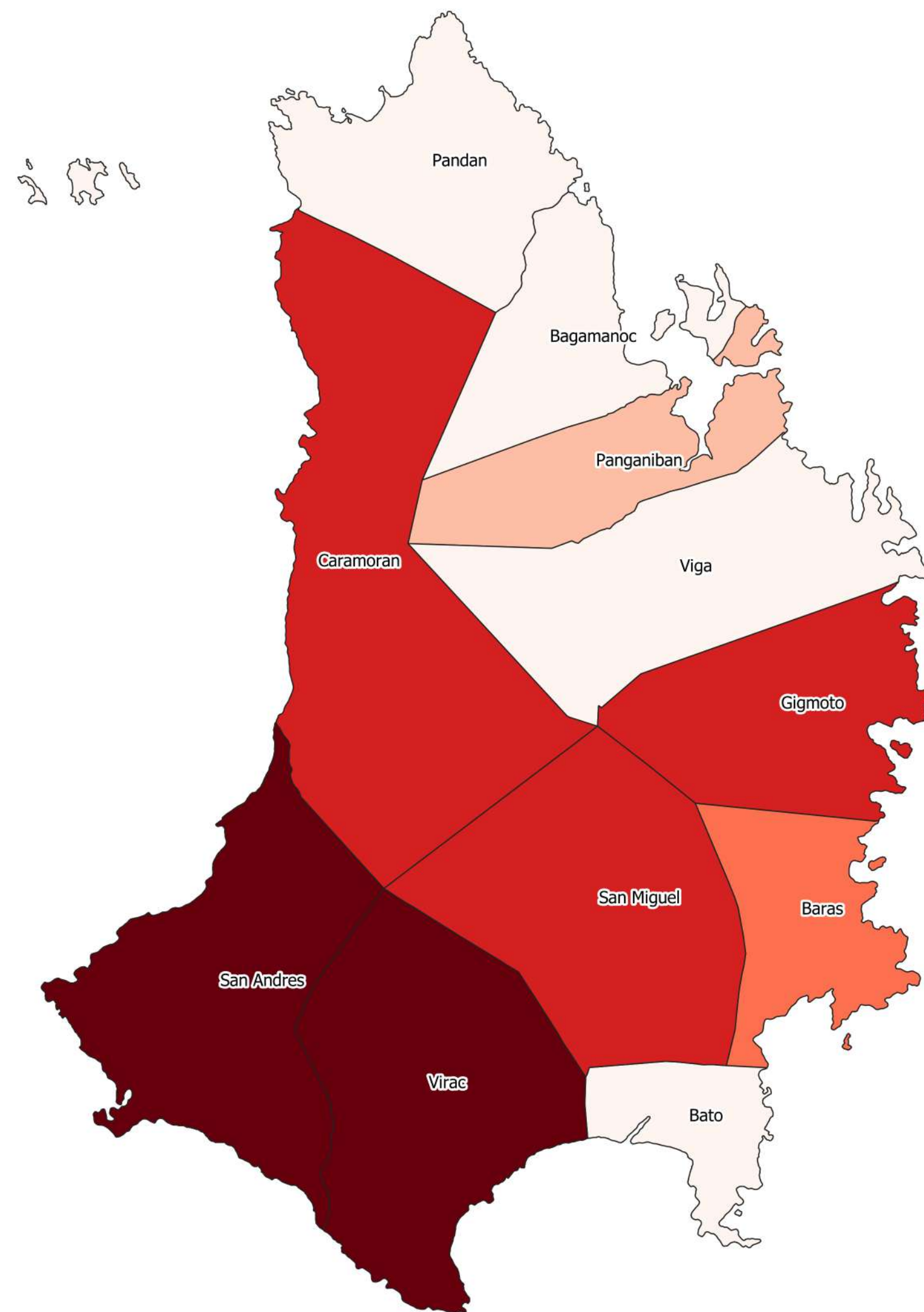


Scale - 1:200000  
 CRS - WGS84

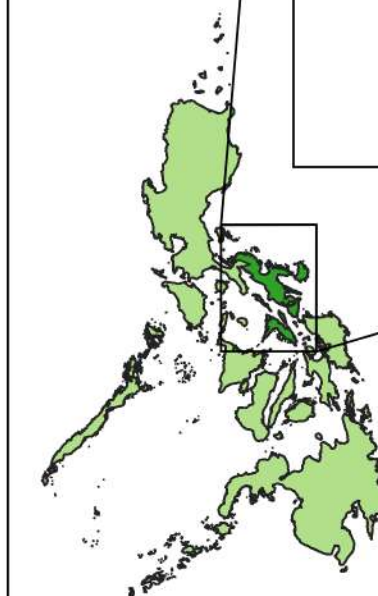
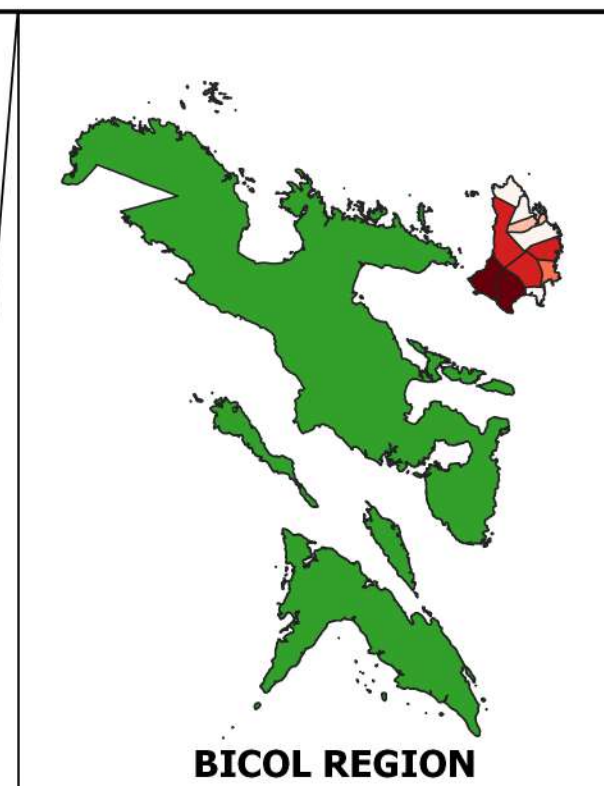
**Legend**

**Suitability Classes**

- Very High
- High
- Moderate
- Low
- Very Low



Current





# Rice Suitability Map

## PROVINCE OF CATANDUANES



Department of Agriculture, RFO 5  
 Adaptation and Mitigation Initiative in Agriculture  
 San Agustin, Pili, Camarines Sur

### Climate Risk Vulnerability Assessment (CRVA)

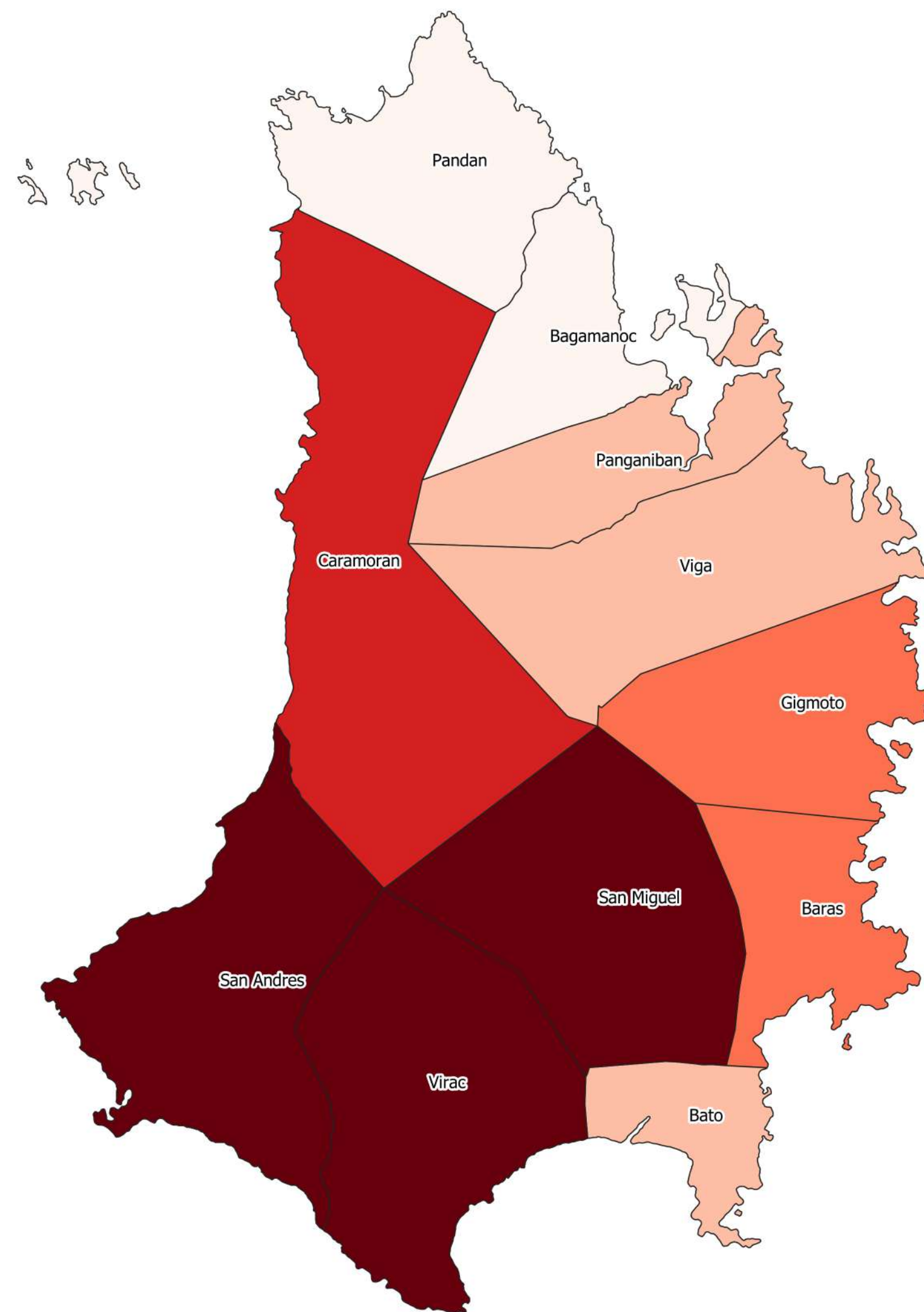


Scale - 1:200000  
 CRS - WGS84

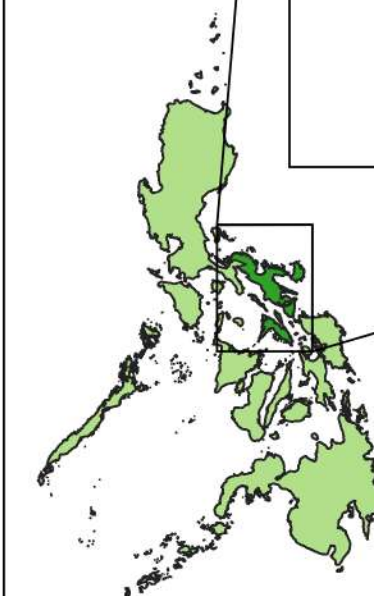
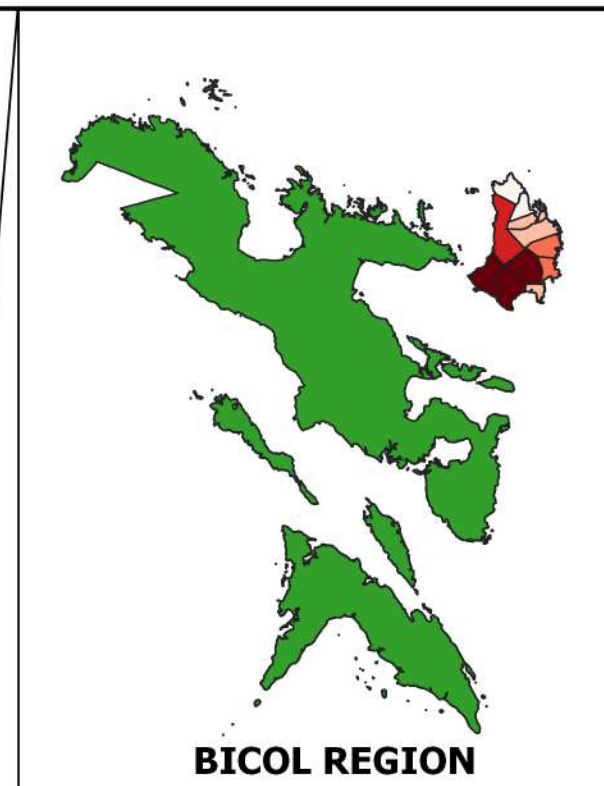
**Legend**

**Suitability Classes**

- Very High
- High
- Moderate
- Low
- Very Low



Year 2050



PHILIPPINES



# Sweet potato Suitability Map

## PROVINCE OF CATANDUANES



Department of Agriculture, RFO 5  
 Adaptation and Mitigation Initiative in Agriculture  
 San Agustin, Pili, Camarines Sur

### Climate Risk Vulnerability Assessment (CRVA)

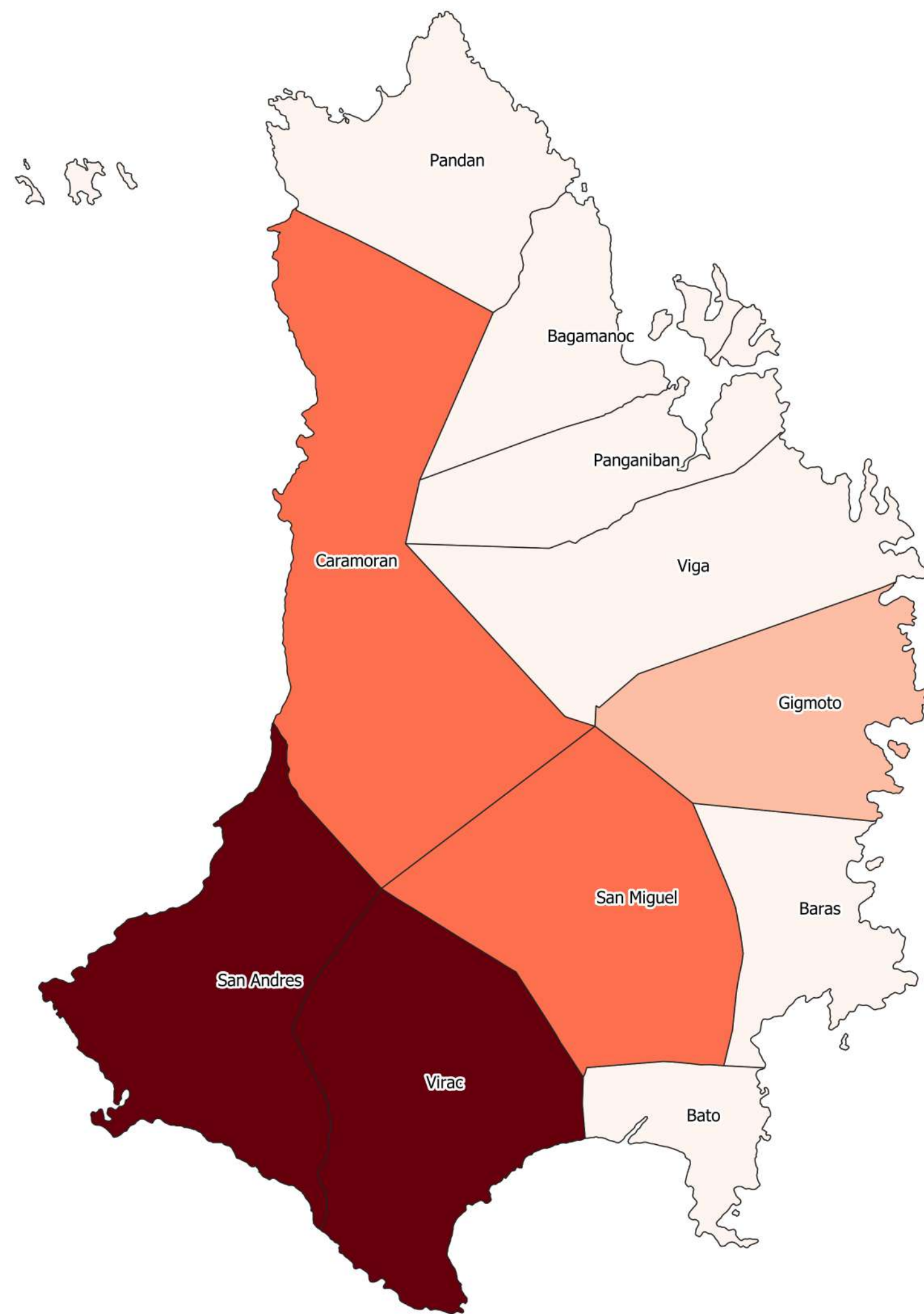


Scale - 1:200000  
 CRS - WGS84

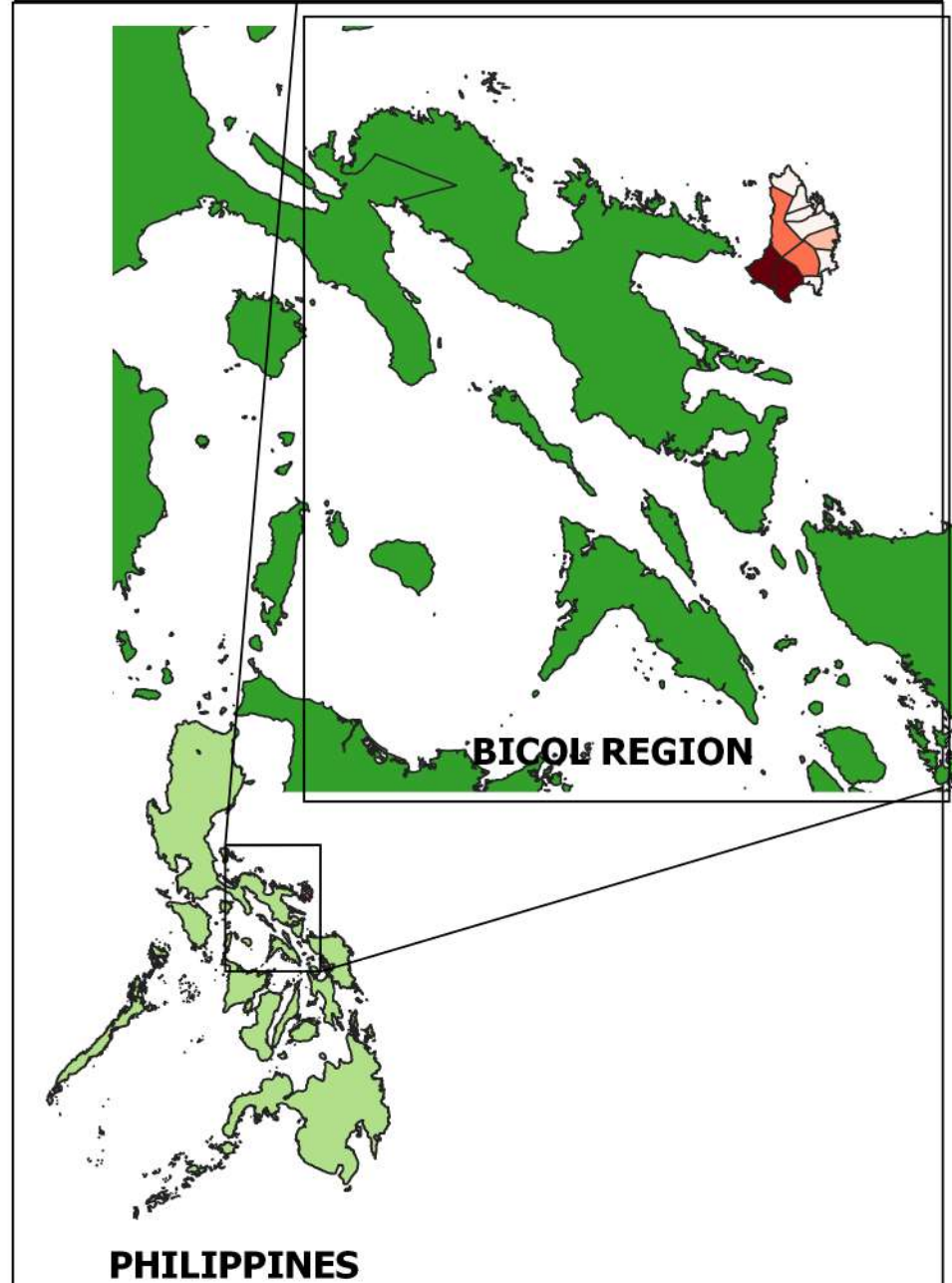
**Legend**

**Suitability Classes**

- Very High
- High
- Moderate
- Low
- Very Low



Current





# Sweet potato Suitability Map

## PROVINCE OF CATANDUANES



Department of Agriculture, RFO 5  
Adaptation and Mitigation Initiative in Agriculture  
San Agustin, Pili, Camarines Sur

### Climate Risk Vulnerability Assessment (CRVA)

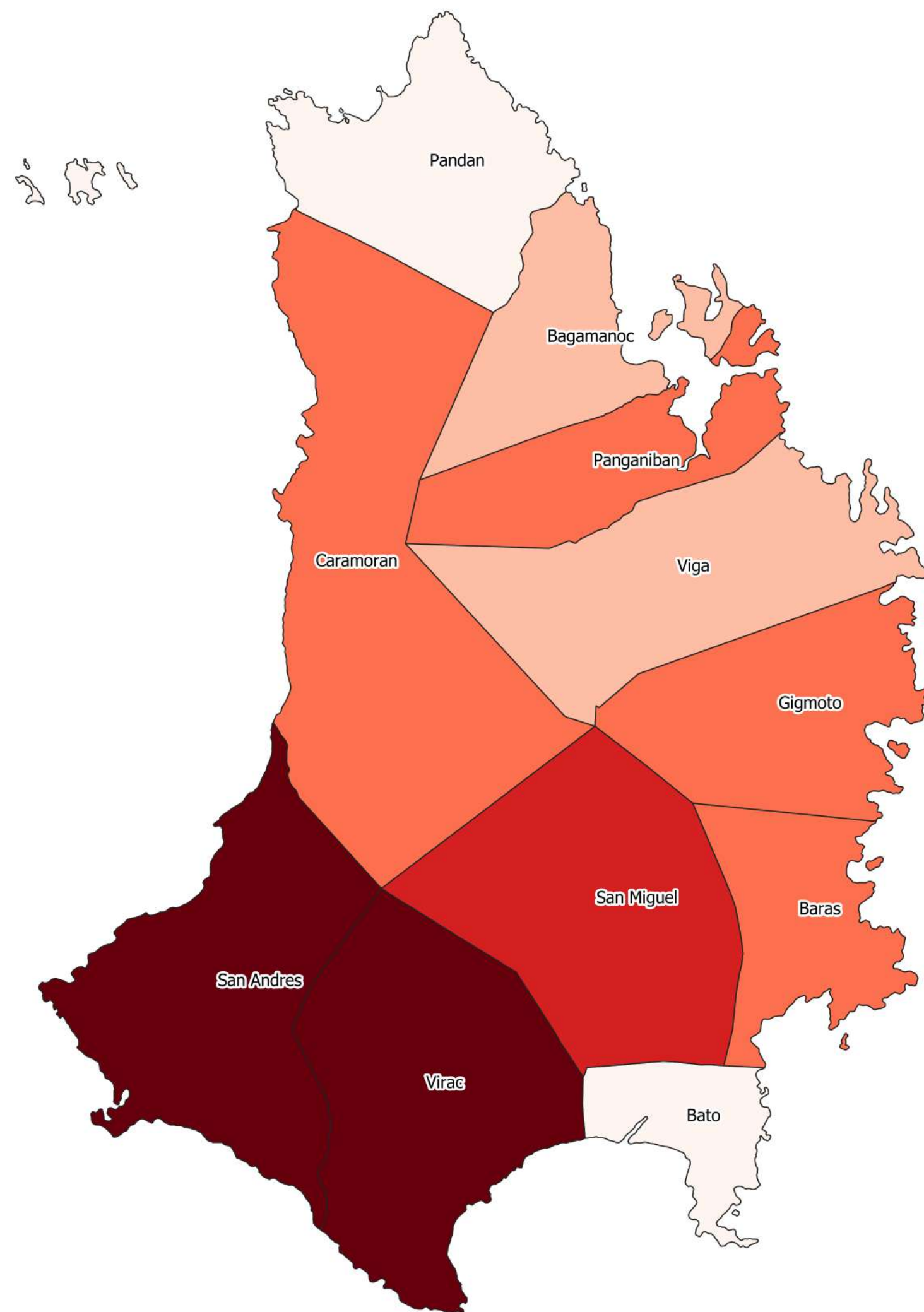


Scale - 1:200000  
CRS - WGS84

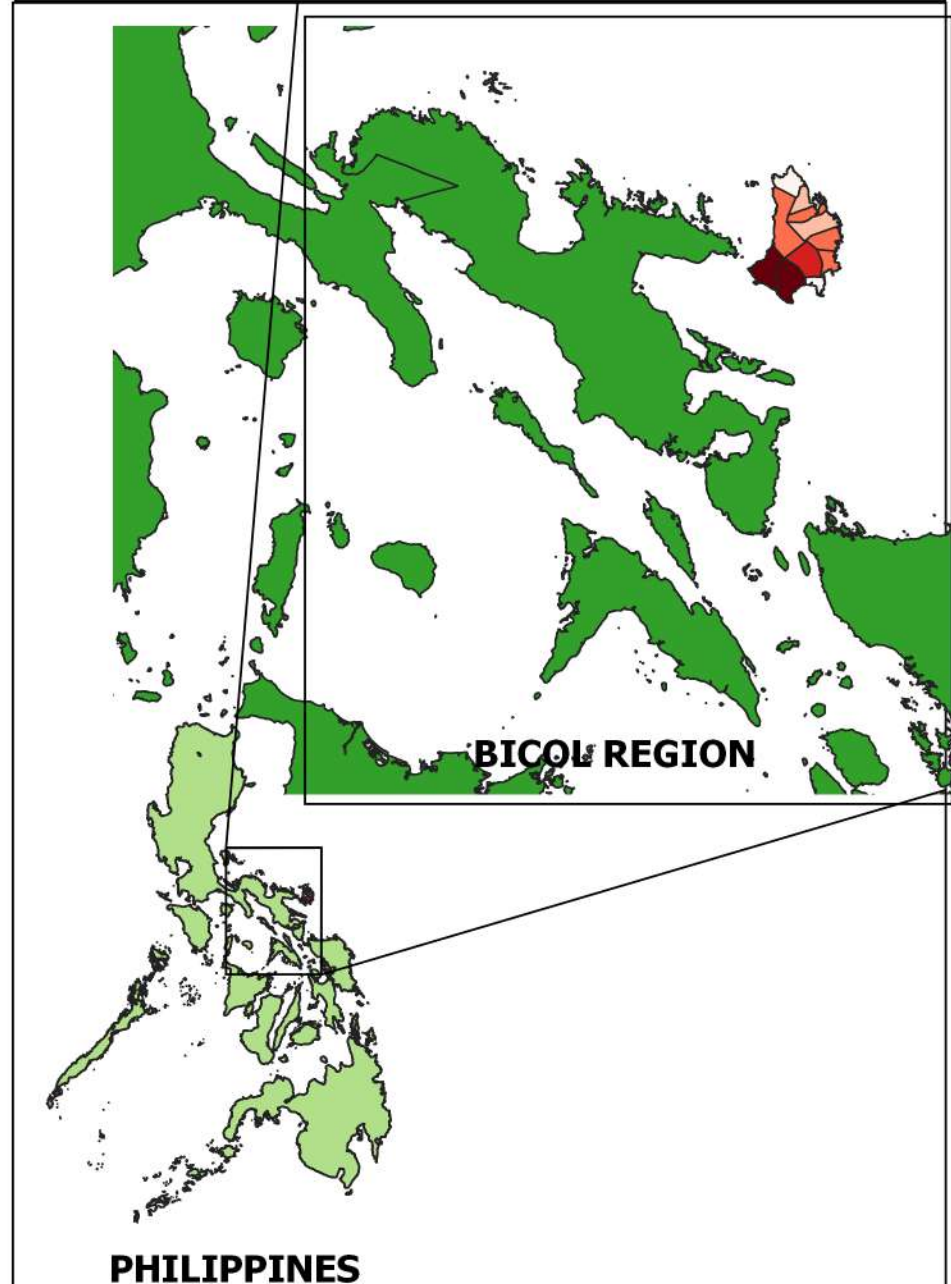
### Legend

#### Suitability Classes

- Very High
- High
- Moderate
- Low
- Very Low



Year 2050





# Taro Suitability Map

## PROVINCE OF CATANDUANES



Department of Agriculture, RFO 5  
 Adaptation and Mitigation Initiative in Agriculture  
 San Agustin, Pili, Camarines Sur

### Climate Risk Vulnerability Assessment (CRVA)

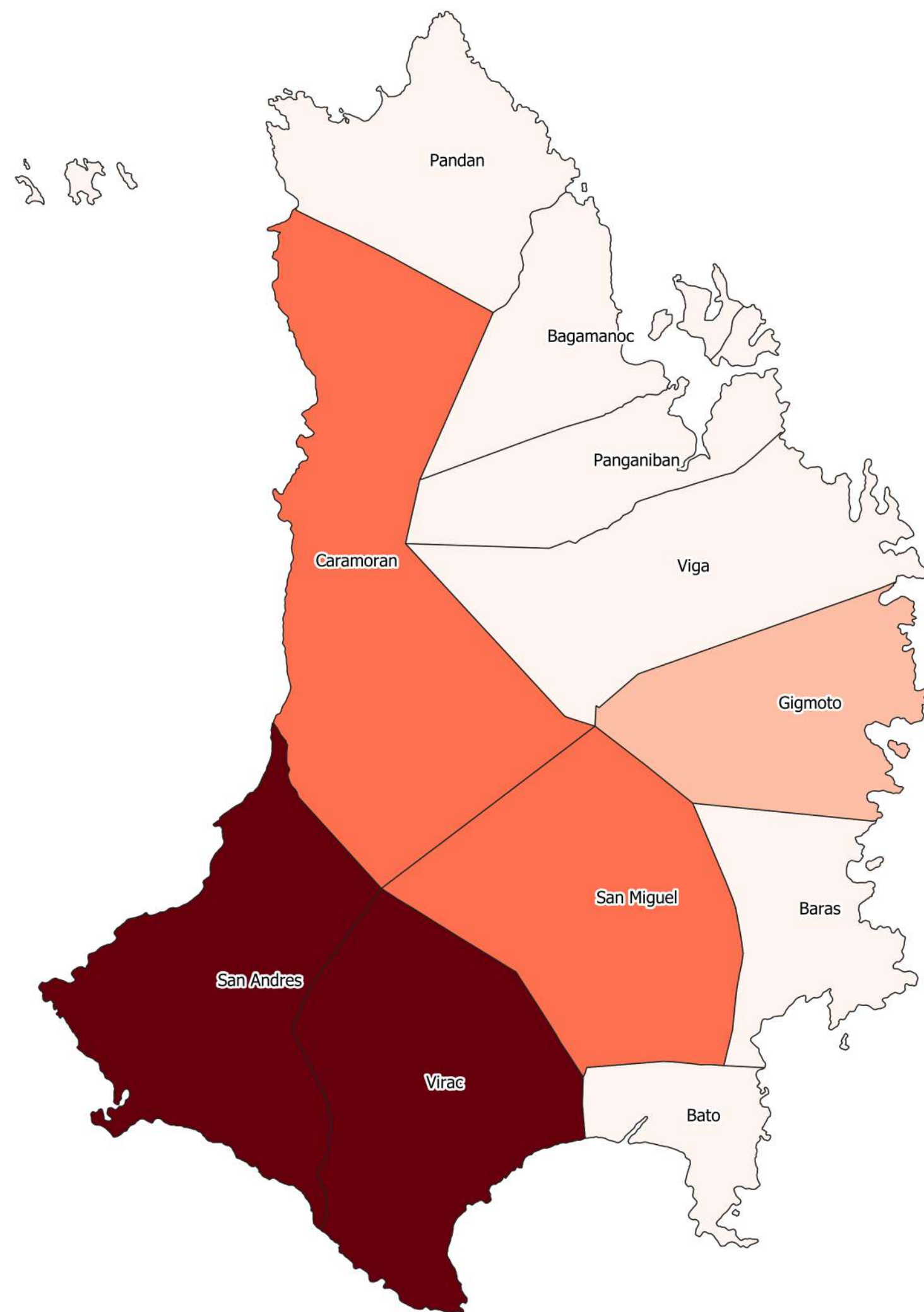


Scale - 1:200000  
 CRS - WGS84

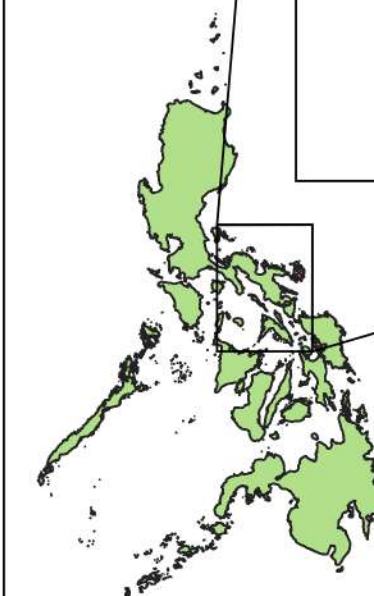
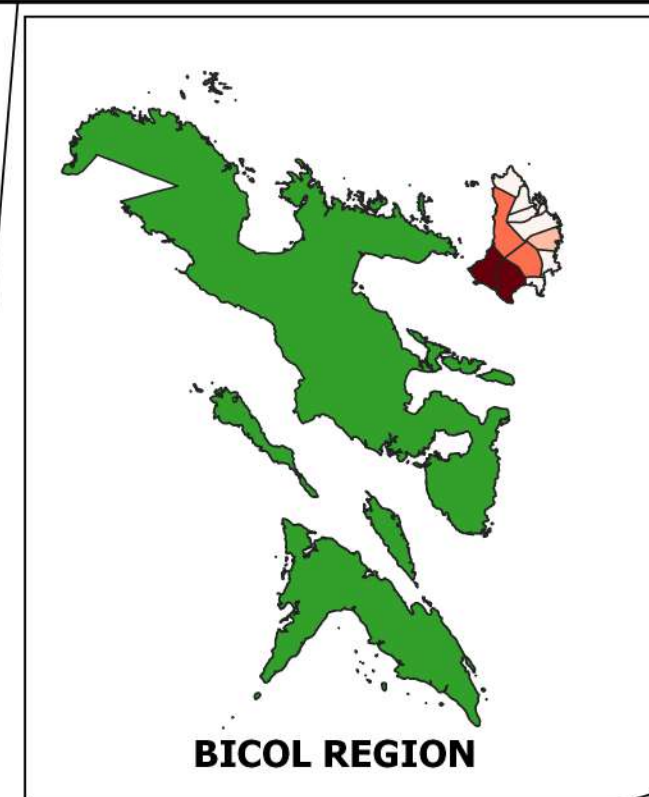
**Legend**

**Suitability Classes**

- Very High
- High
- Moderate
- Low
- Very Low



Current



PHILIPPINES



# Taro Suitability Map

## PROVINCE OF CATANDUANES



Department of Agriculture, RFO 5  
 Adaptation and Mitigation Initiative in Agriculture  
 San Agustin, Pili, Camarines Sur

### Climate Risk Vulnerability Assessment (CRVA)

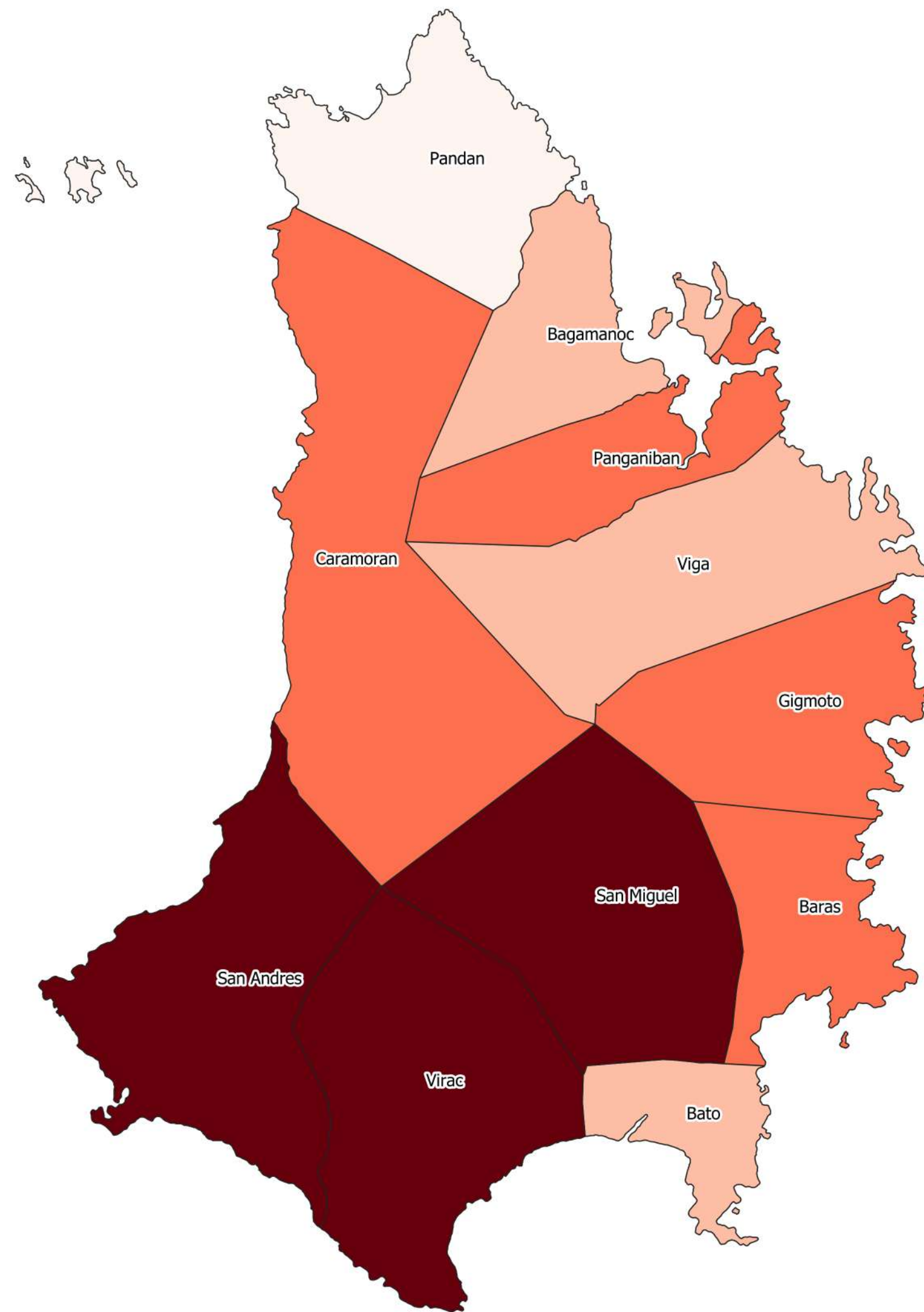


Scale - 1:200000  
 CRS - WGS84

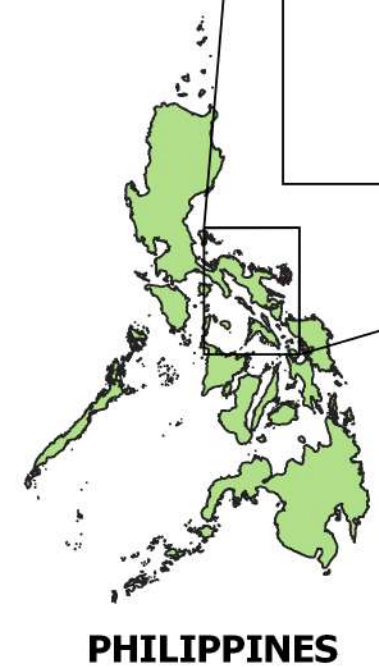
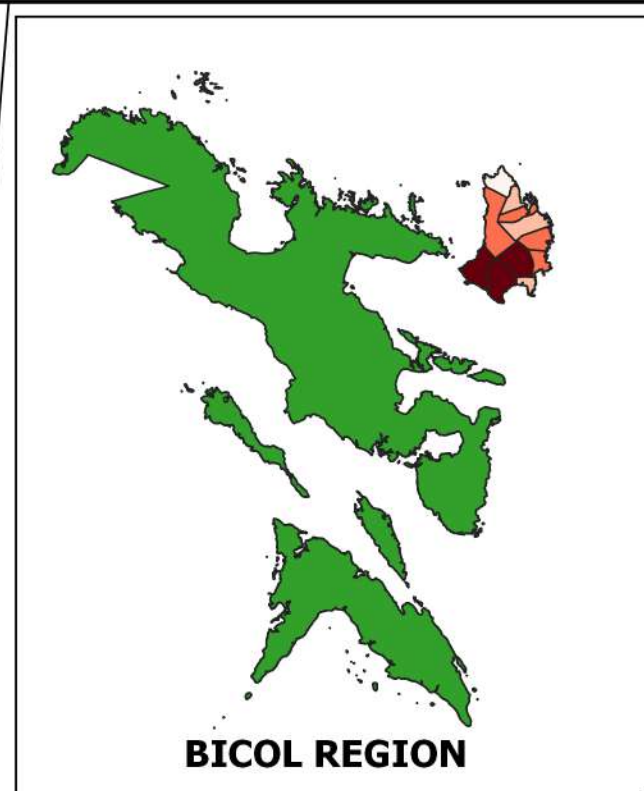
**Legend**

**Suitability Classes**

- Very High
- High
- Moderate
- Low
- Very Low



Year 2050



PHILIPPINES



# Tigergrass Suitability Map

## PROVINCE OF CATANDUANES



Department of Agriculture, RFO 5  
 Adaptation and Mitigation Initiative in Agriculture  
 San Agustin, Pili, Camarines Sur

### Climate Risk Vulnerability Assessment (CRVA)

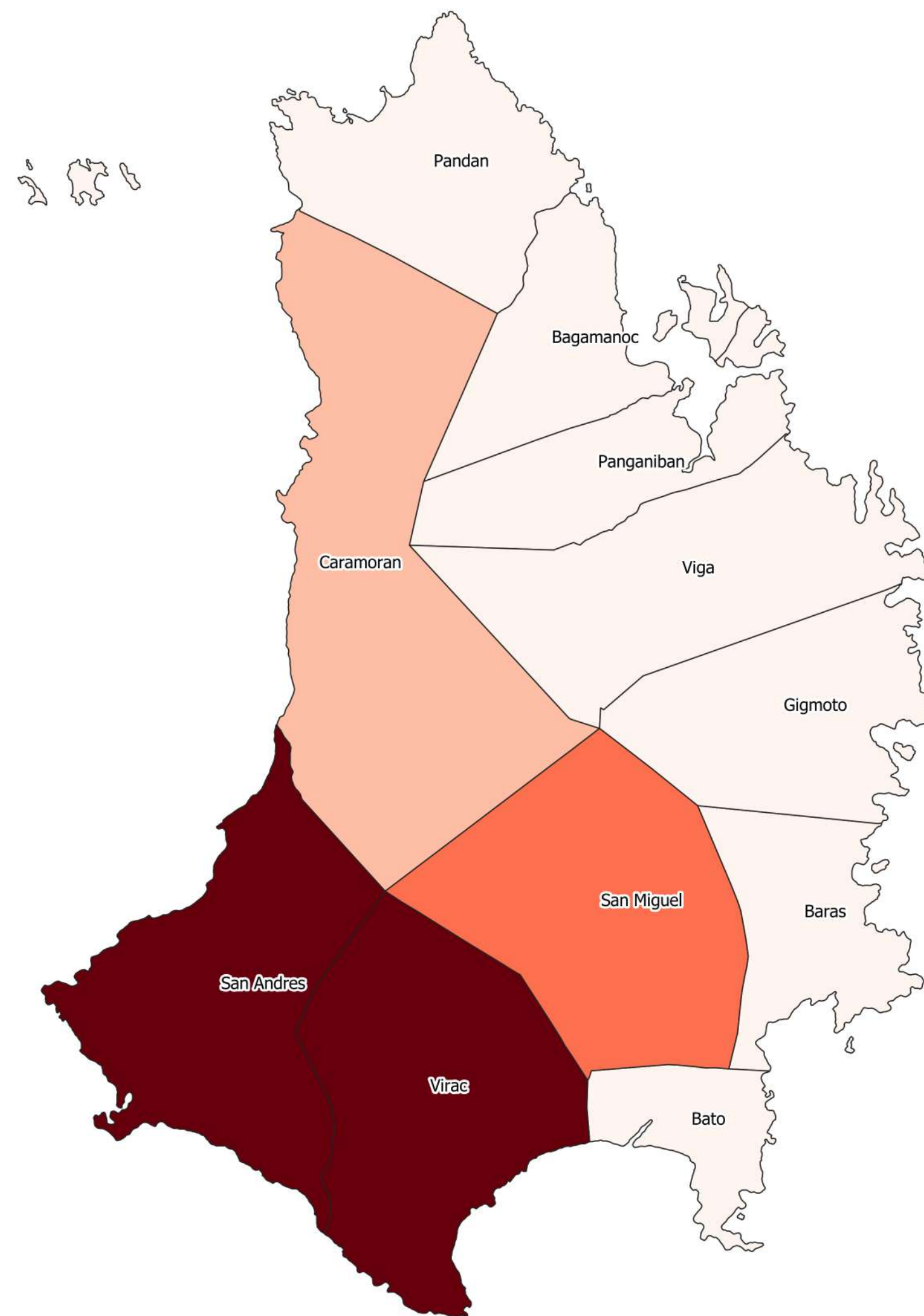


Scale - 1:200000  
 CRS - WGS84

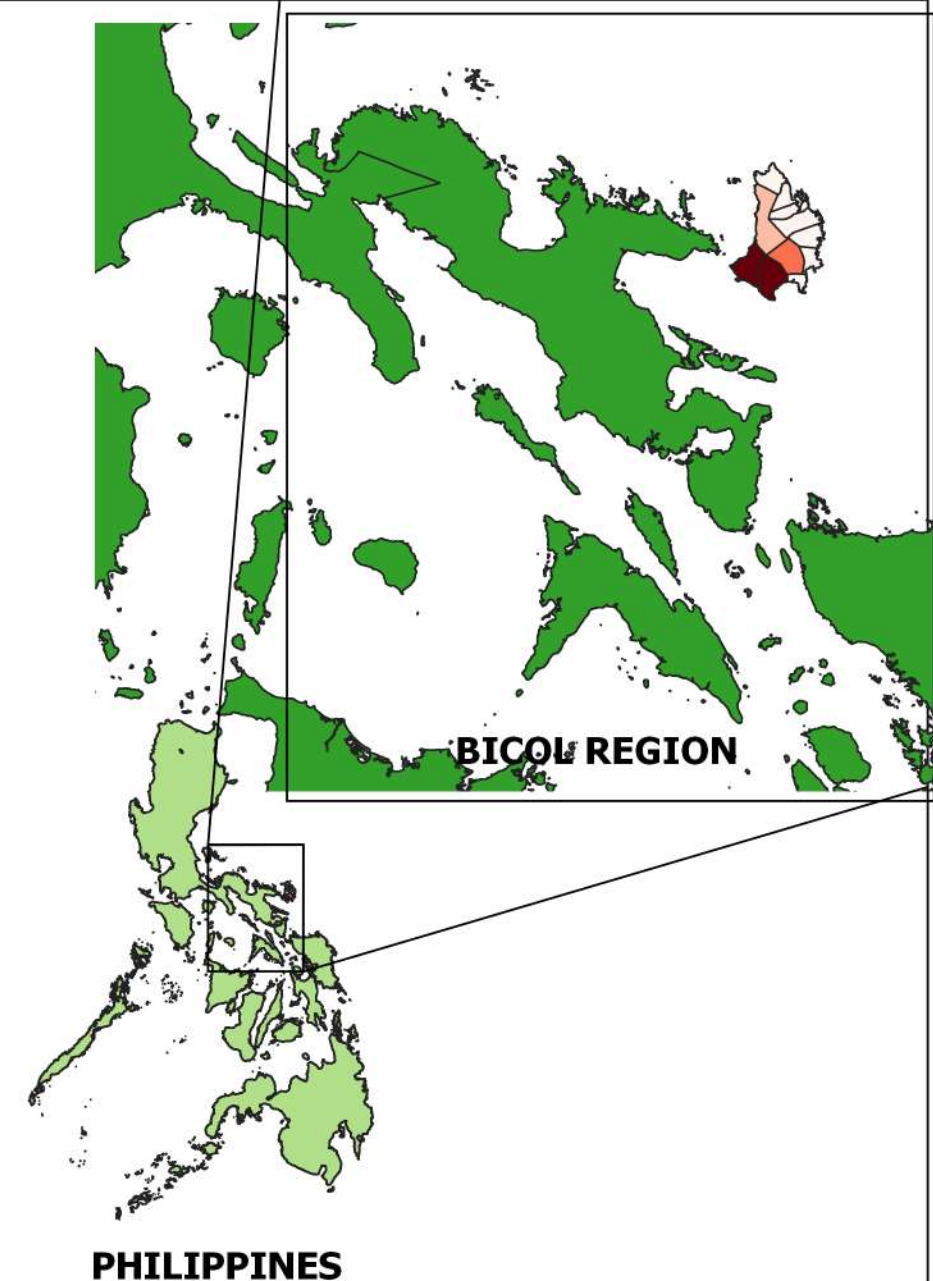
**Legend**

**Suitability Classes**

- Very High
- High
- Moderate
- Low
- Very Low



Current





# Tigergrass Suitability Map

## PROVINCE OF CATANDUANES



Department of Agriculture, RFO 5  
 Adaptation and Mitigation Initiative in Agriculture  
 San Agustin, Pili, Camarines Sur

### Climate Risk Vulnerability Assessment (CRVA)

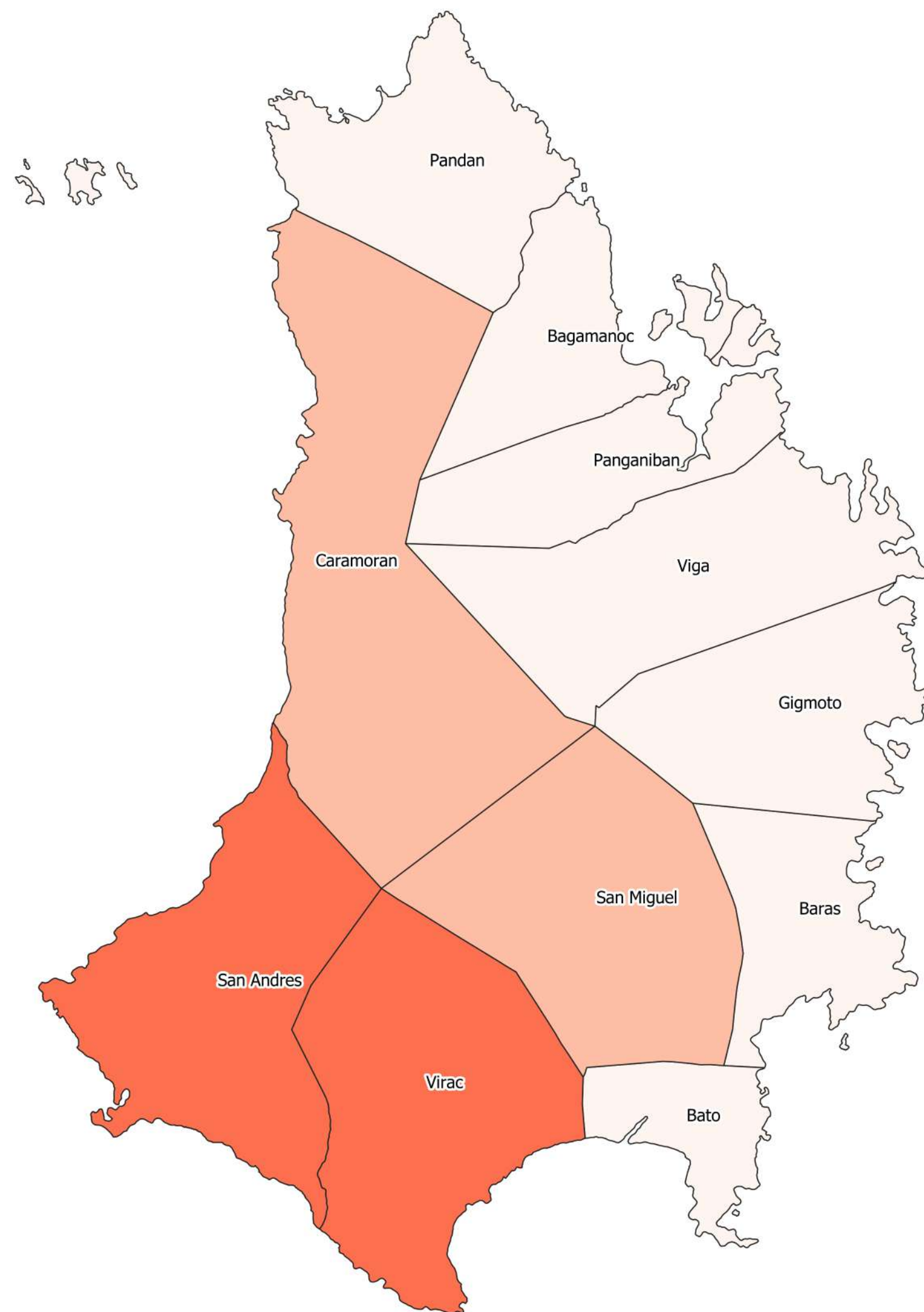


Scale - 1:200000  
 CRS - WGS84

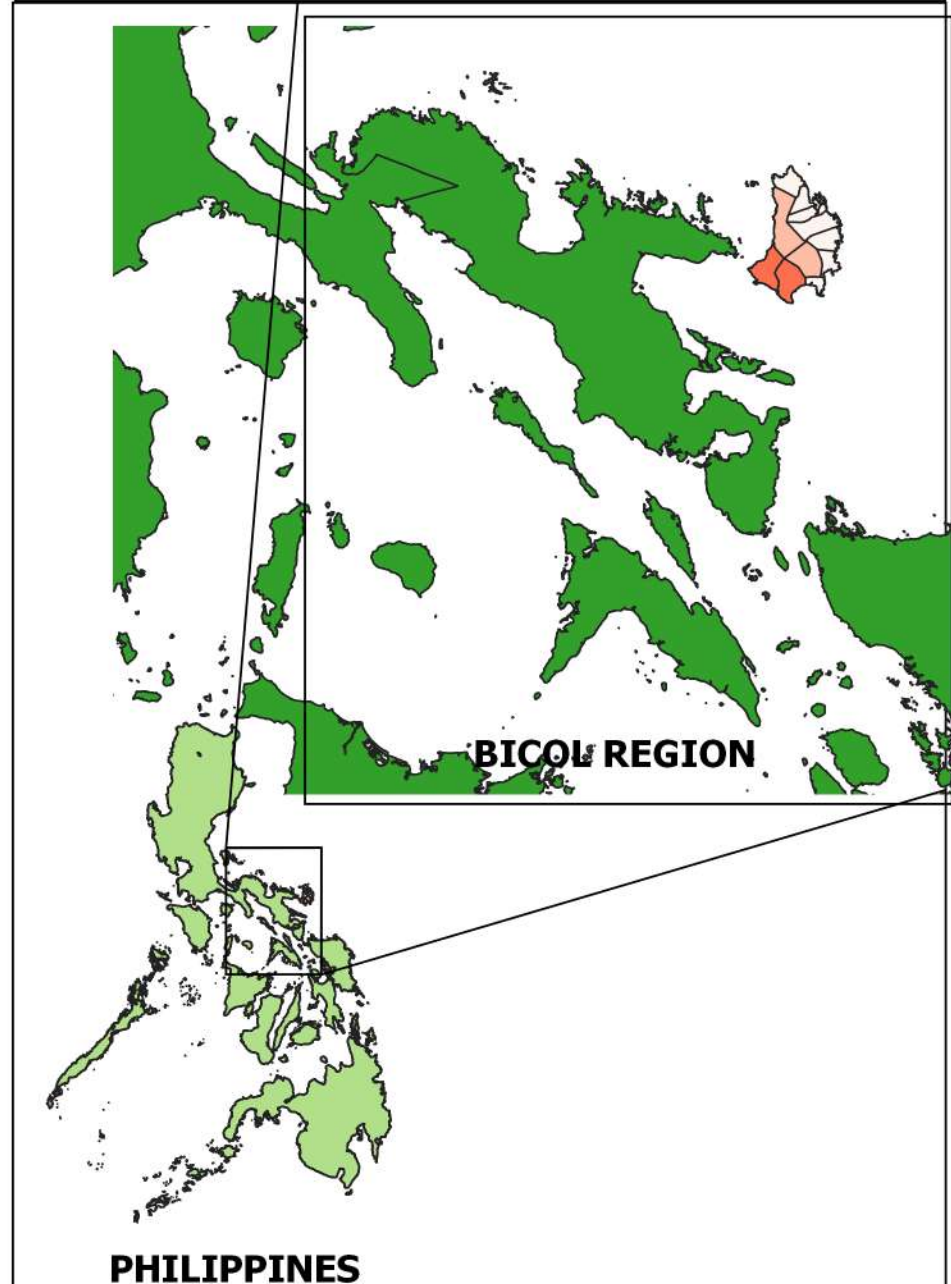
**Legend**

**Suitability Classes**

- Very High
- High
- Moderate
- Low
- Very Low



Year 2050





# Tilapia Suitability Map

## PROVINCE OF CATANDUANES



Department of Agriculture, RFO 5  
 Adaptation and Mitigation Initiative in Agriculture  
 San Agustin, Pili, Camarines Sur

### Climate Risk Vulnerability Assessment (CRVA)

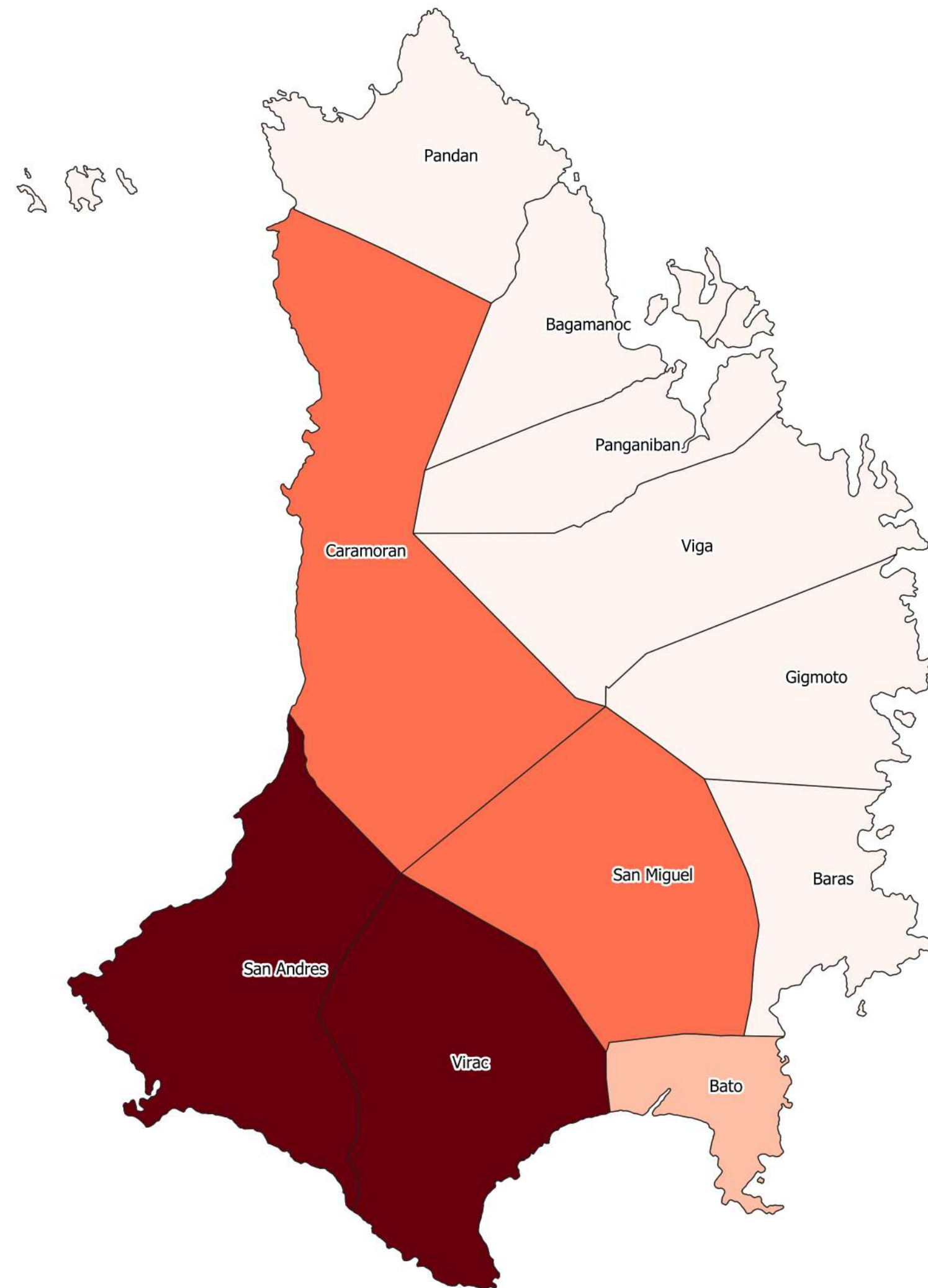


Scale - 1:200000  
 CRS - WGS84

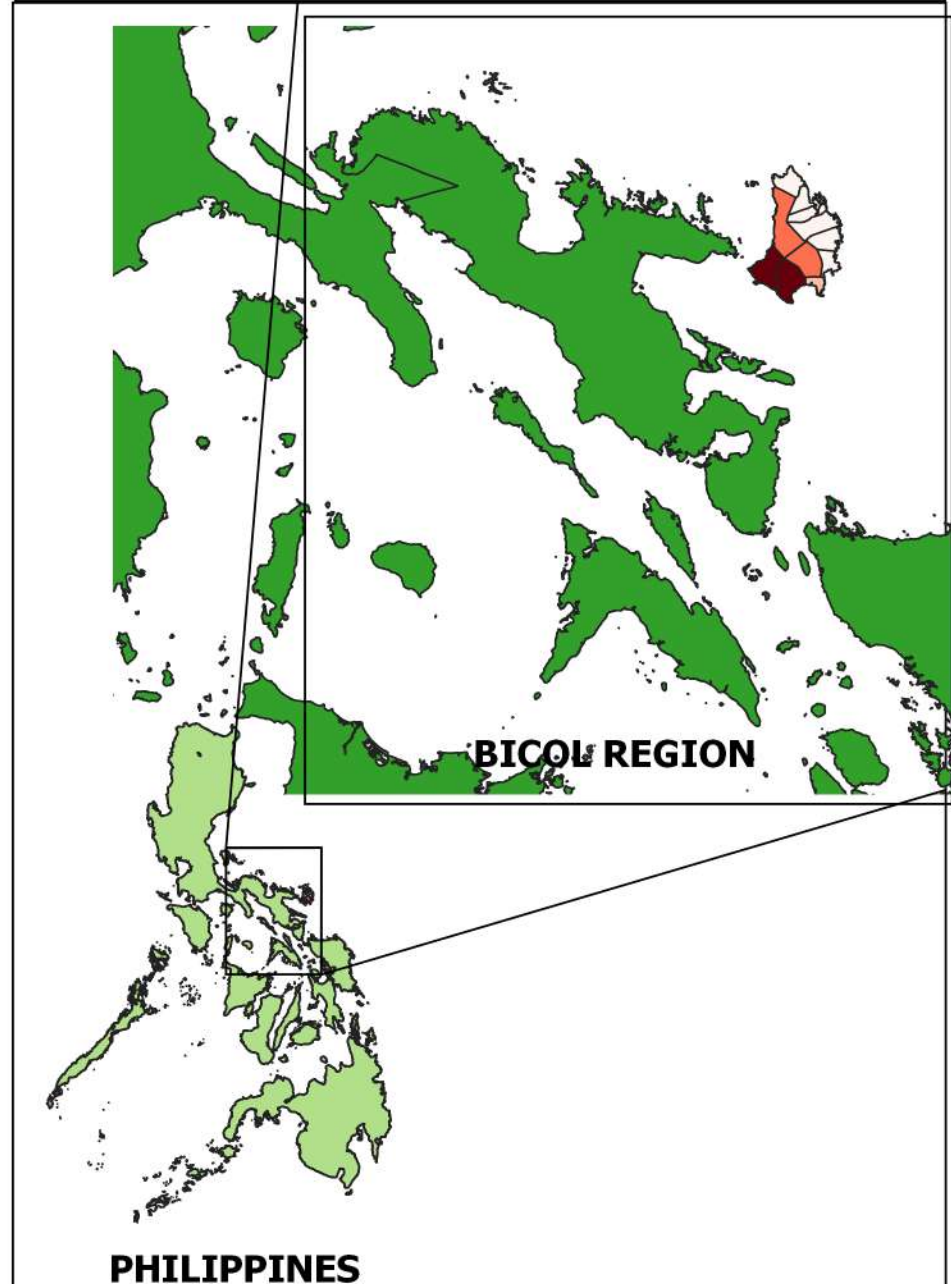
**Legend**

**Suitability Classes**

- Very High
- High
- Moderate
- Low
- Very Low



Current





# Tilapia Suitability Map

## PROVINCE OF CATANDUANES



Department of Agriculture, RFO 5  
 Adaptation and Mitigation Initiative in Agriculture  
 San Agustin, Pili, Camarines Sur

### Climate Risk Vulnerability Assessment (CRVA)

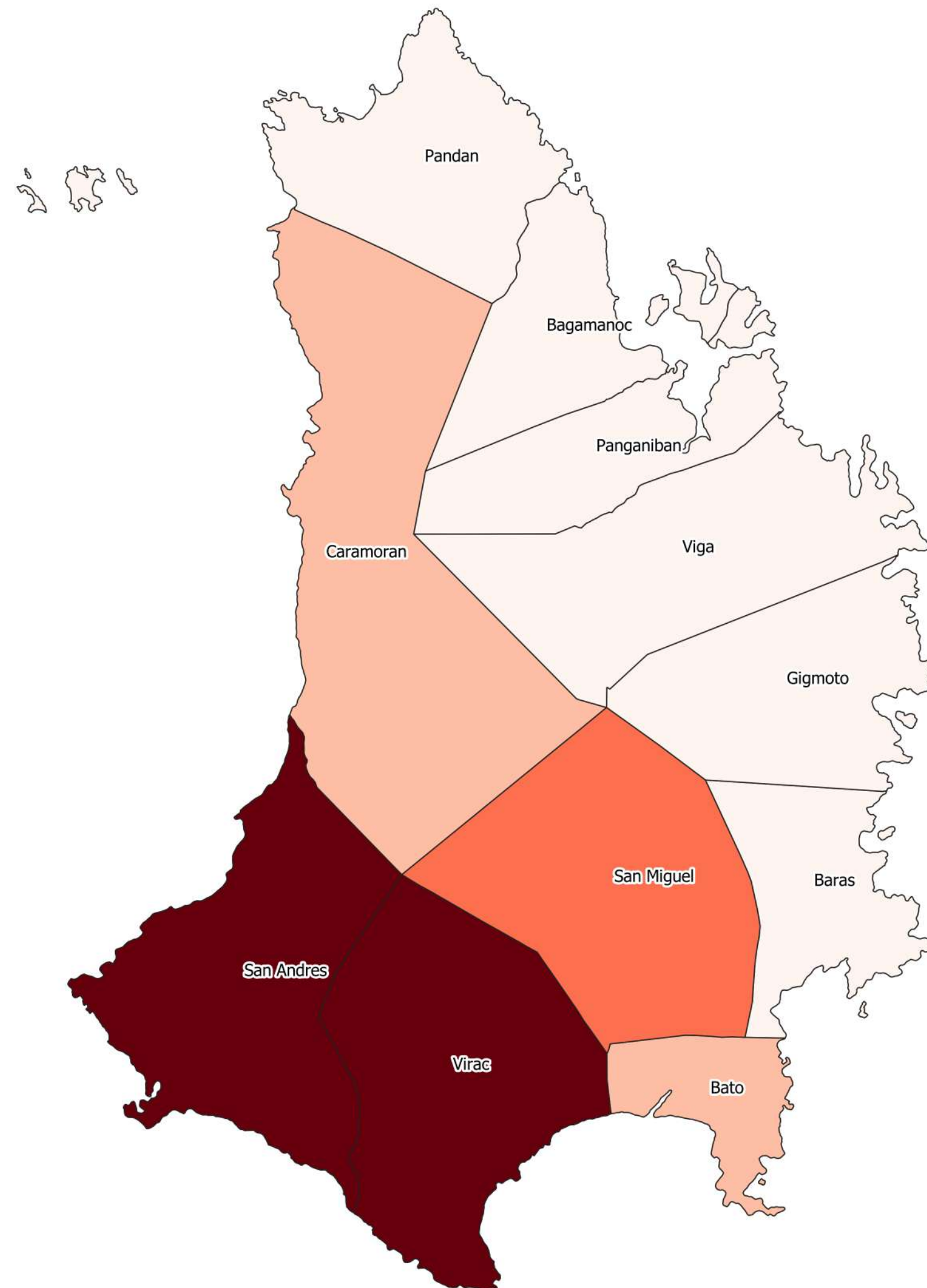


Scale - 1:200000  
 CRS - WGS84

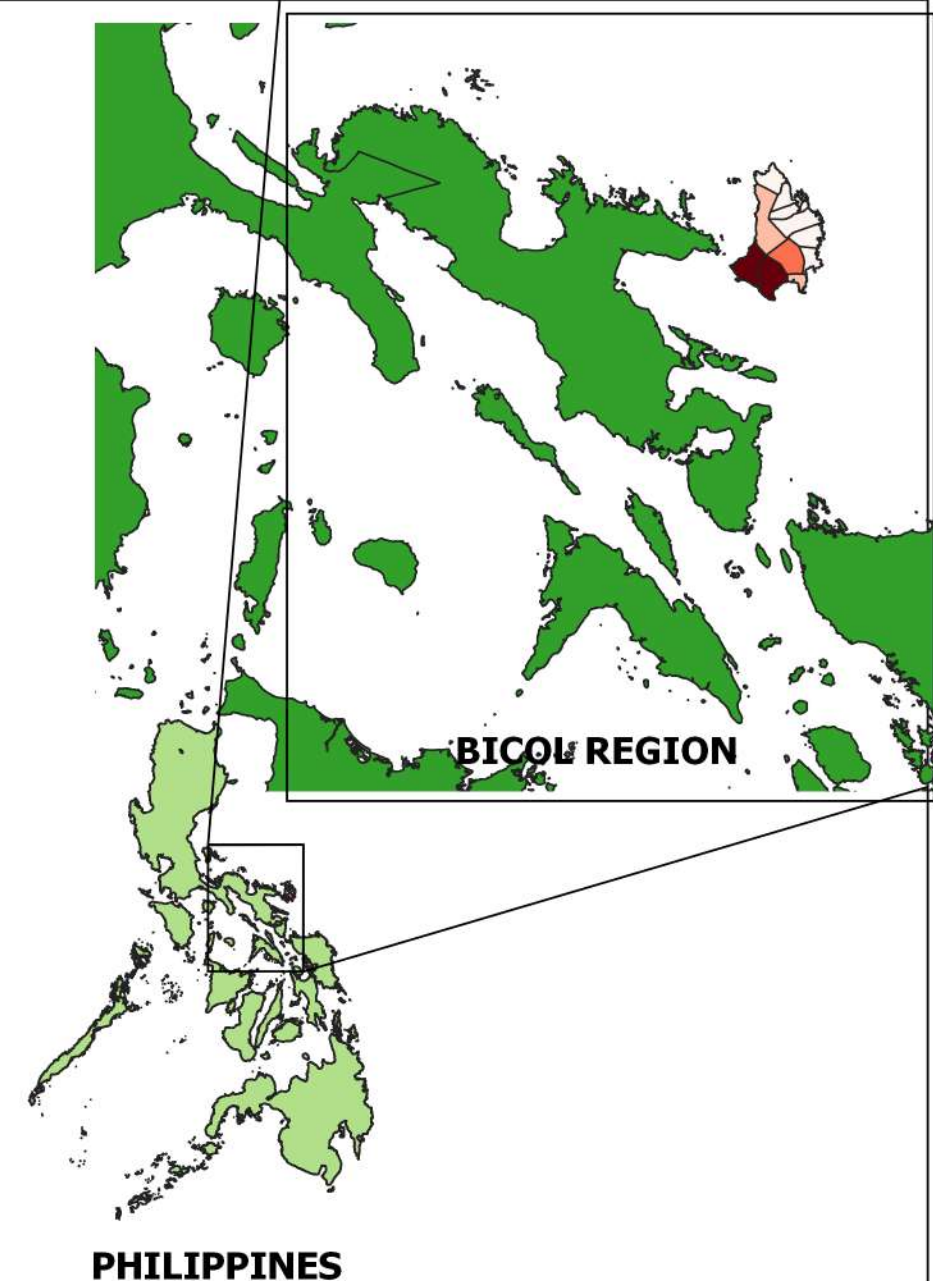
**Legend**

**Suitability Classes**

- Very High
- High
- Moderate
- Low
- Very Low



Year 2050





# Watermelon Suitability Map

## PROVINCE OF CATANDUANES



Department of Agriculture, RFO 5  
 Adaptation and Mitigation Initiative in Agriculture  
 San Agustin, Pili, Camarines Sur

### Climate Risk Vulnerability Assessment (CRVA)

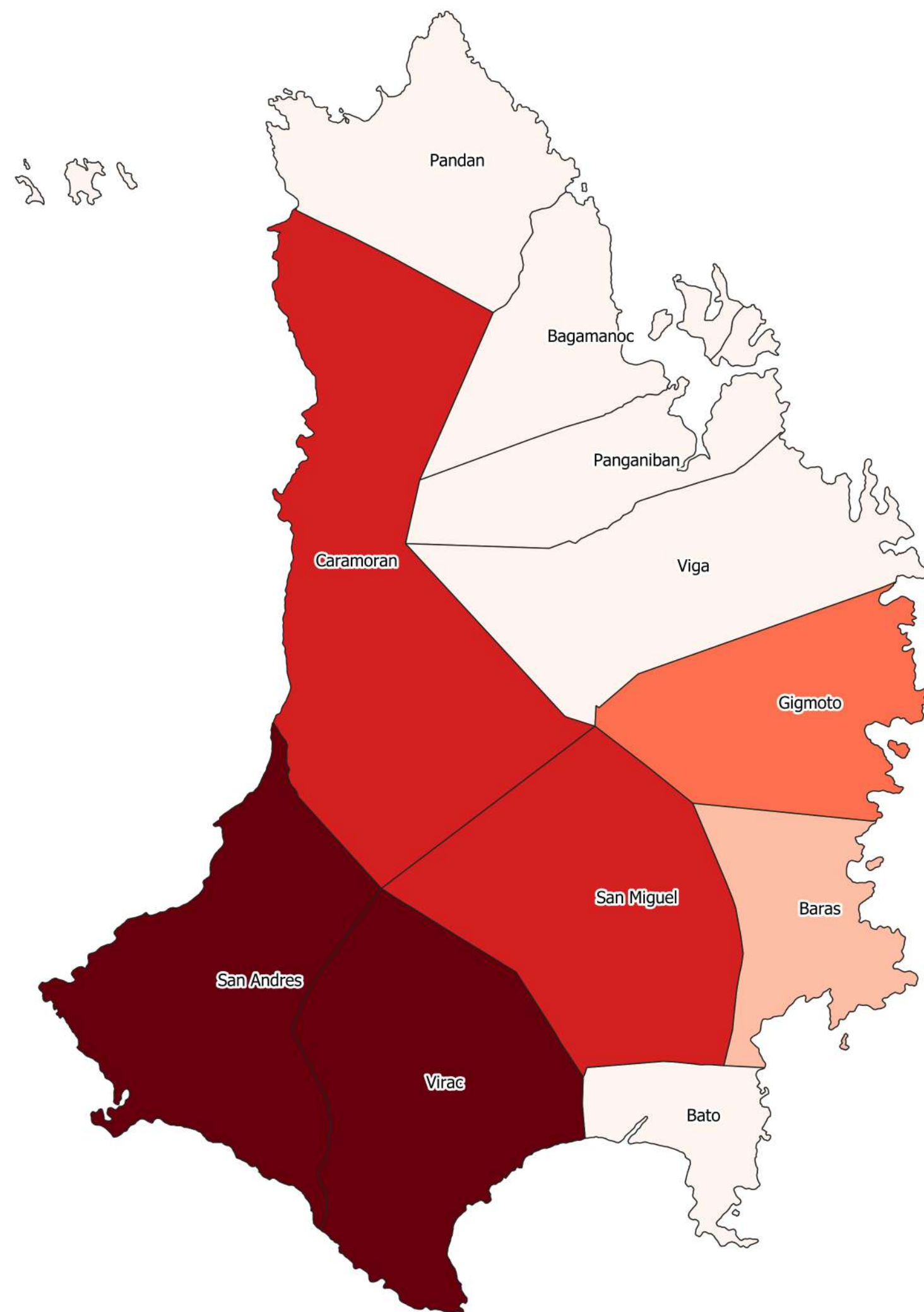


Scale - 1:200000  
 CRS - WGS84

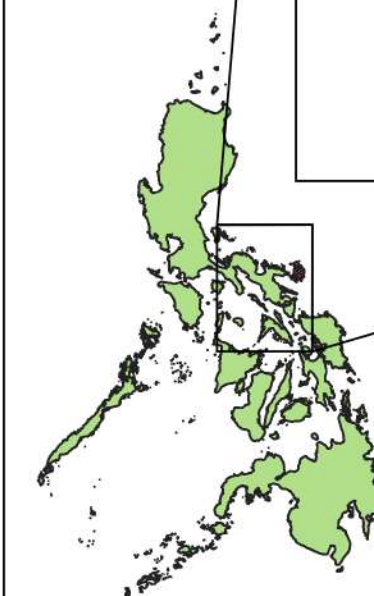
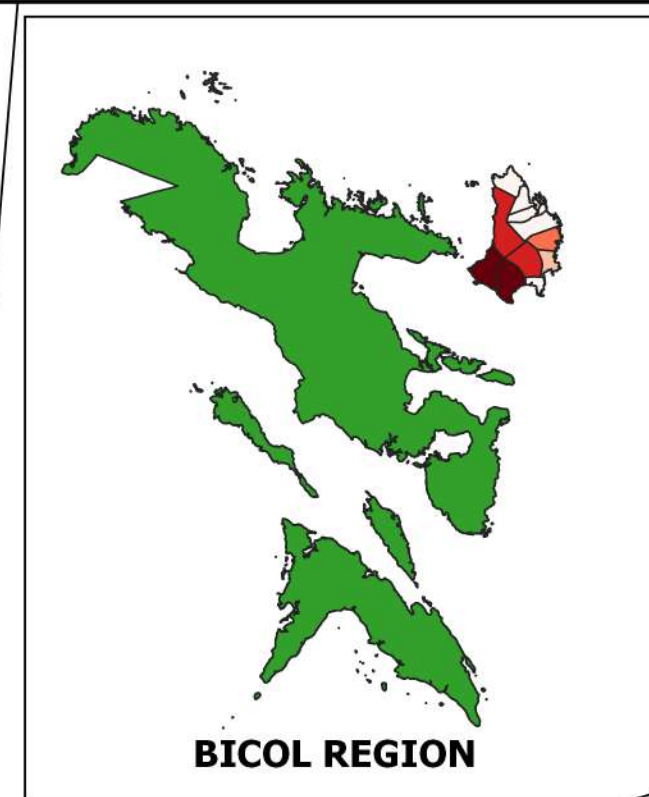
**Legend**

**Suitability Classes**

- Very High
- High
- Moderate
- Low
- Very Low



Current



PHILIPPINES



# Watermelon Suitability Map

## PROVINCE OF CATANDUANES



Department of Agriculture, RFO 5  
 Adaptation and Mitigation Initiative in Agriculture  
 San Agustin, Pili, Camarines Sur

### Climate Risk Vulnerability Assessment (CRVA)

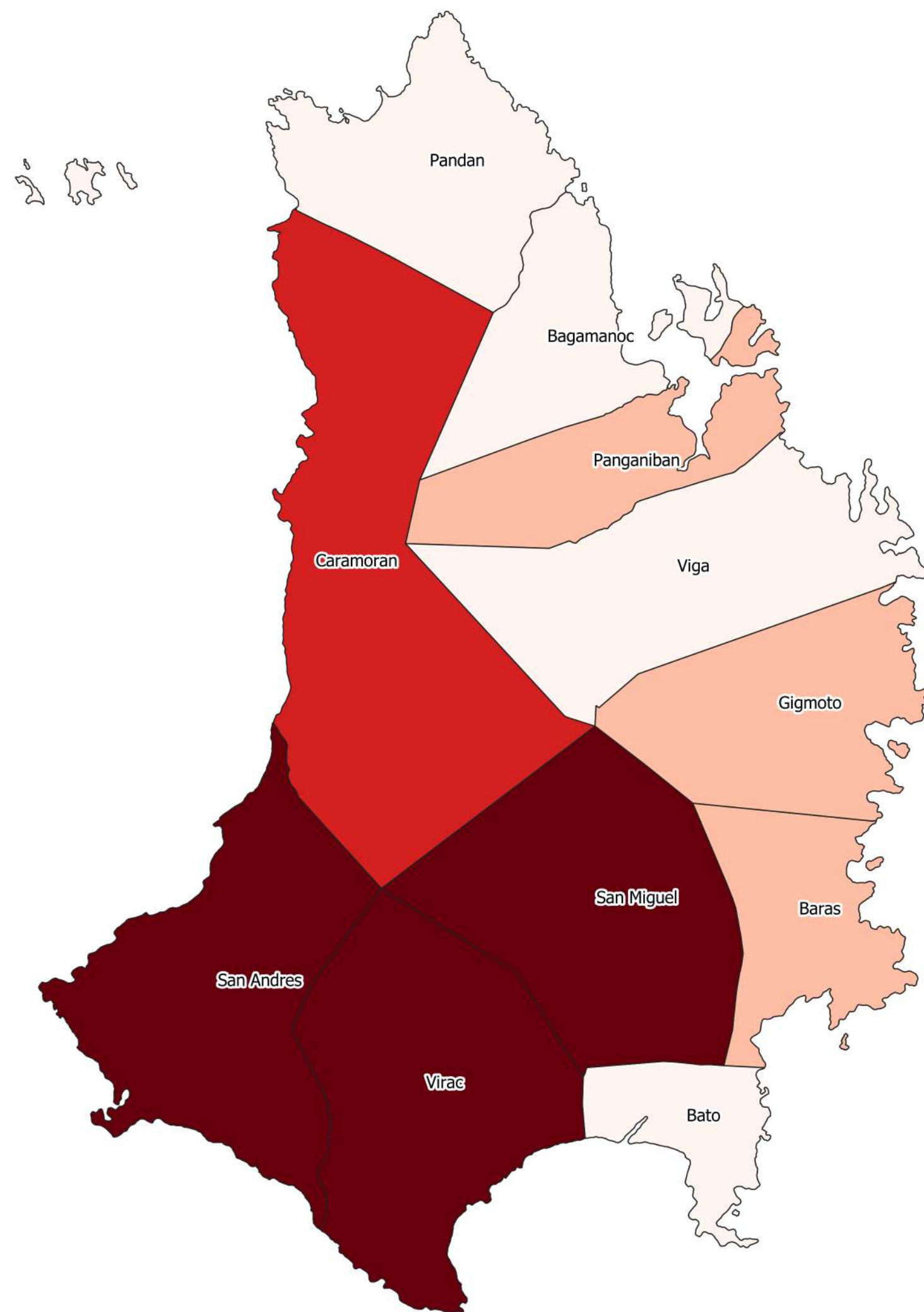


Scale - 1:200000  
 CRS - WGS84

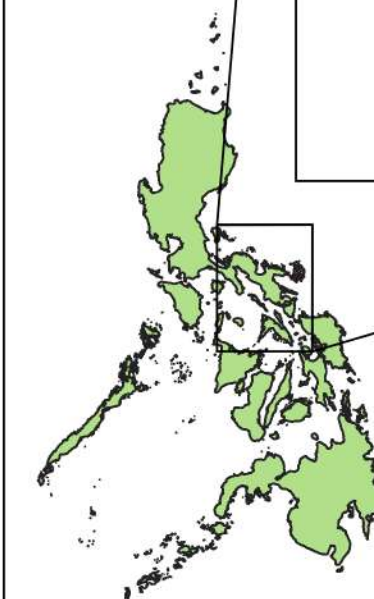
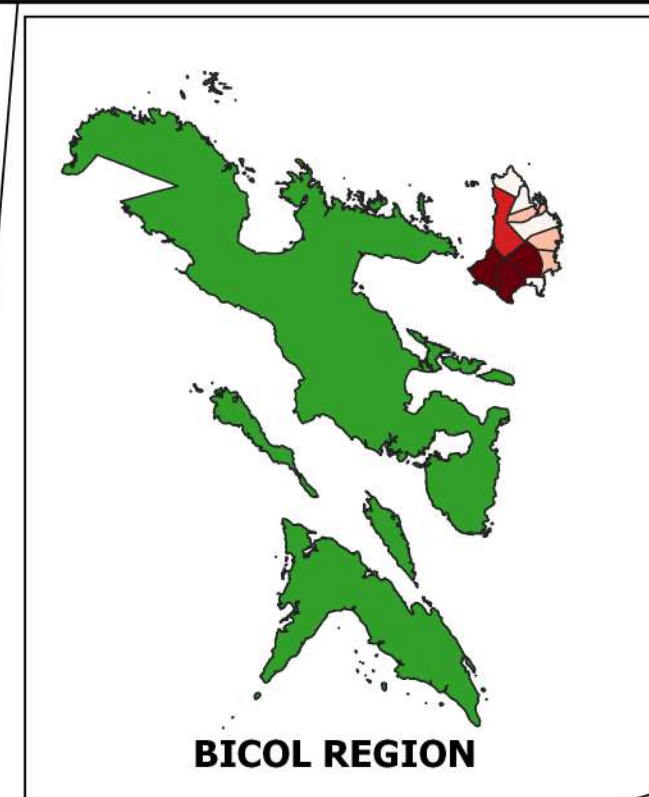
**Legend**

**Suitability Classes**

- Very High
- High
- Moderate
- Low
- Very Low



Year 2050



PHILIPPINES