

Abaca Vulnerability Map

PROVINCE OF CATANDUANES



Department of Agriculture, RFO 5
Adaptation and Mitigation Initiative in Agriculture
San Agustin, Pili, Camarines Sur

Climate Risk Vulnerability Assessment (CRVA)

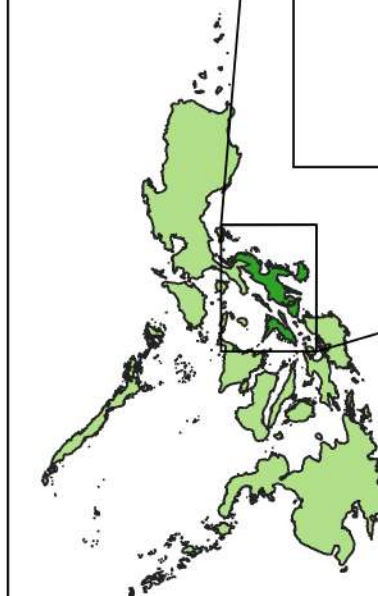
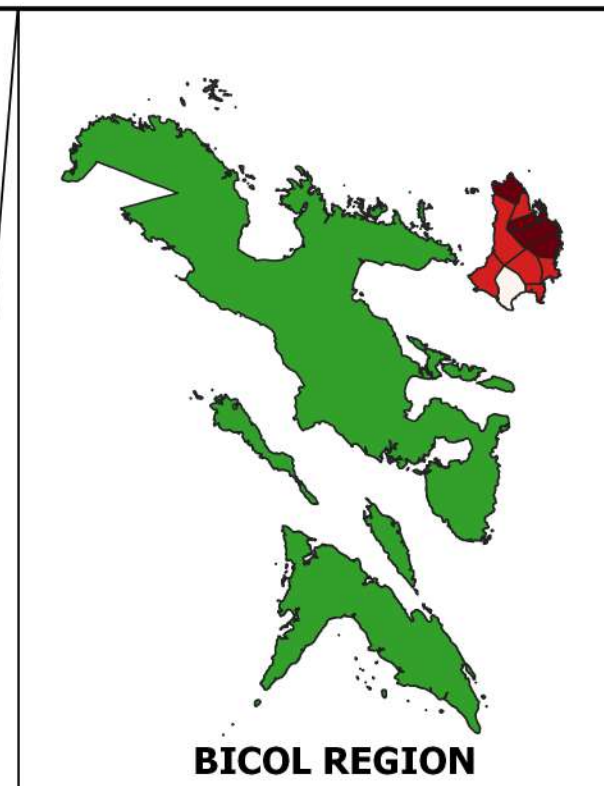
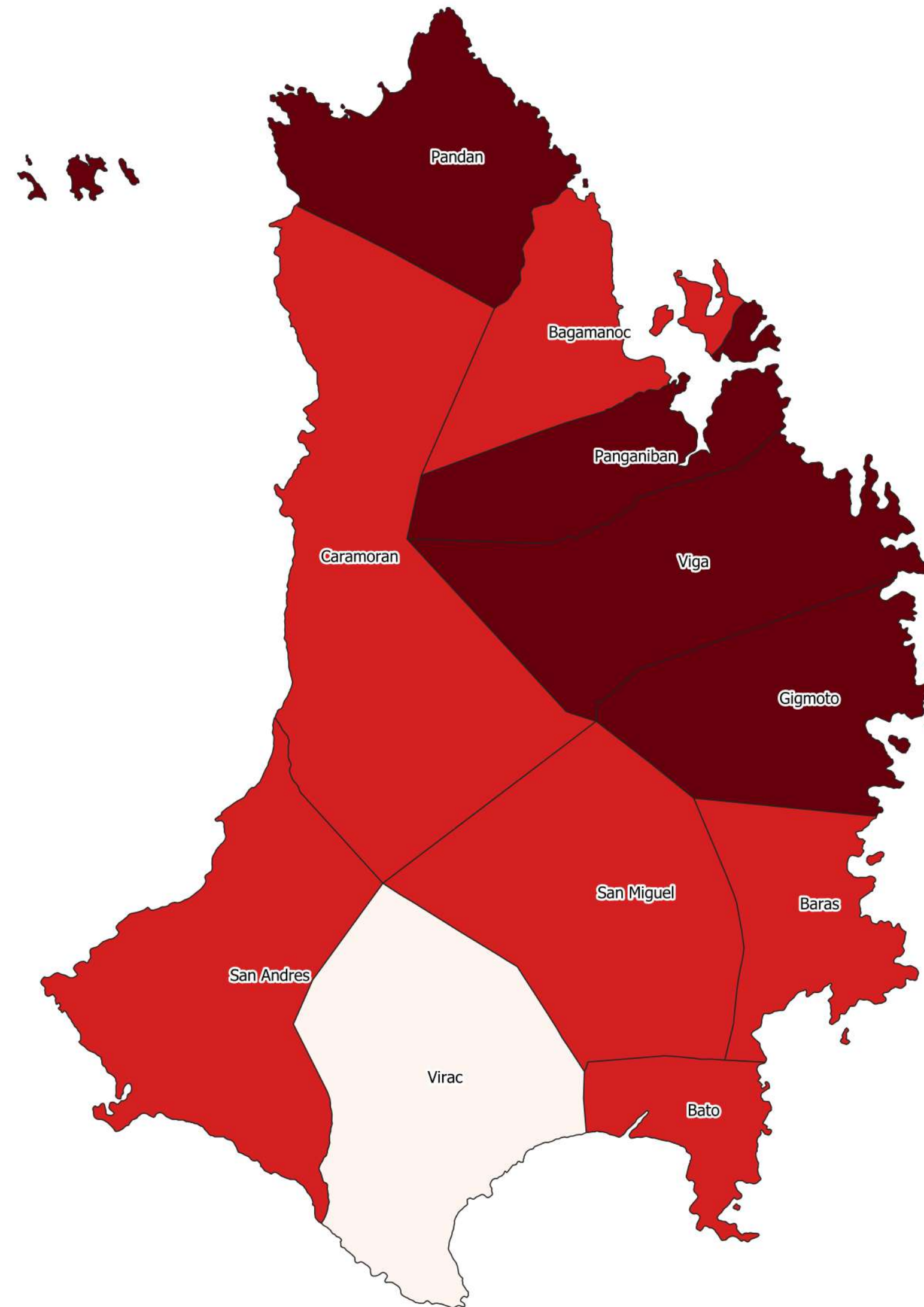


Scale - 1:190000
CRS - WGS84

Legend

Vulnerability Classes

- Very Low
- Low
- Moderate
- High
- Very High



PHILIPPINES

Banana Vulnerability Map

PROVINCE OF CATANDUANES



Department of Agriculture, RFO 5
Adaptation and Mitigation Initiative in Agriculture
San Agustin, Pili, Camarines Sur

Climate Risk Vulnerability Assessment (CRVA)

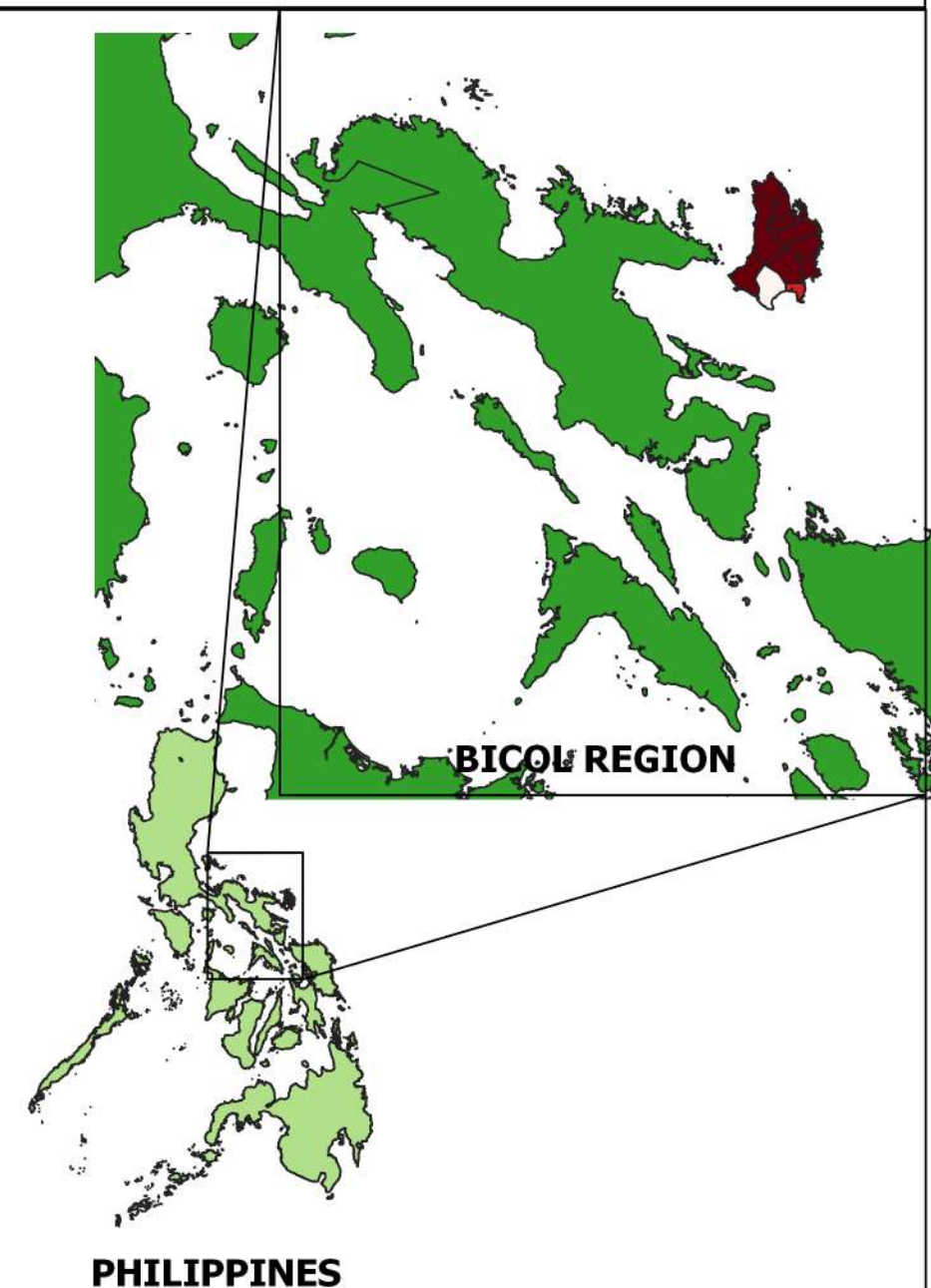
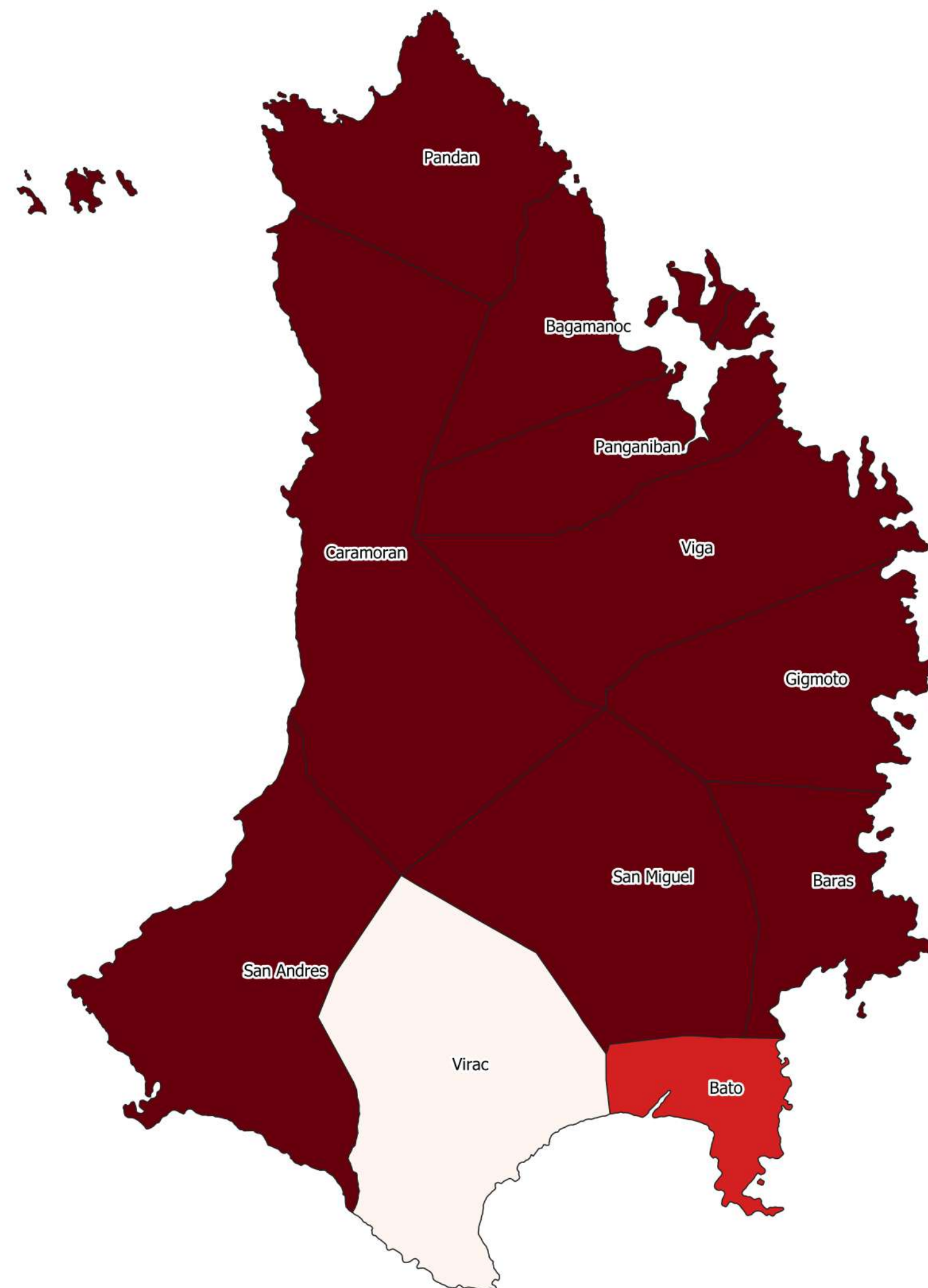


Scale - 1:200000
CRS - WGS84

Legend

Vulnerability Classes

- Very Low
- Low
- Moderate
- High
- Very High



Cacao Vulnerability Map

PROVINCE OF CATANDUANES

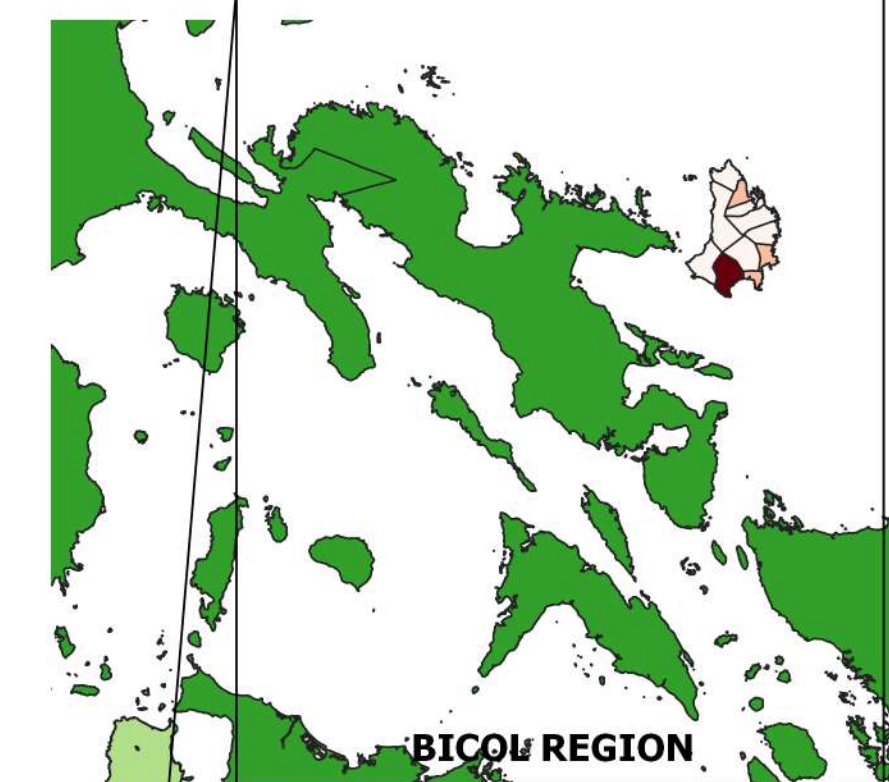


Department of Agriculture, RFO 5
Adaptation and Mitigation Initiative in Agriculture
San Agustin, Pili, Camarines Sur

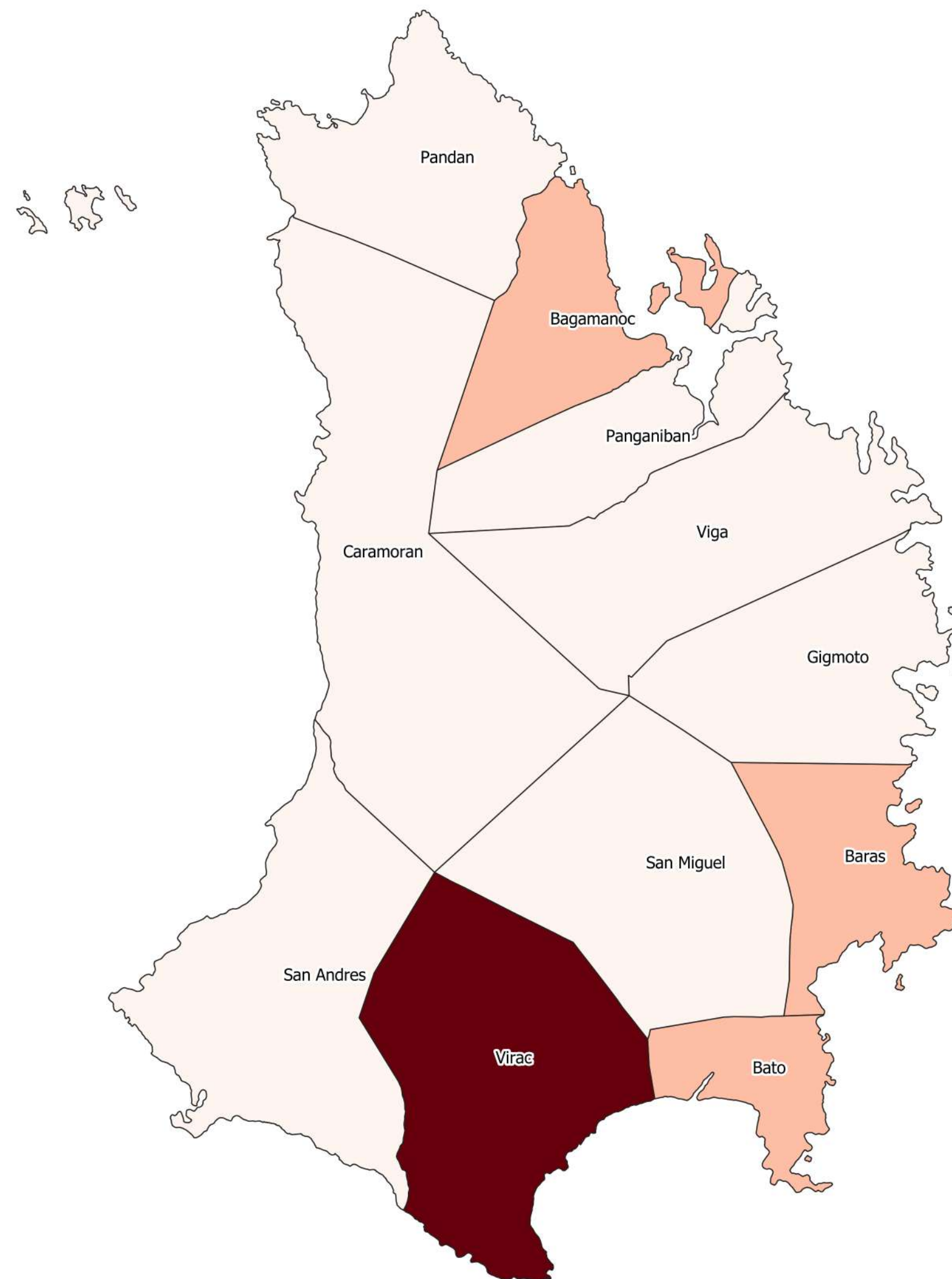
Climate Risk Vulnerability Assessment (CRVA)



Scale - 1:200000
CRS - WGS84



PHILIPPINES



Legend

Vulnerability Classes

- Very Low
- Low
- Moderate
- High
- Very High

Calamansi Vulnerability Map

PROVINCE OF CATANDUANES

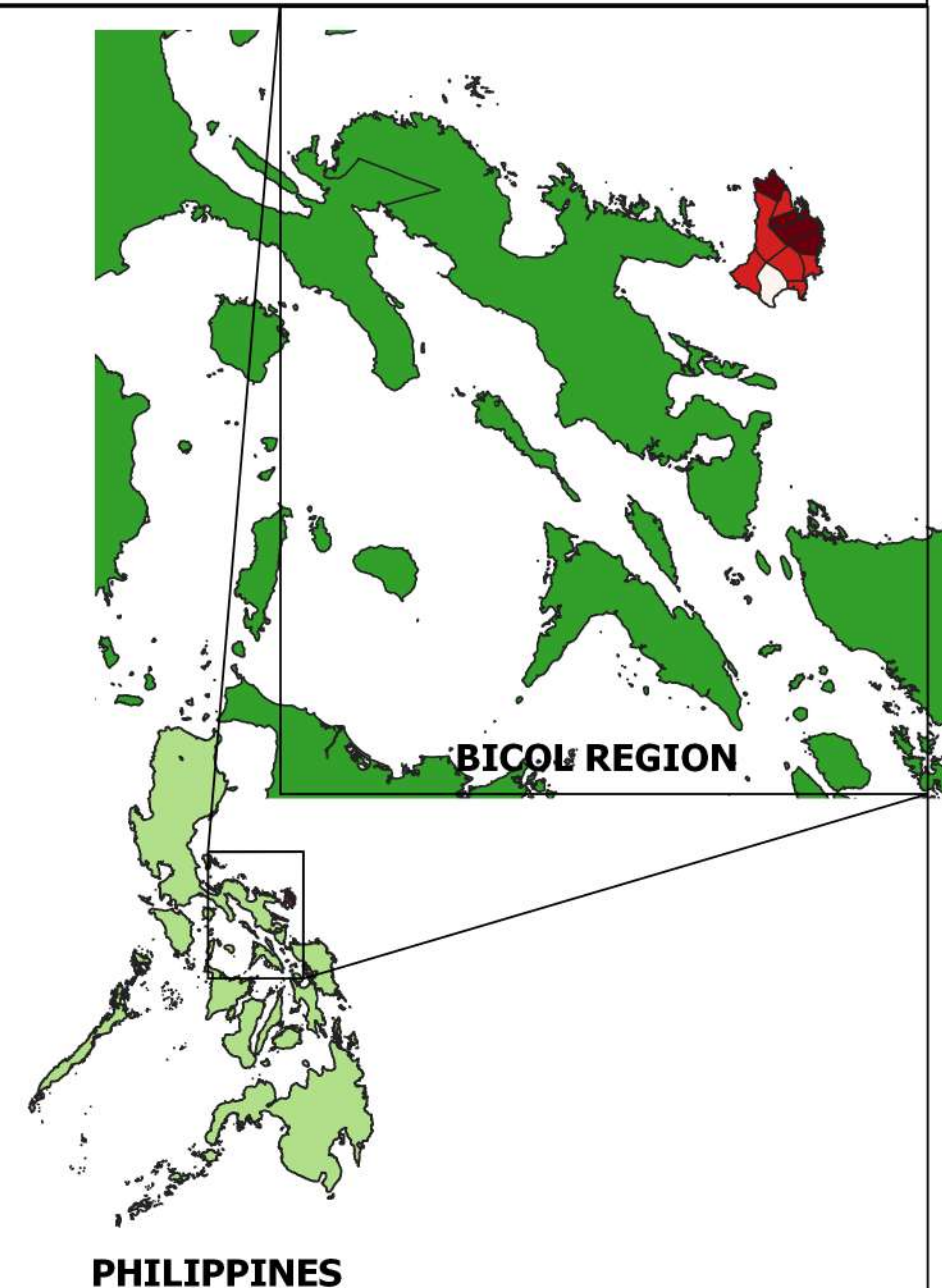


Department of Agriculture, RFO 5
Adaptation and Mitigation Initiative in Agriculture
San Agustin, Pili, Camarines Sur

Climate Risk Vulnerability Assessment (CRVA)



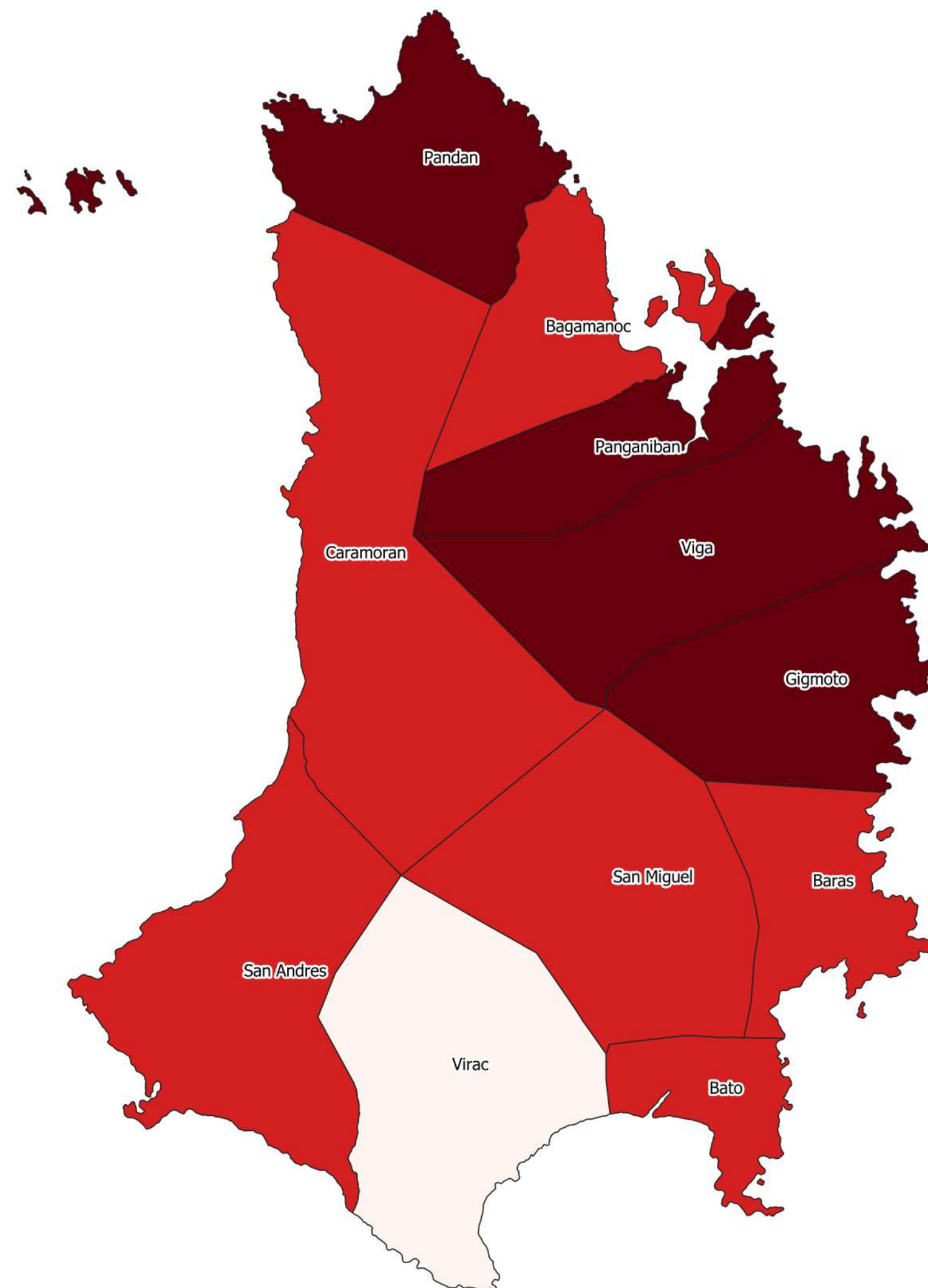
Scale - 1:200000
CRS - WGS84



Legend

Vulnerability Classes

- Very Low
- Low
- Moderate
- High
- Very High



Cassava Vulnerability Map

PROVINCE OF CATANDUANES



Department of Agriculture, RFO 5
Adaptation and Mitigation Initiative in Agriculture
San Agustin, Pili, Camarines Sur

Climate Risk Vulnerability Assessment (CRVA)

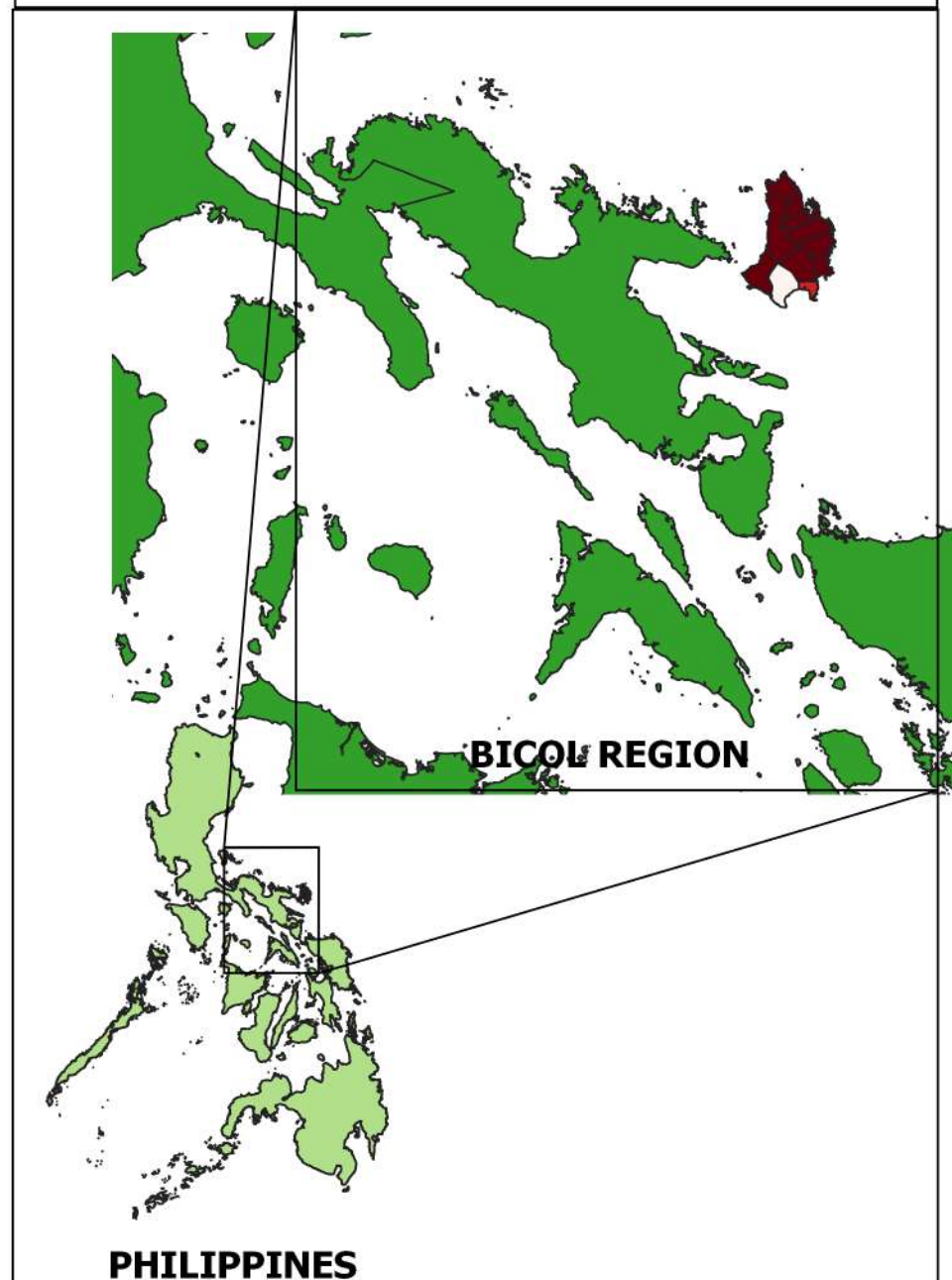
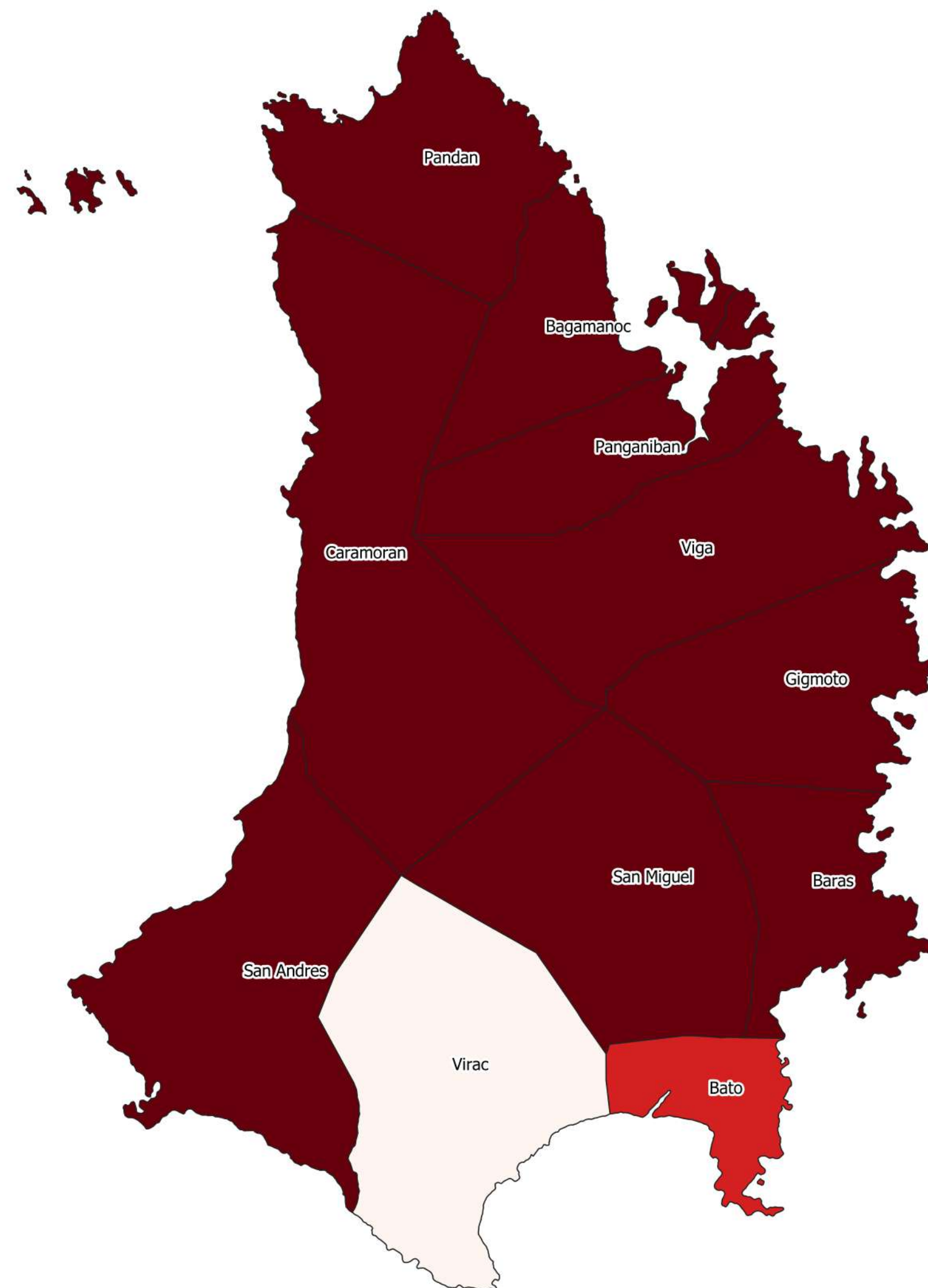


Scale - 1:200000
CRS - WGS84

Legend

Vulnerability Map

- Very Low
- Low
- Moderate
- High
- Very High



Coconut Vulnerability Map

PROVINCE OF CATANDUANES



Department of Agriculture, RFO 5
Adaptation and Mitigation Initiative in Agriculture
San Agustin, Pili, Camarines Sur

Climate Risk Vulnerability Assessment (CRVA)

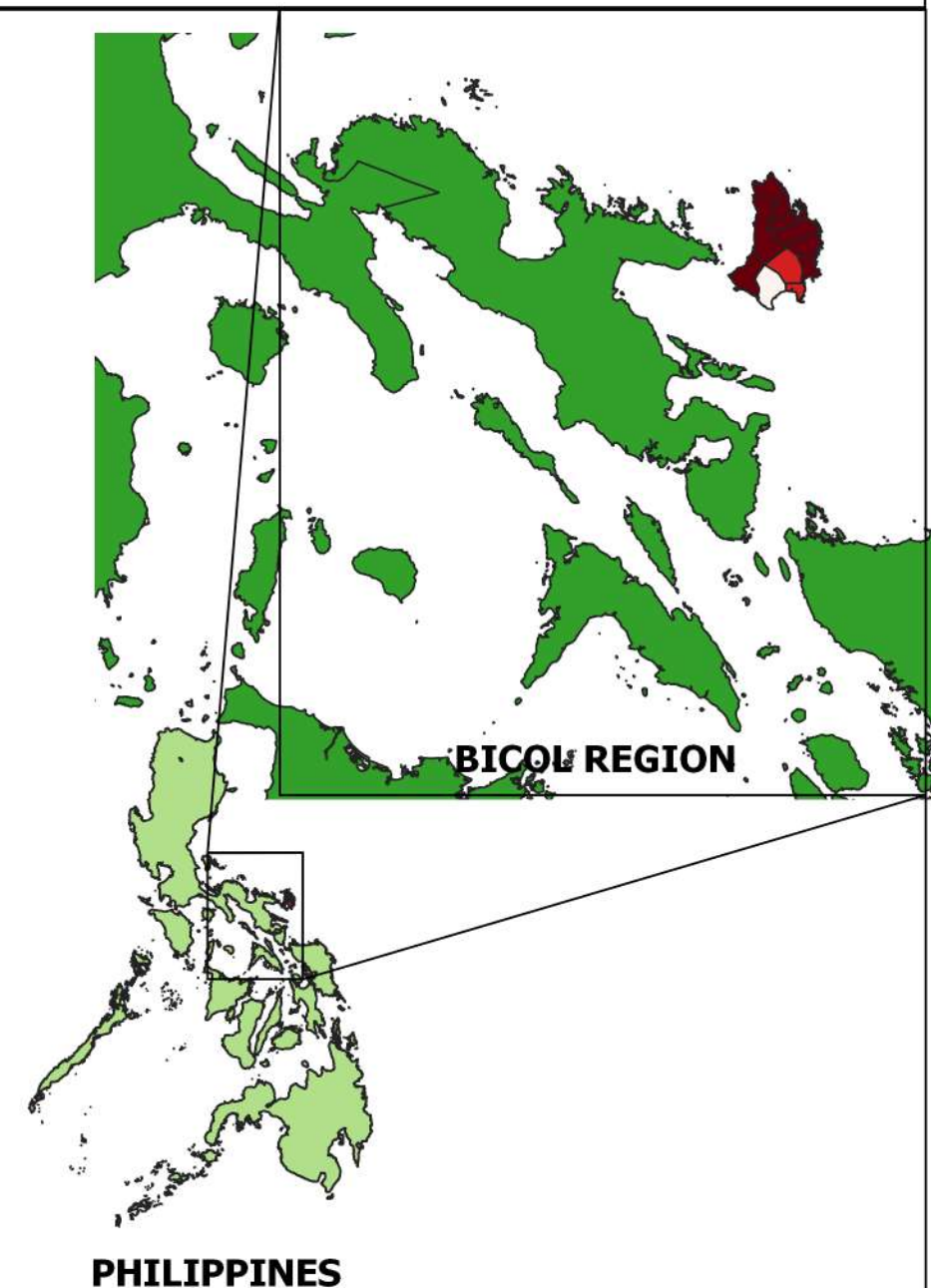
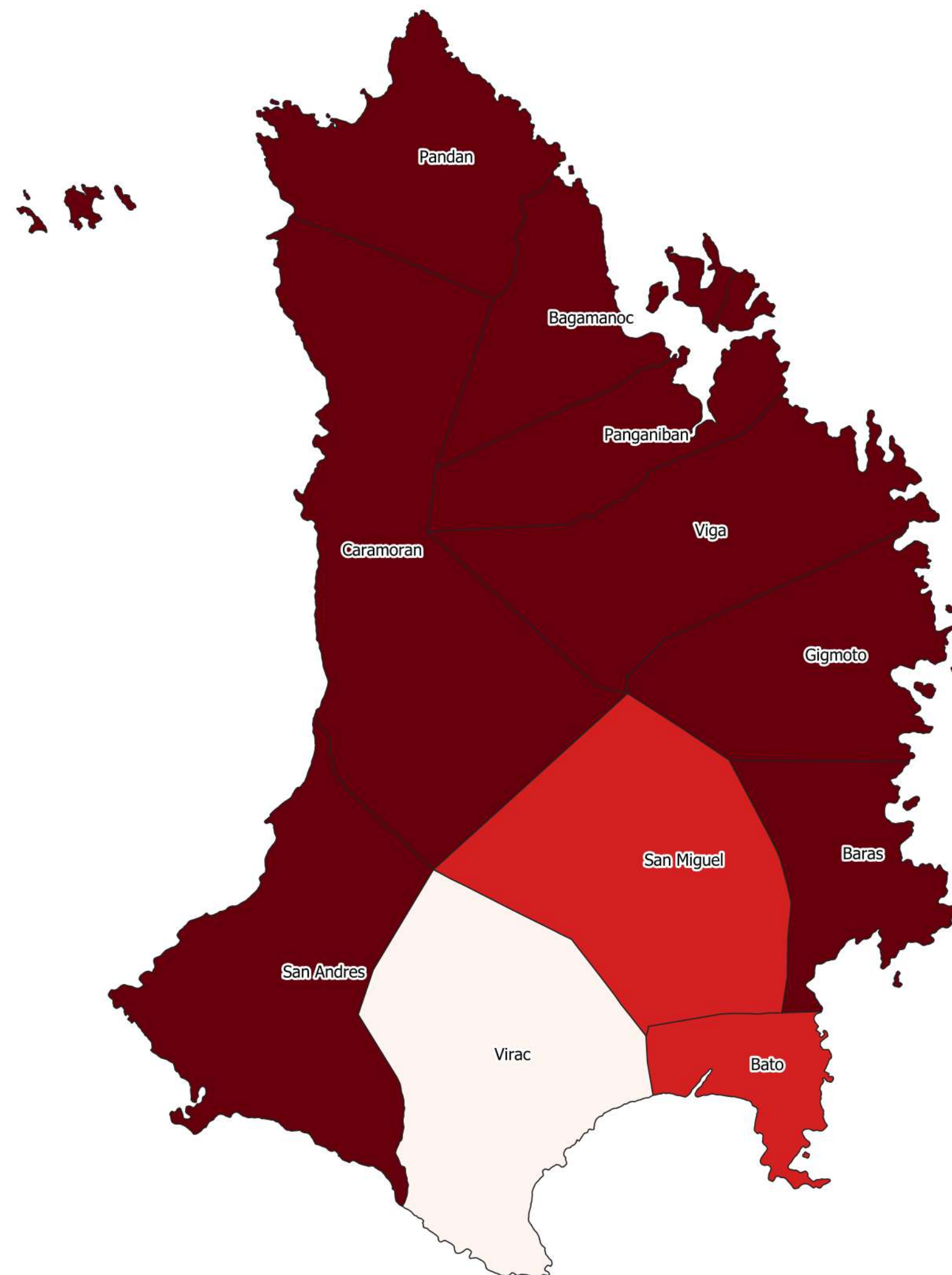


Scale - 1:200000
CRS - WGS84

Legend

Vulnerability Classes

- Very Low
- Low
- Moderate
- High
- Very High



Corn Vulnerability Map

PROVINCE OF CATANDUANES



Department of Agriculture, RFO 5
 Adaptation and Mitigation Initiative in Agriculture
 San Agustin, Pili, Camarines Sur

Climate Risk Vulnerability Assessment (CRVA)

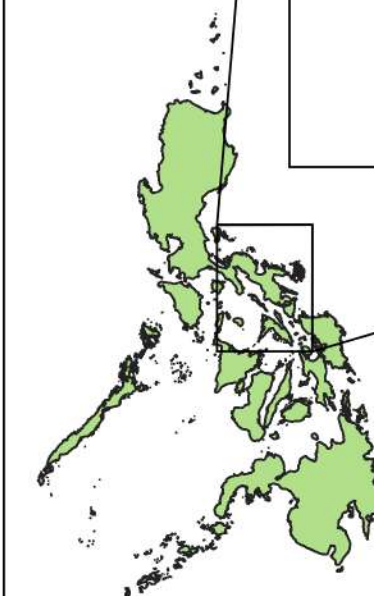
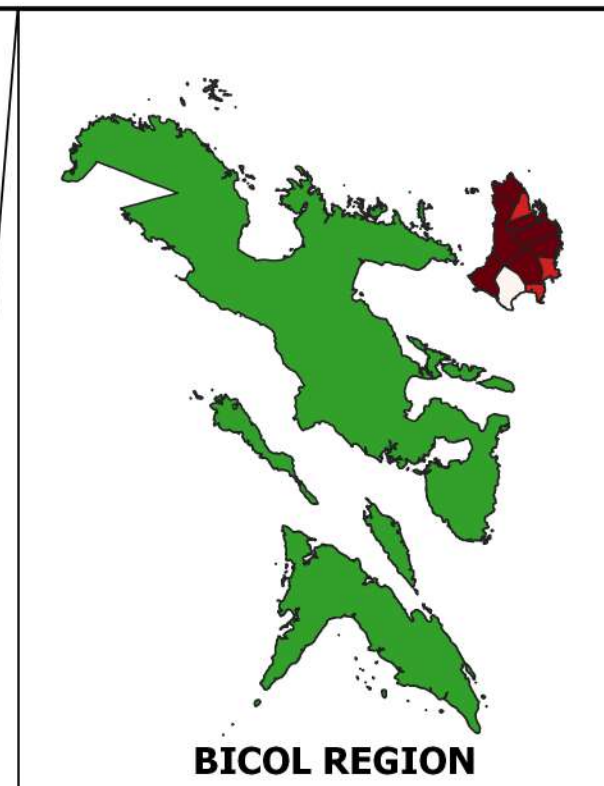
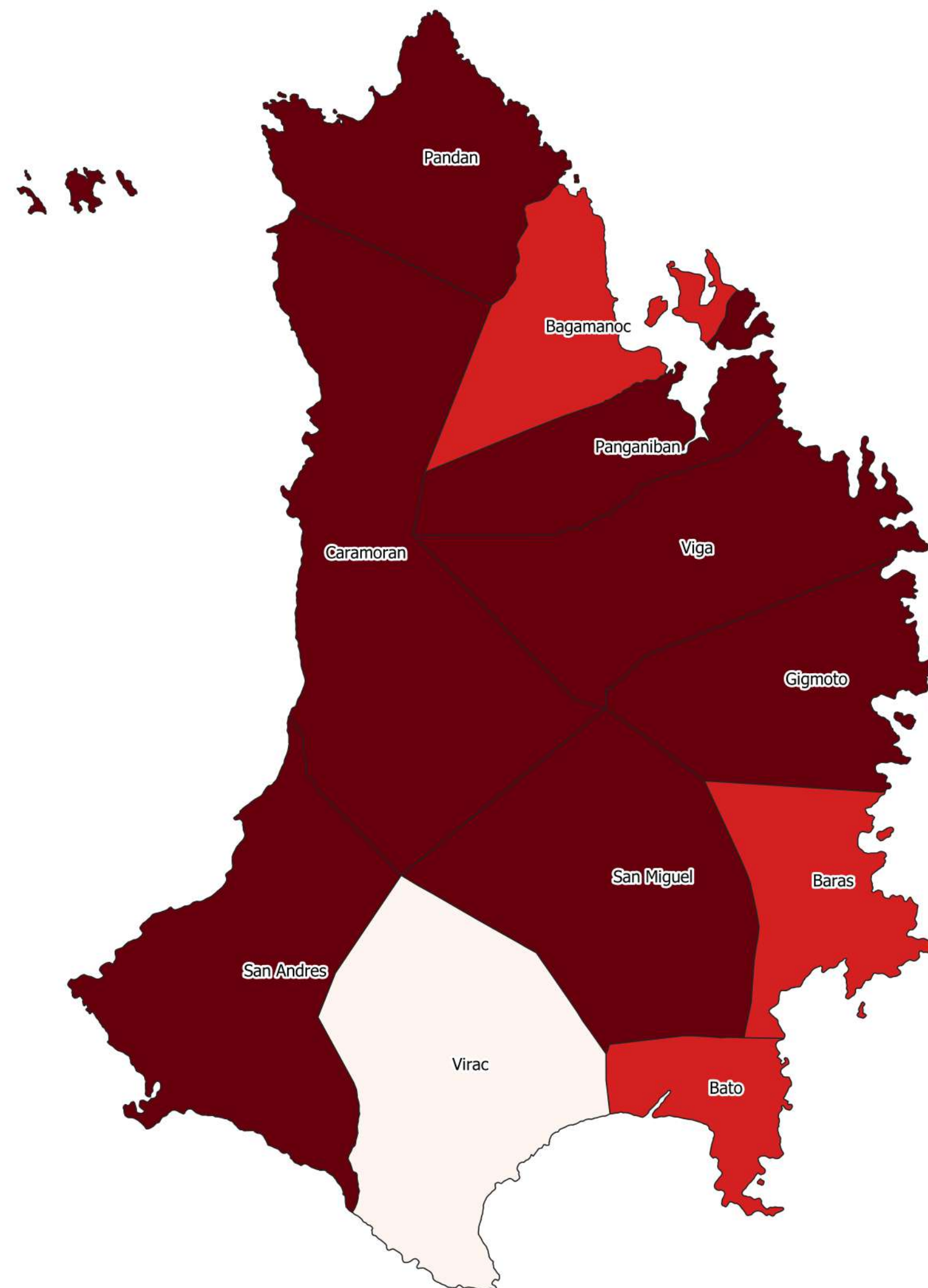


Scale - 1:200000
 CRS - WGS84

Legend

Vulnerability Classes

- Very Low
- Low
- Moderate
- High
- Very High



PHILIPPINES

Eggplant Vulnerability Map

PROVINCE OF CATANDUANES

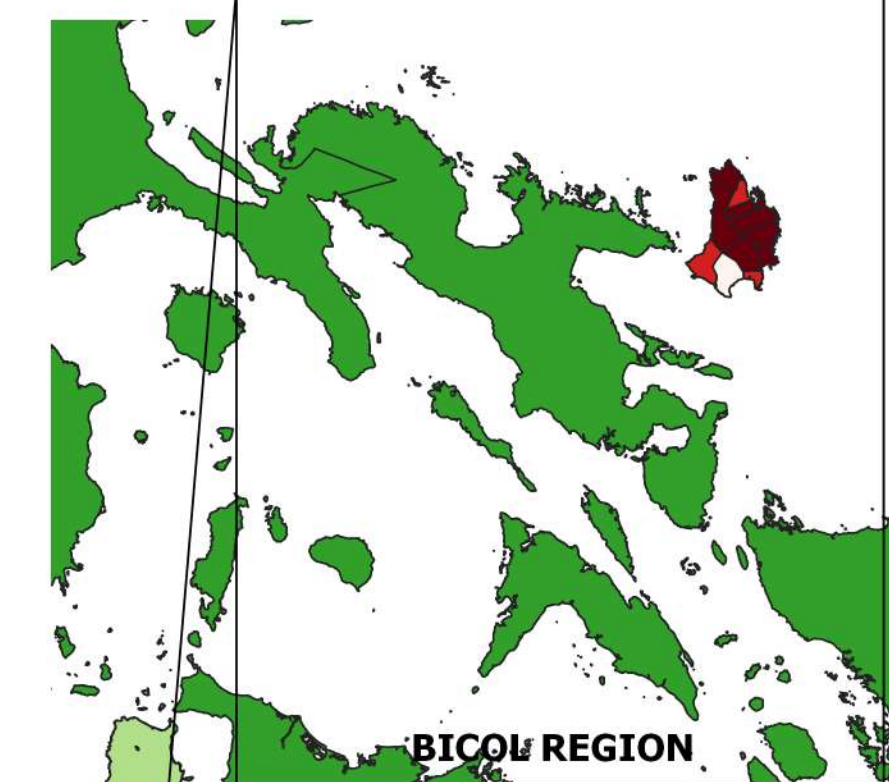


Department of Agriculture, RFO 5
Adaptation and Mitigation Initiative in Agriculture
San Agustin, Pili, Camarines Sur

Climate Risk Vulnerability Assessment (CRVA)



Scale - 1:200000
CRS - WGS84

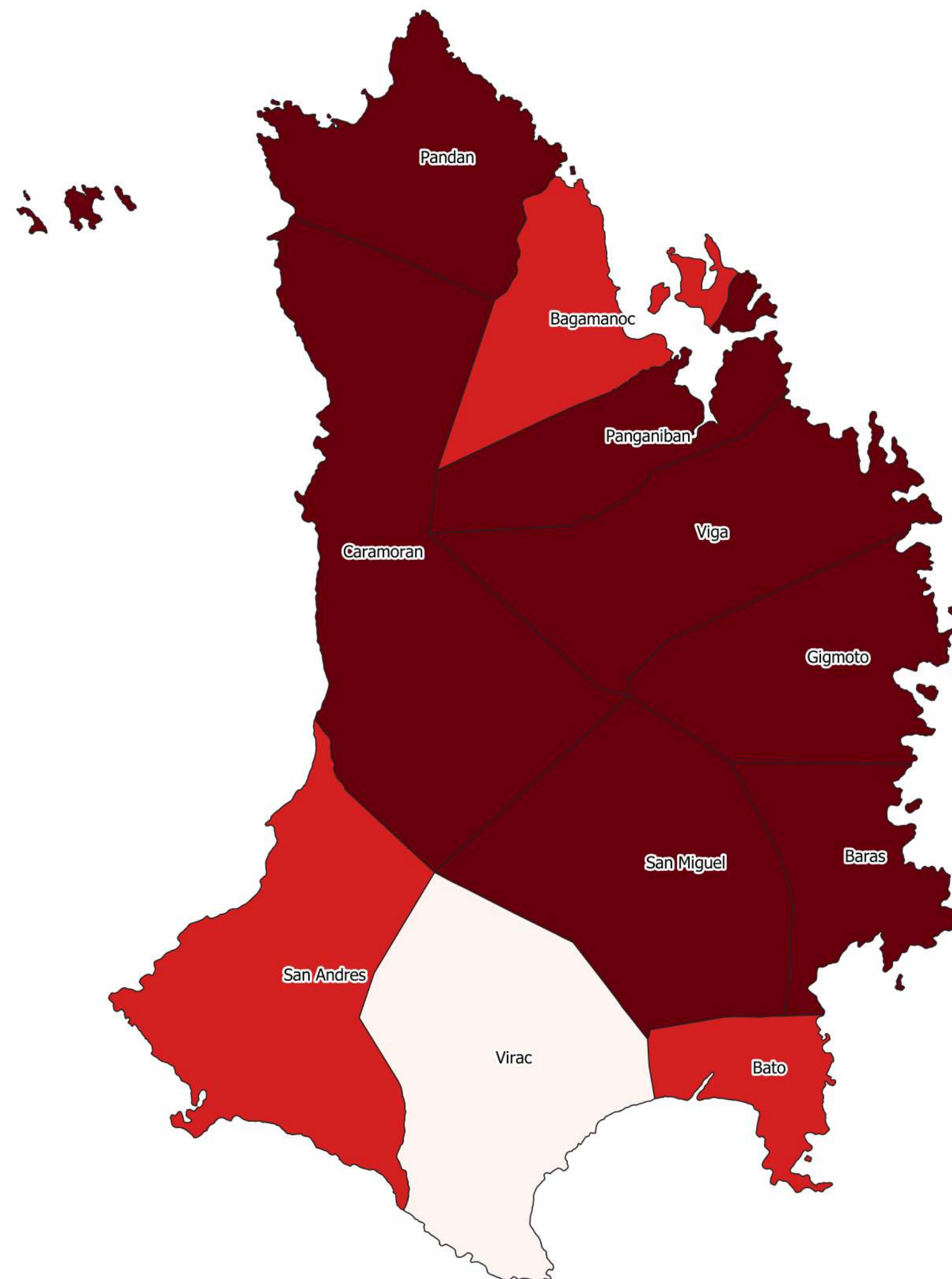


PHILIPPINES

Legend

Vulnerability Classes

- Very Low
- Low
- Moderate
- High
- Very High



Millet Vulnerability Map

PROVINCE OF CATANDUANES



Department of Agriculture, RFO 5
 Adaptation and Mitigation Initiative in Agriculture
 San Agustin, Pili, Camarines Sur

Climate Risk Vulnerability Assessment (CRVA)

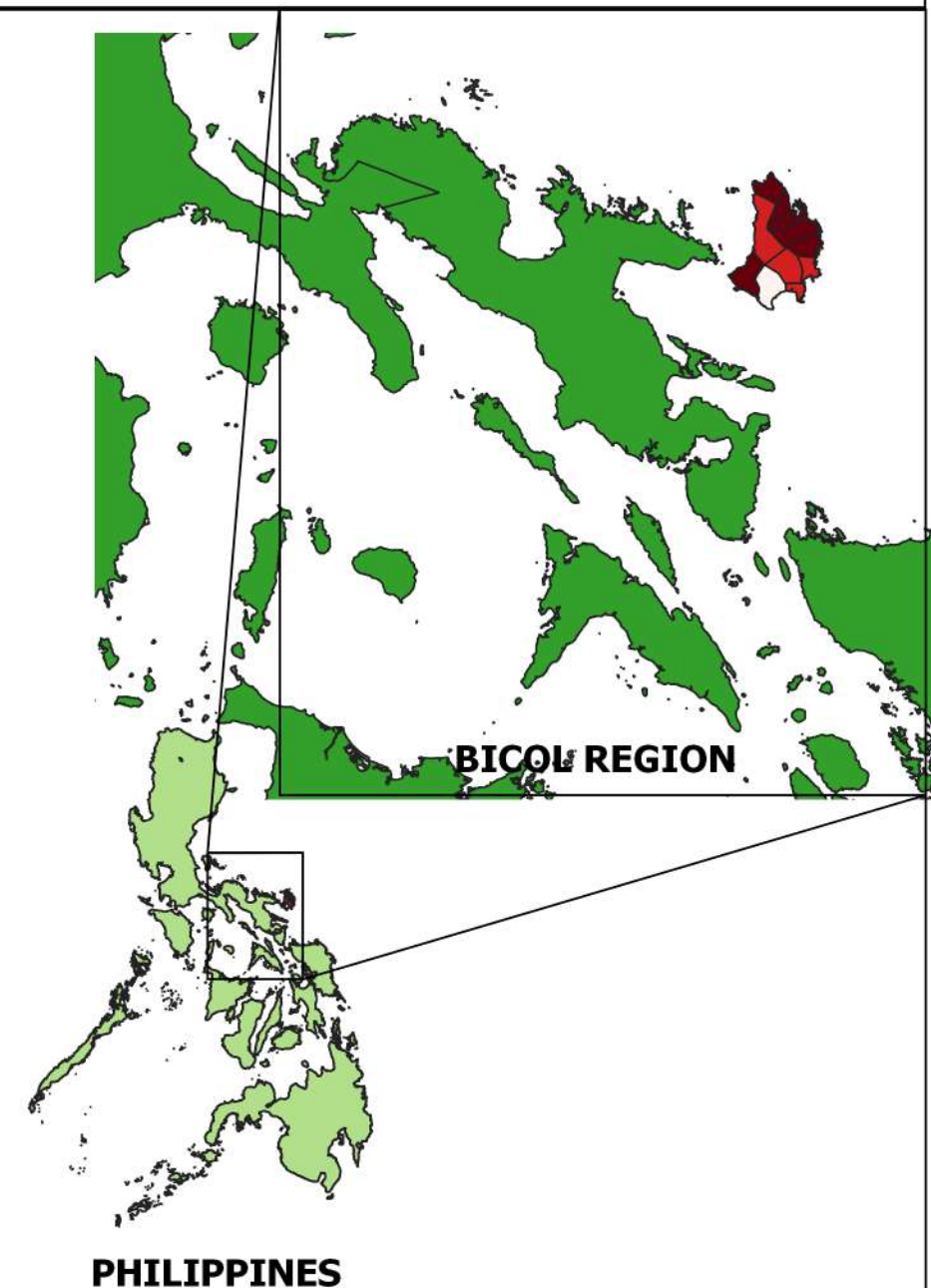
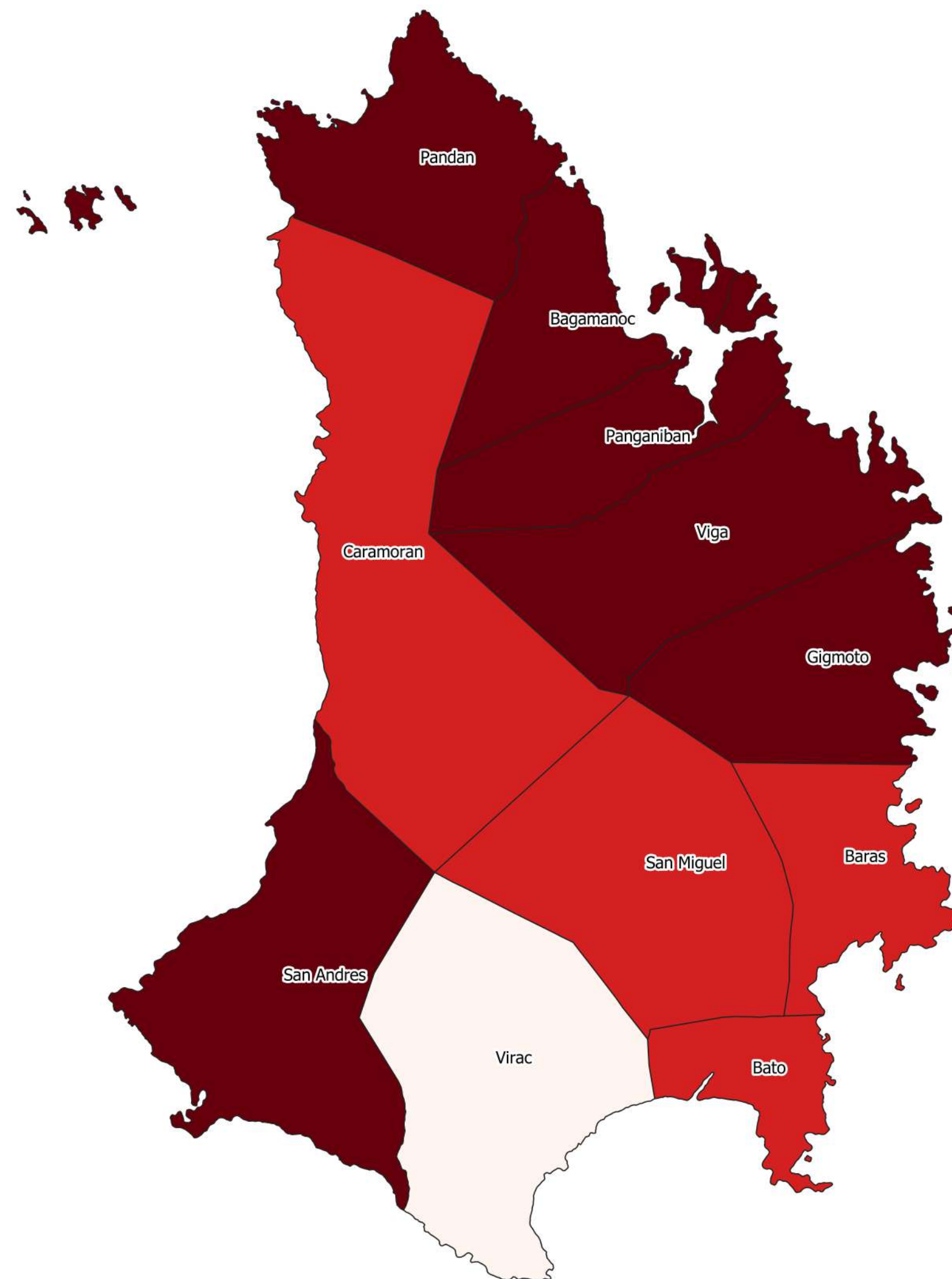


Scale - 1:200000
 CRS - WGS84

Legend

Vulnerability Classes

- Very Low
- Low
- Moderate
- High
- Very High



Mudcrab Vulnerability Map

PROVINCE OF CATANDUANES



Department of Agriculture, RFO 5
 Adaptation and Mitigation Initiative in Agriculture
 San Agustin, Pili, Camarines Sur

Climate Risk Vulnerability Assessment (CRVA)

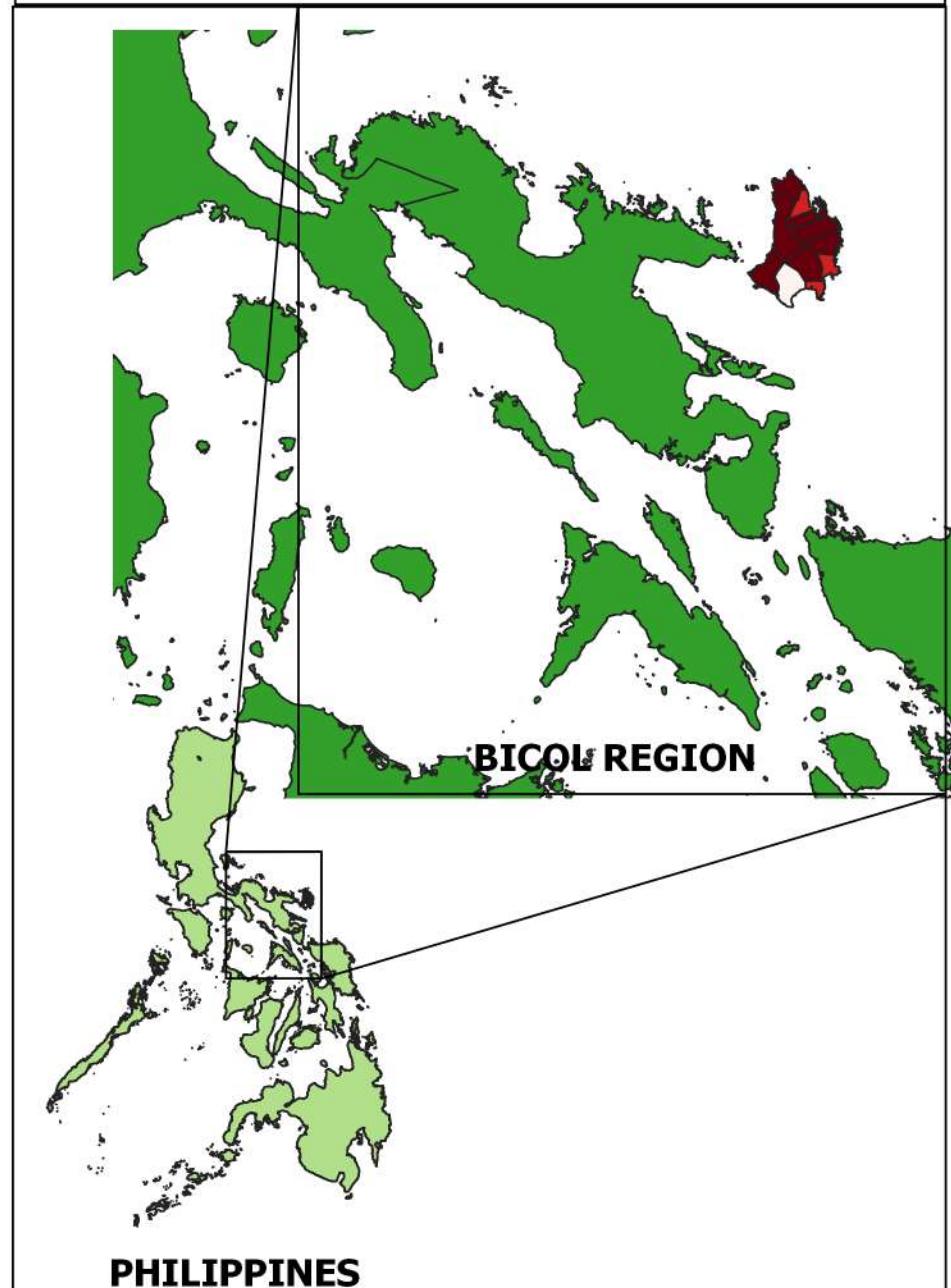
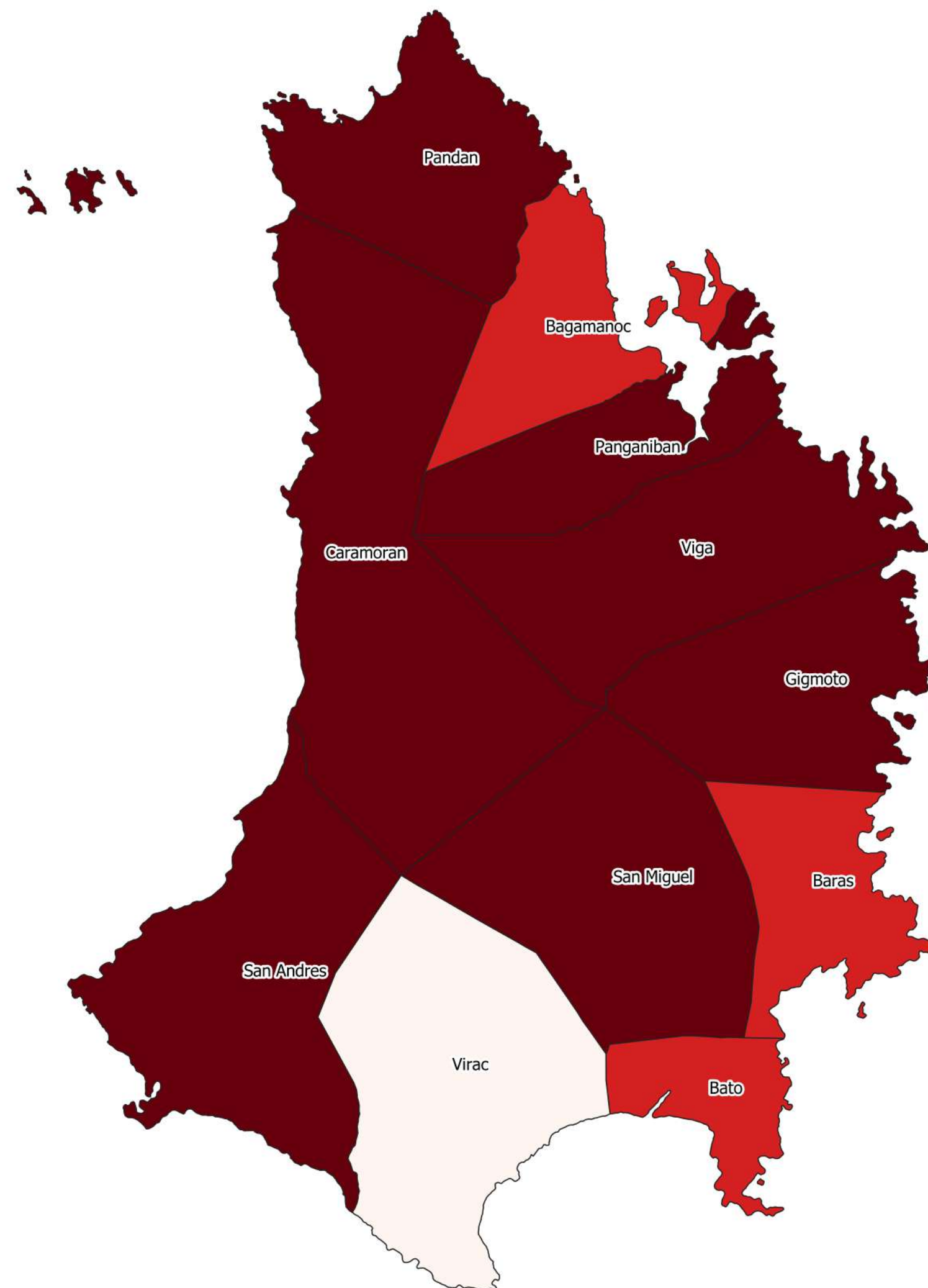


Scale - 1:200000
 CRS - WGS84

Legend

Vulnerability Classes

- Very Low
- Low
- Moderate
- High
- Very High



Napier Vulnerability Map

PROVINCE OF CATANDUANES

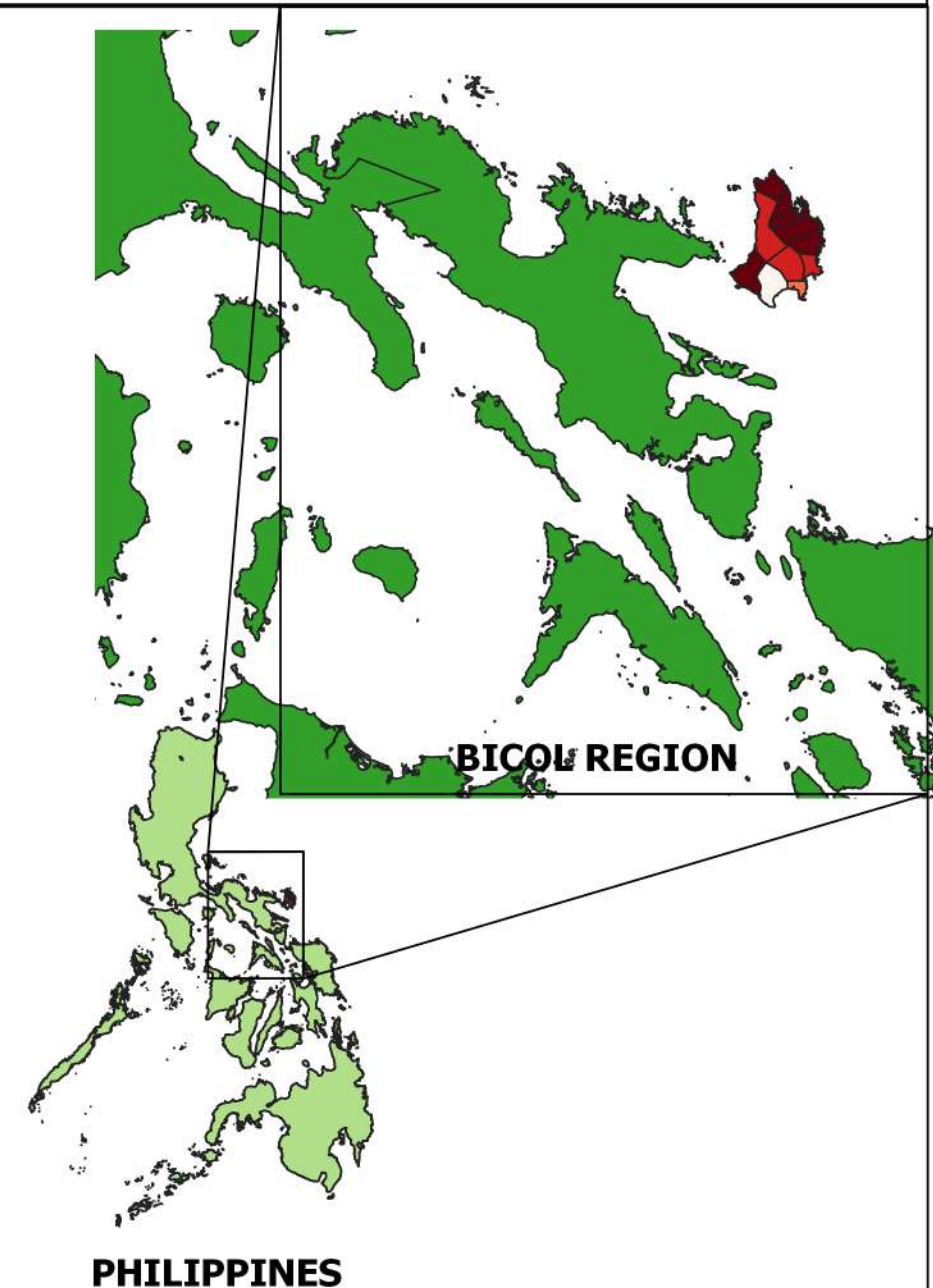


Department of Agriculture, RFO 5
 Adaptation and Mitigation Initiative in Agriculture
 San Agustin, Pili, Camarines Sur

Climate Risk Vulnerability Assessment (CRVA)



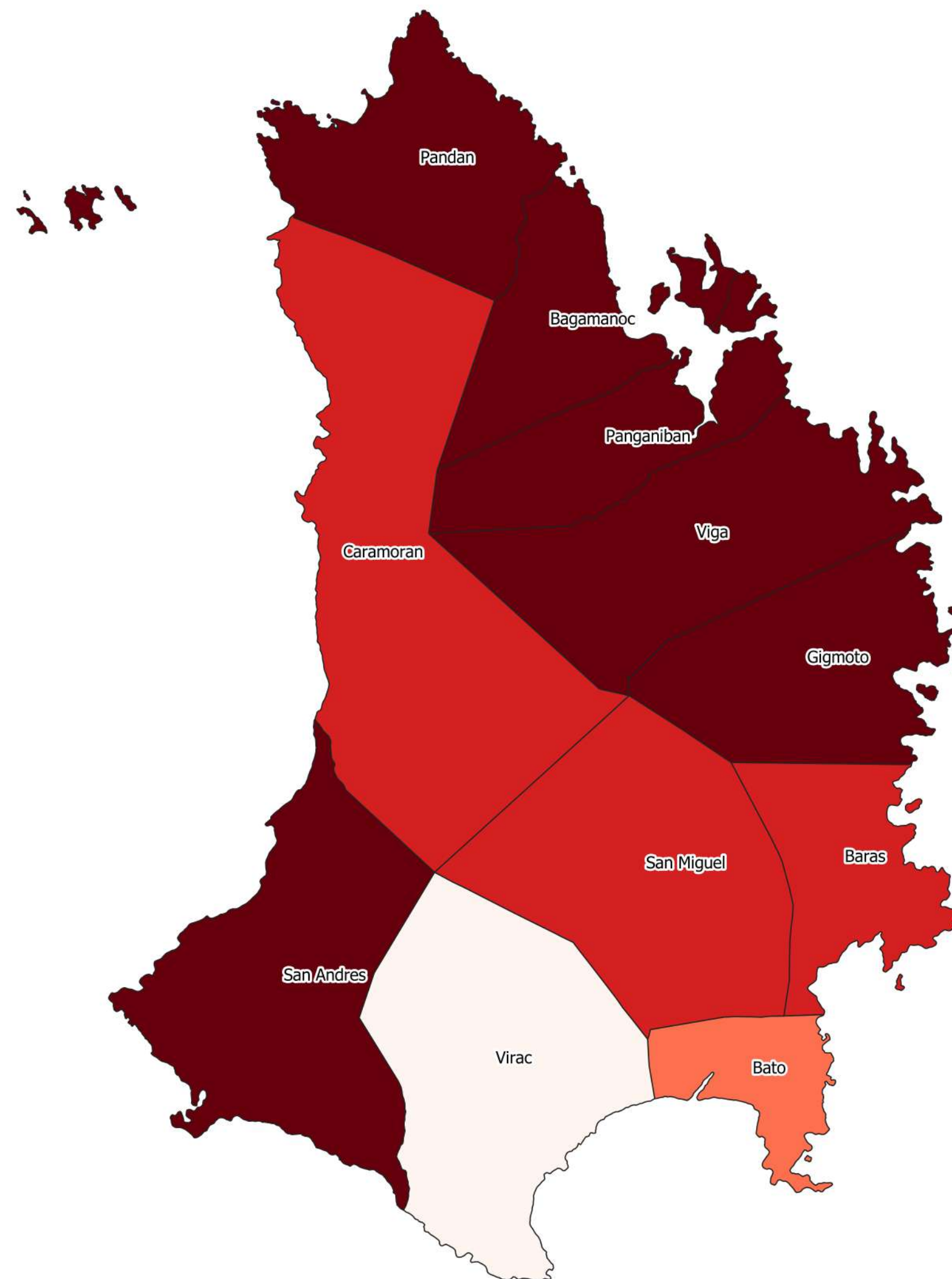
Scale - 1:200000
 CRS - WGS84



Legend

Vulnerability Classes

- Very Low
- Low
- Moderate
- High
- Very High



Overall Vulnerability Map

PROVINCE OF CATANDUANES



Department of Agriculture, RFO 5
Adaptation and Mitigation Initiative in Agriculture
San Agustin, Pili, Camarines Sur

Climate Risk Vulnerability Assessment (CRVA)

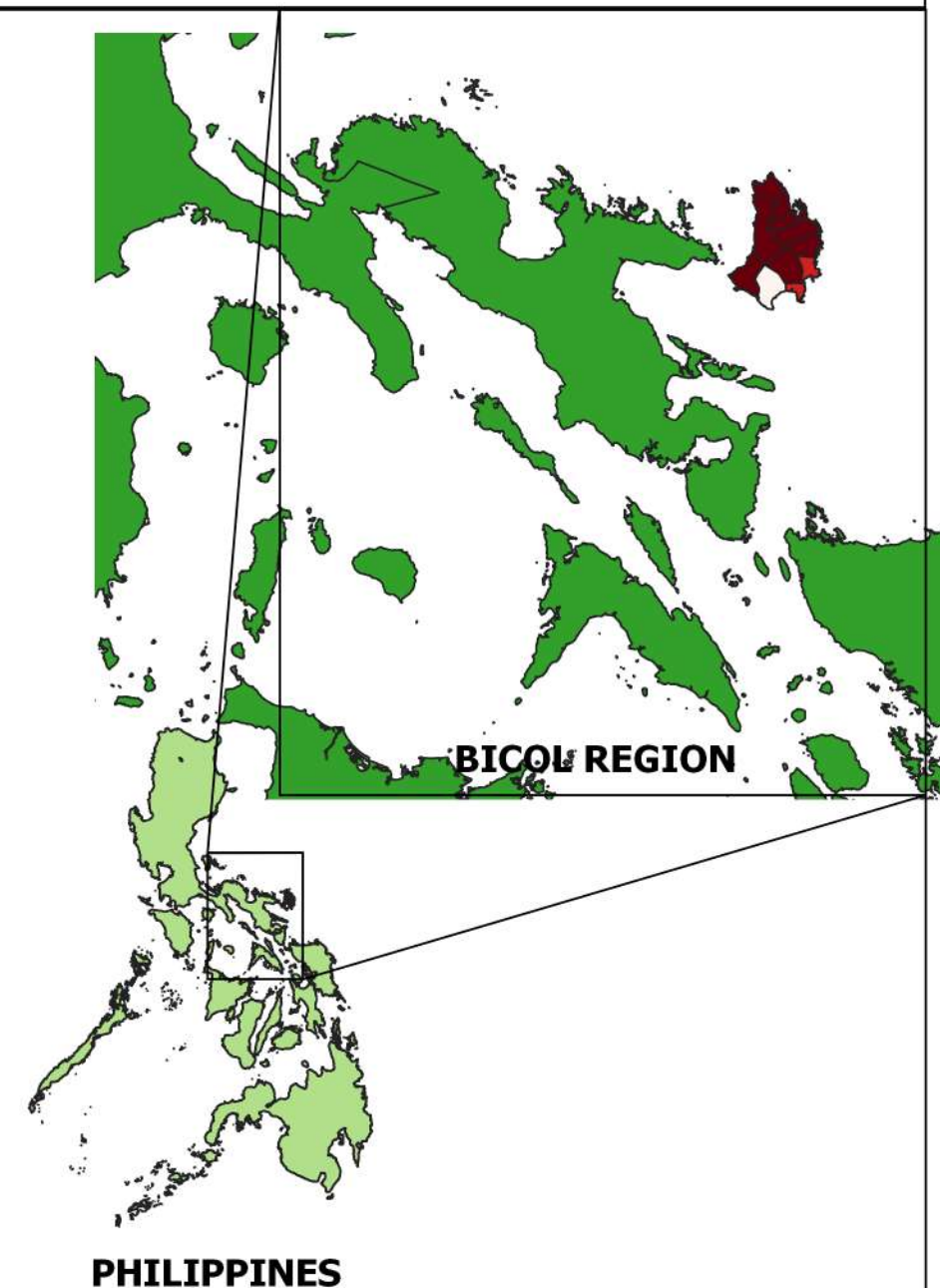
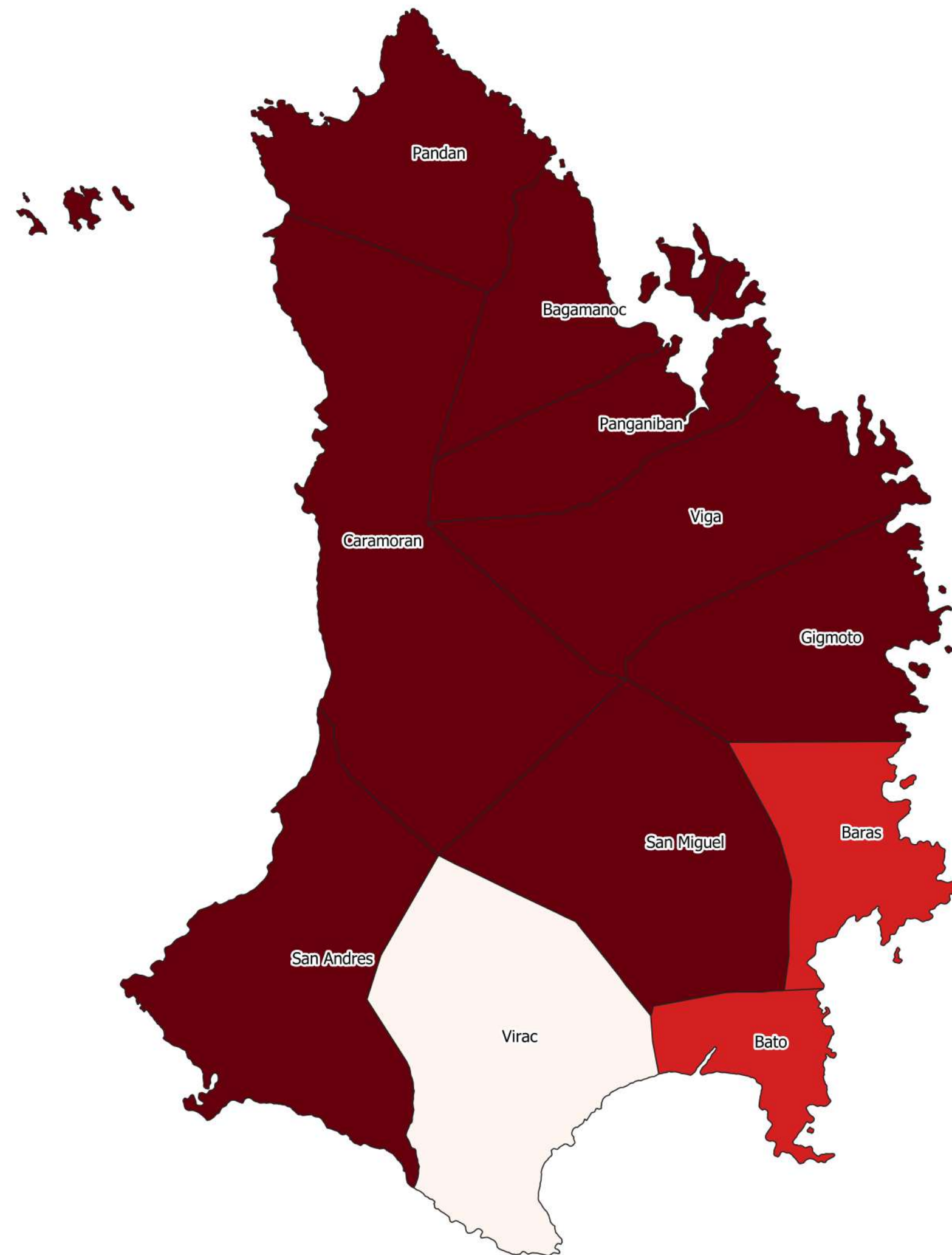


Scale - 1:200000
CRS - WGS84

Legend

Vulnerability Classes

- Very Low
- Low
- Moderate
- High
- Very High



Pili Vulnerability Map

PROVINCE OF CATANDUANES



Department of Agriculture, RFO 5
Adaptation and Mitigation Initiative in Agriculture
San Agustin, Pili, Camarines Sur

Climate Risk Vulnerability Assessment (CRVA)

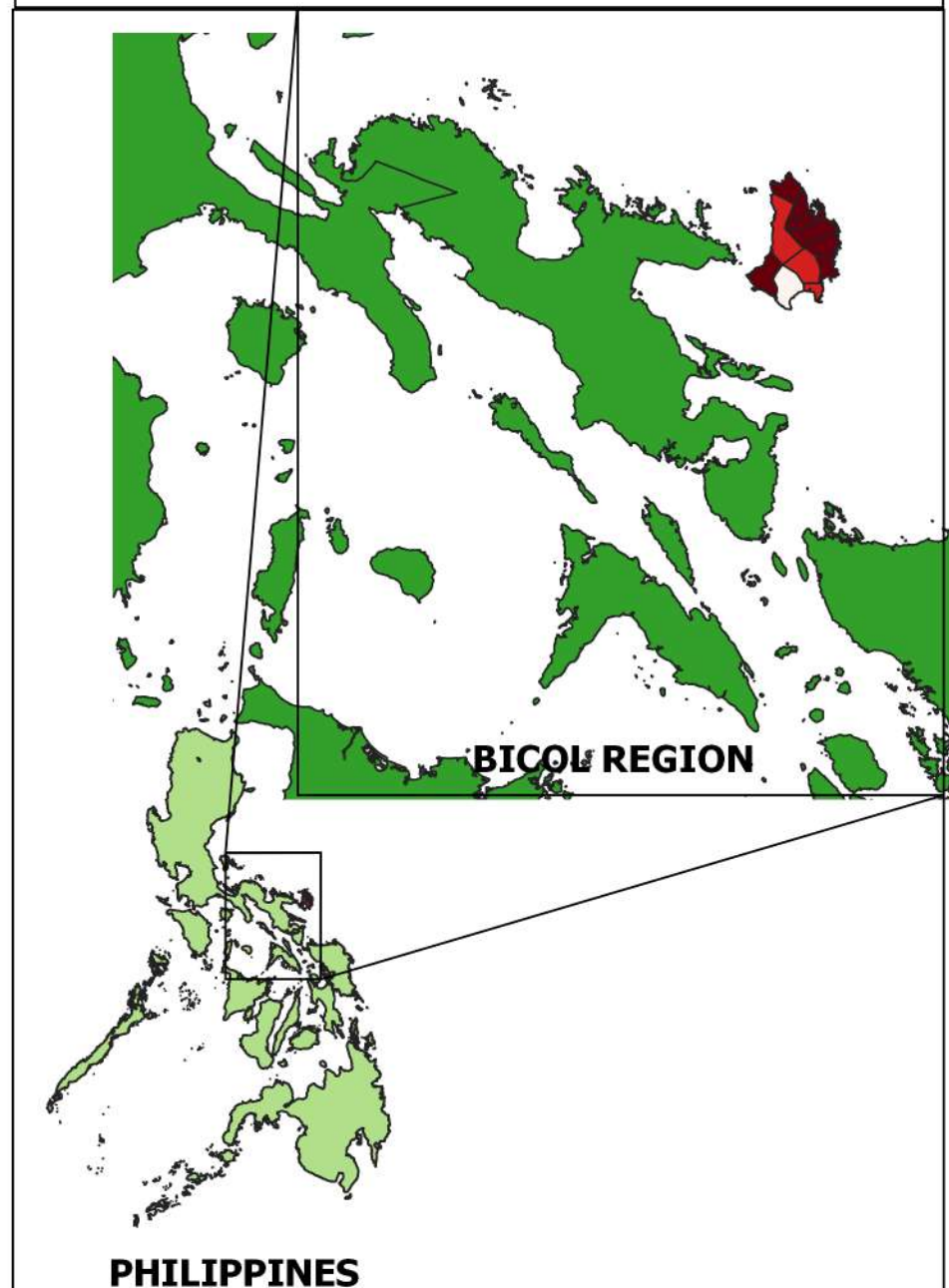
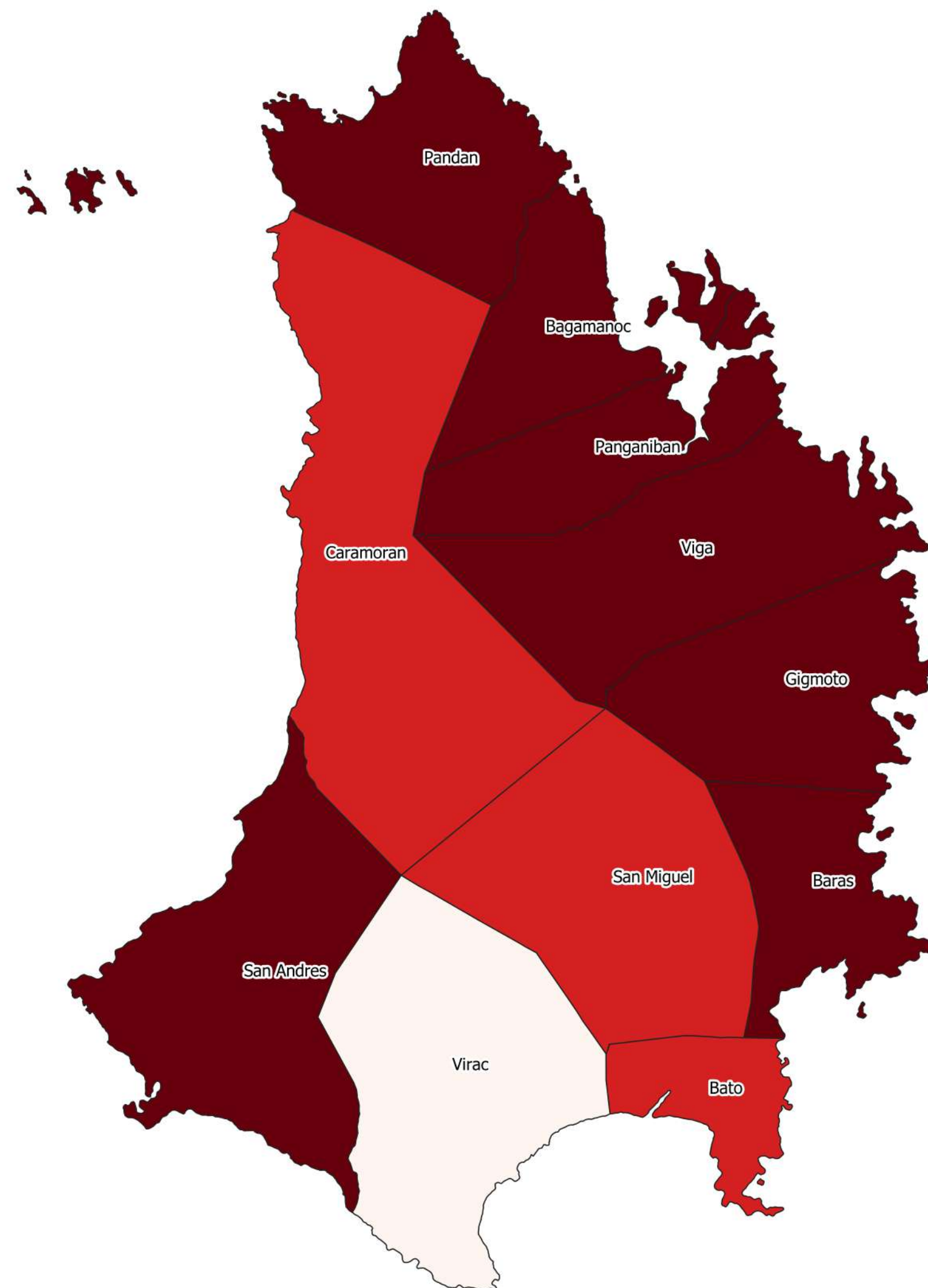


Scale - 1:200000
CRS - WGS84

Legend

Vulnerability Classes

- Very Low
- Low
- Moderate
- High
- Very High



PHILIPPINES

Pineapple Vulnerability Map

PROVINCE OF CATANDUANES



Department of Agriculture, RFO 5
 Adaptation and Mitigation Initiative in Agriculture
 San Agustin, Pili, Camarines Sur

Climate Risk Vulnerability Assessment (CRVA)

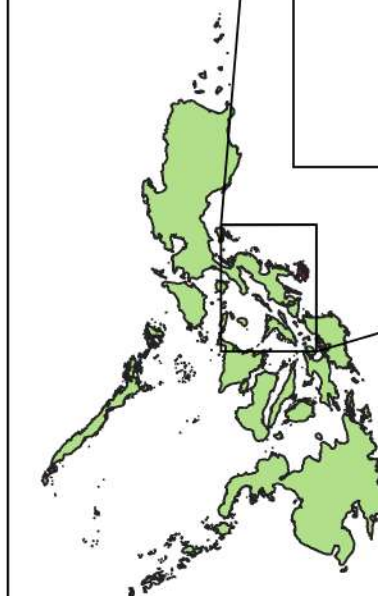
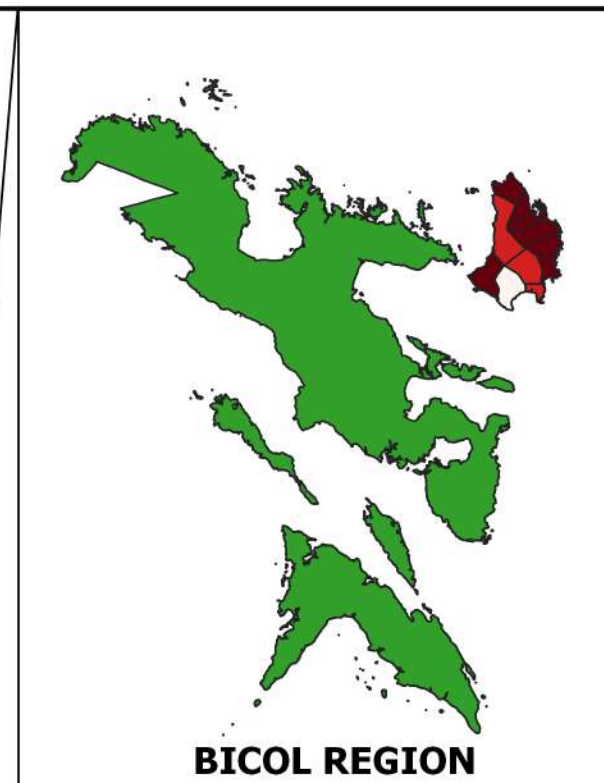
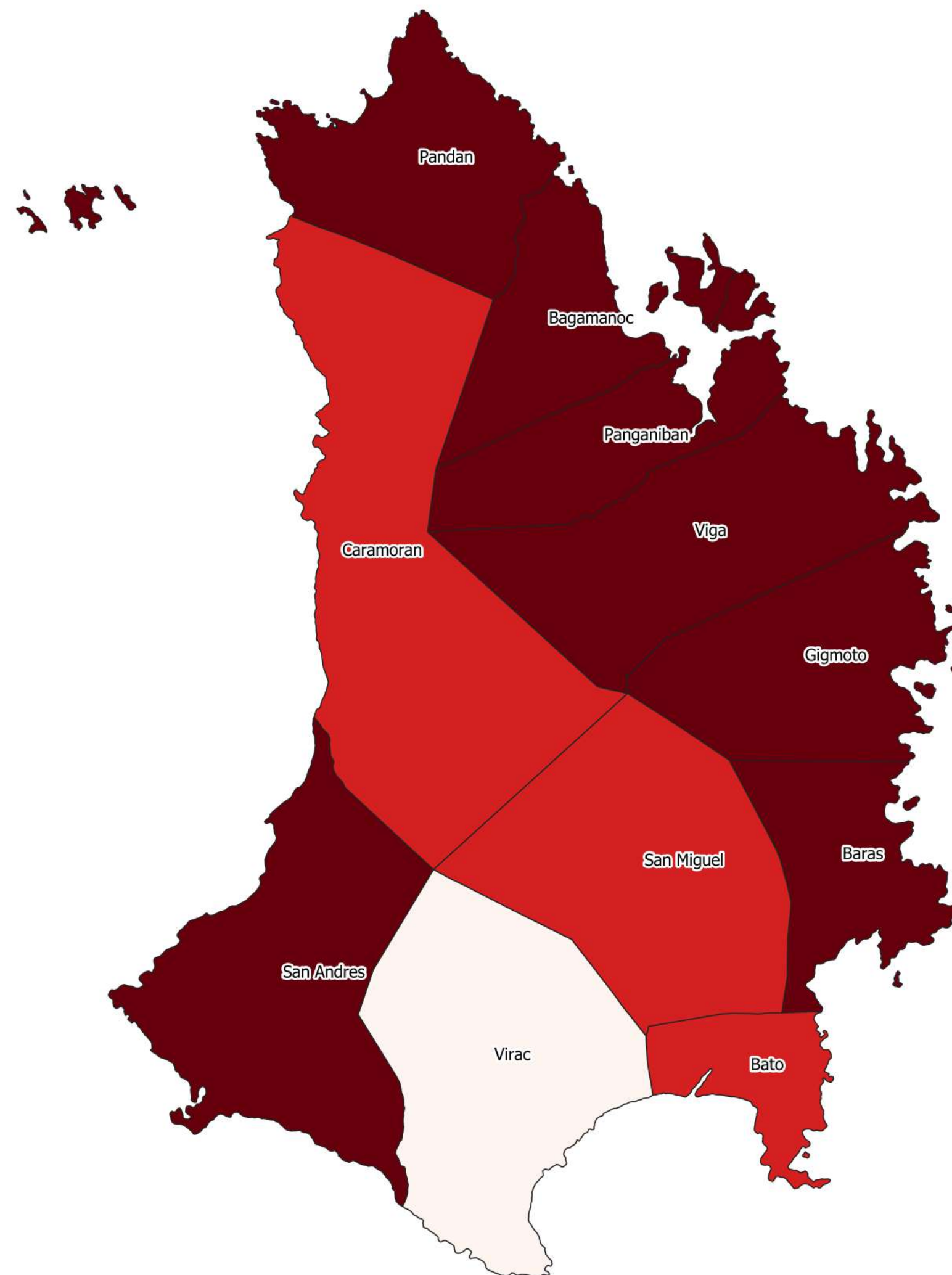


Scale - 1:200000
 CRS - WGS84

Legend

Vulnerability Classes

- Very Low
- Low
- Moderate
- High
- Very High



PHILIPPINES

Rice Vulnerability Map

PROVINCE OF CATANDUANES



Department of Agriculture, RFO 5
 Adaptation and Mitigation Initiative in Agriculture
 San Agustin, Pili, Camarines Sur

Climate Risk Vulnerability Assessment (CRVA)

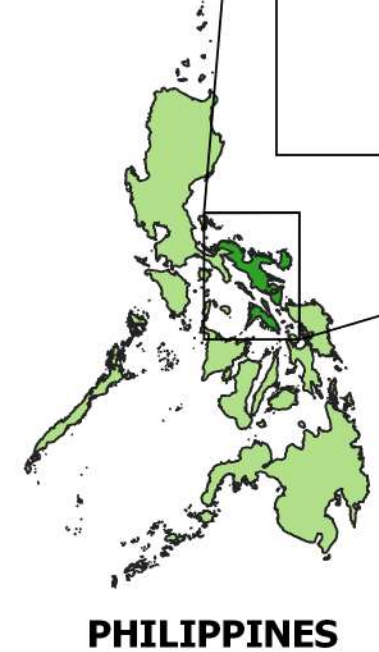
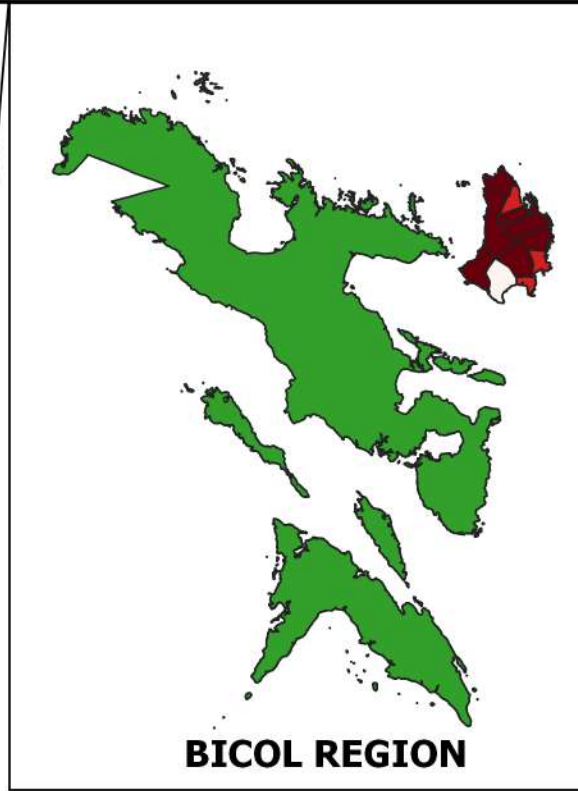
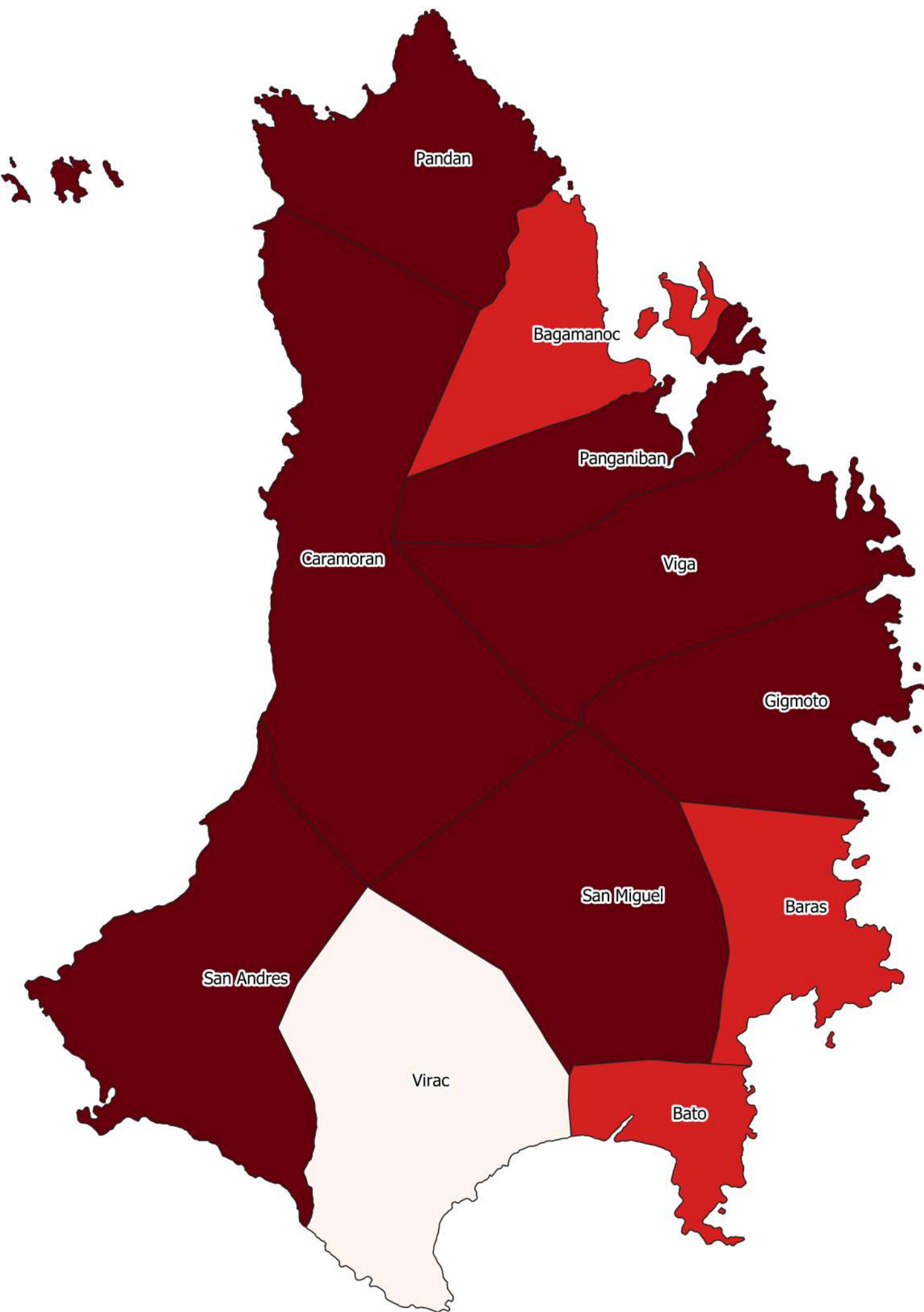


Scale - 1:200000
 CRS - WGS84

Legend

Vulnerability Classes

- Very Low
- Low
- Moderate
- High
- Very High



Sweet potato Vulnerability Map

PROVINCE OF CATANDUANES



Department of Agriculture, RFO 5
Adaptation and Mitigation Initiative in Agriculture
San Agustin, Pili, Camarines Sur

Climate Risk Vulnerability Assessment (CRVA)

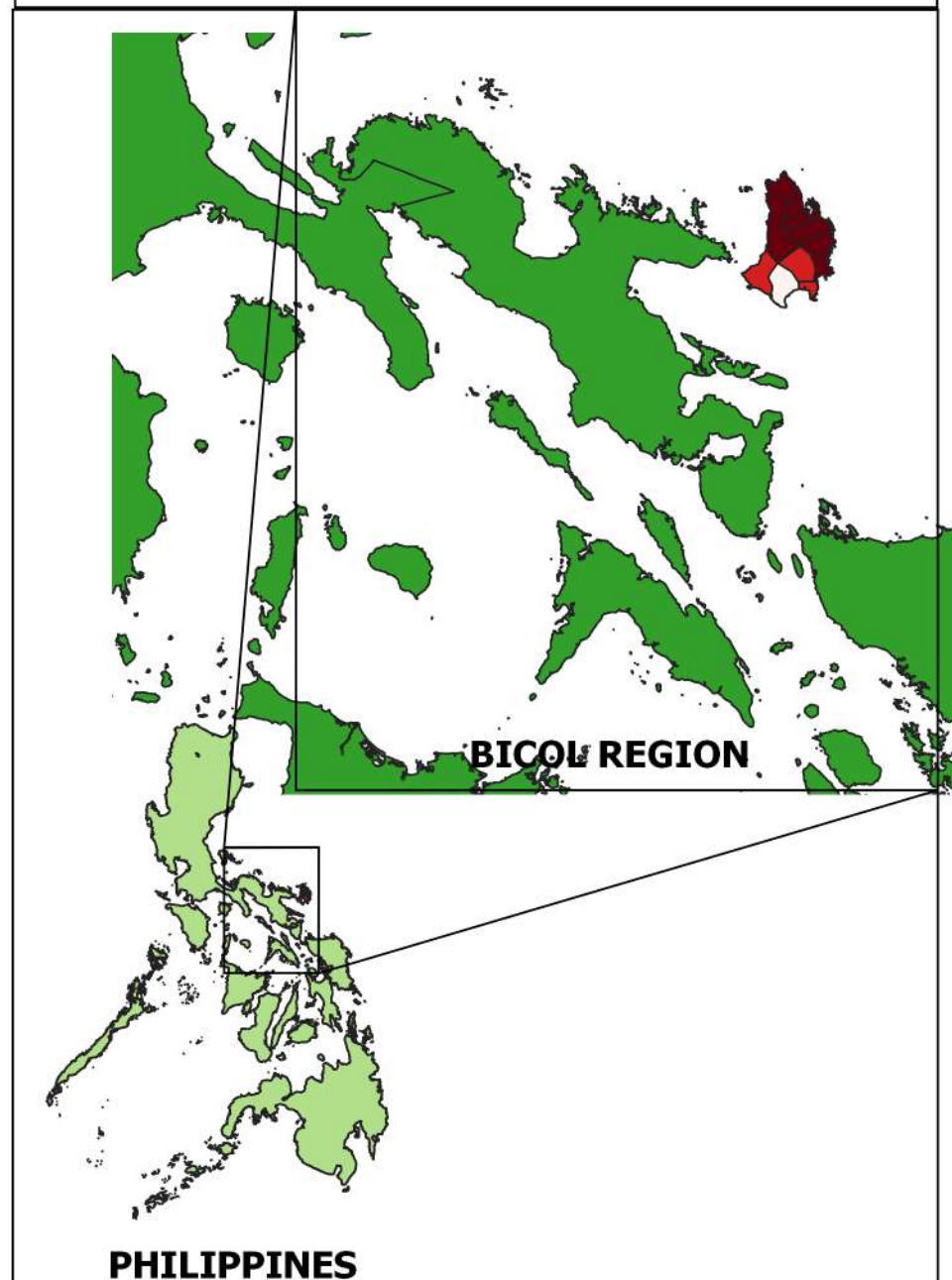
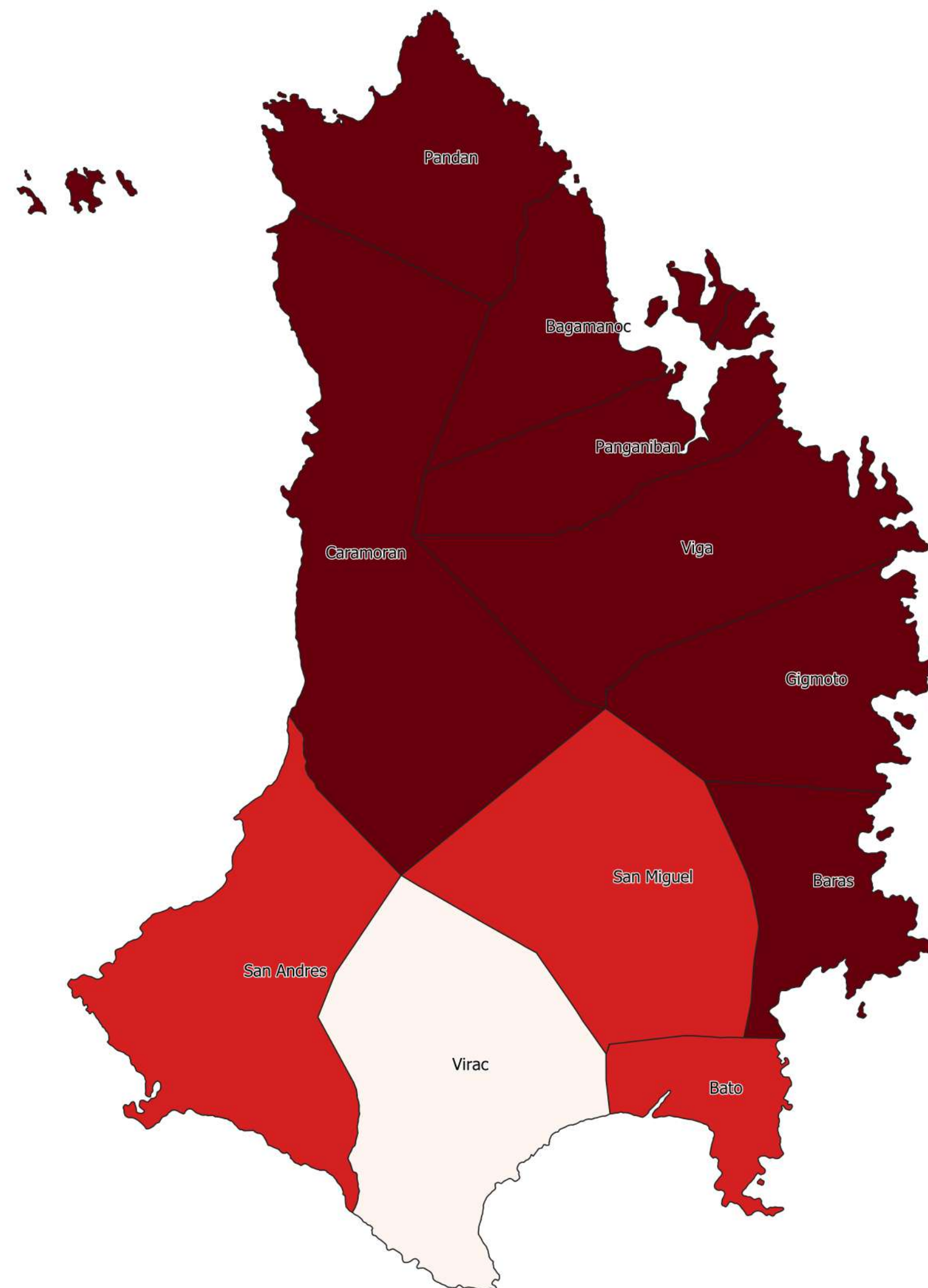


Scale - 1:200000
CRS - WGS84

Legend

Vulnerability Classes

- Very Low
- Low
- Moderate
- High
- Very High



Taro Vulnerability Map

PROVINCE OF CATANDUANES



Department of Agriculture, RFO 5
Adaptation and Mitigation Initiative in Agriculture
San Agustin, Pili, Camarines Sur

Climate Risk Vulnerability Assessment (CRVA)

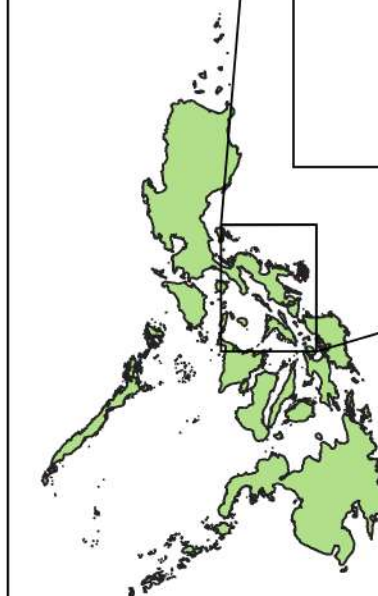
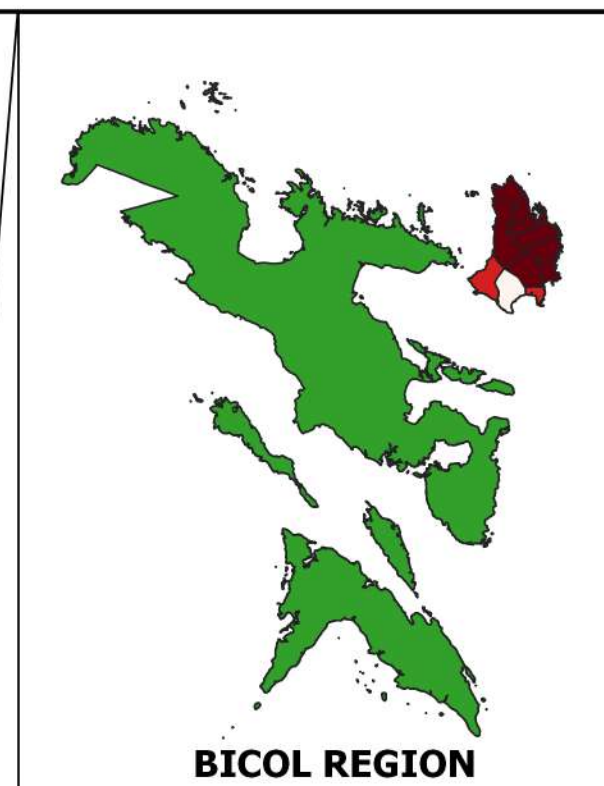
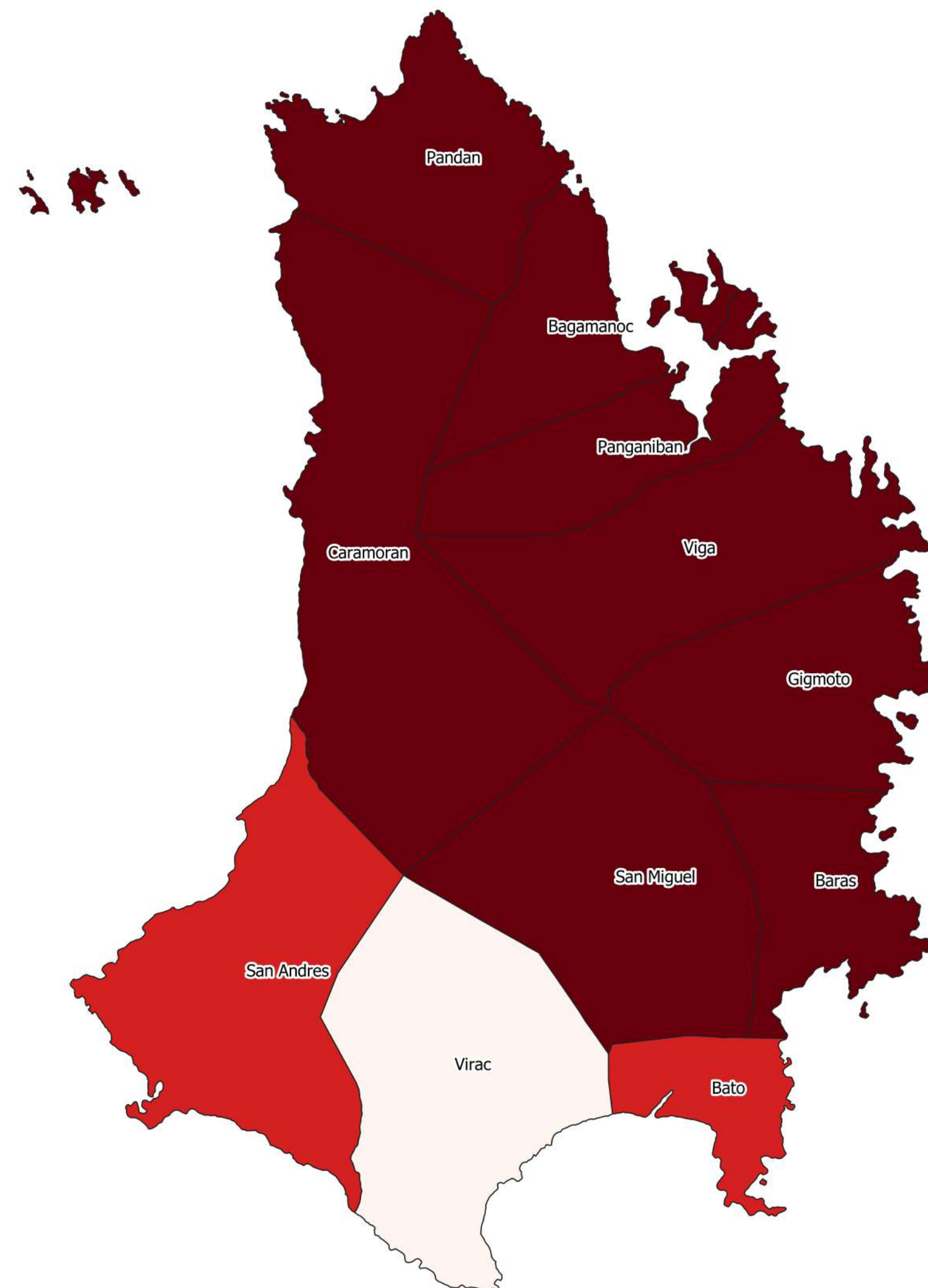


Scale - 1:200000
CRS - WGS84

Legend

Vulnerability Classes

- Very Low
- Low
- Moderate
- High
- Very High



Tigergrass Vulnerability Map

PROVINCE OF CATANDUANES

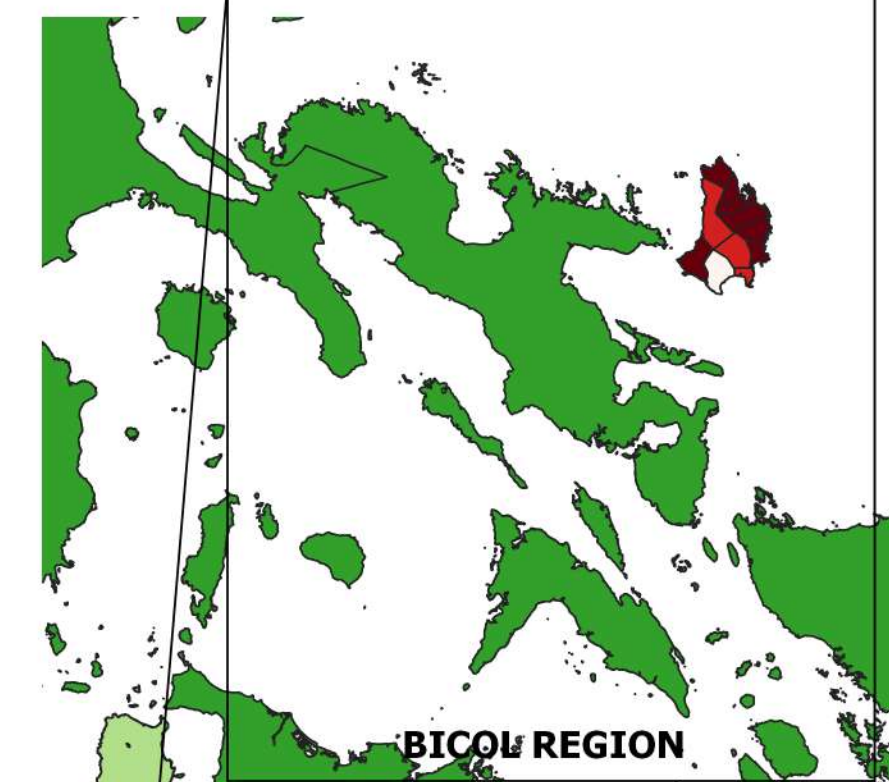


Department of Agriculture, RFO 5
Adaptation and Mitigation Initiative in Agriculture
San Agustin, Pili, Camarines Sur

Climate Risk Vulnerability Assessment (CRVA)

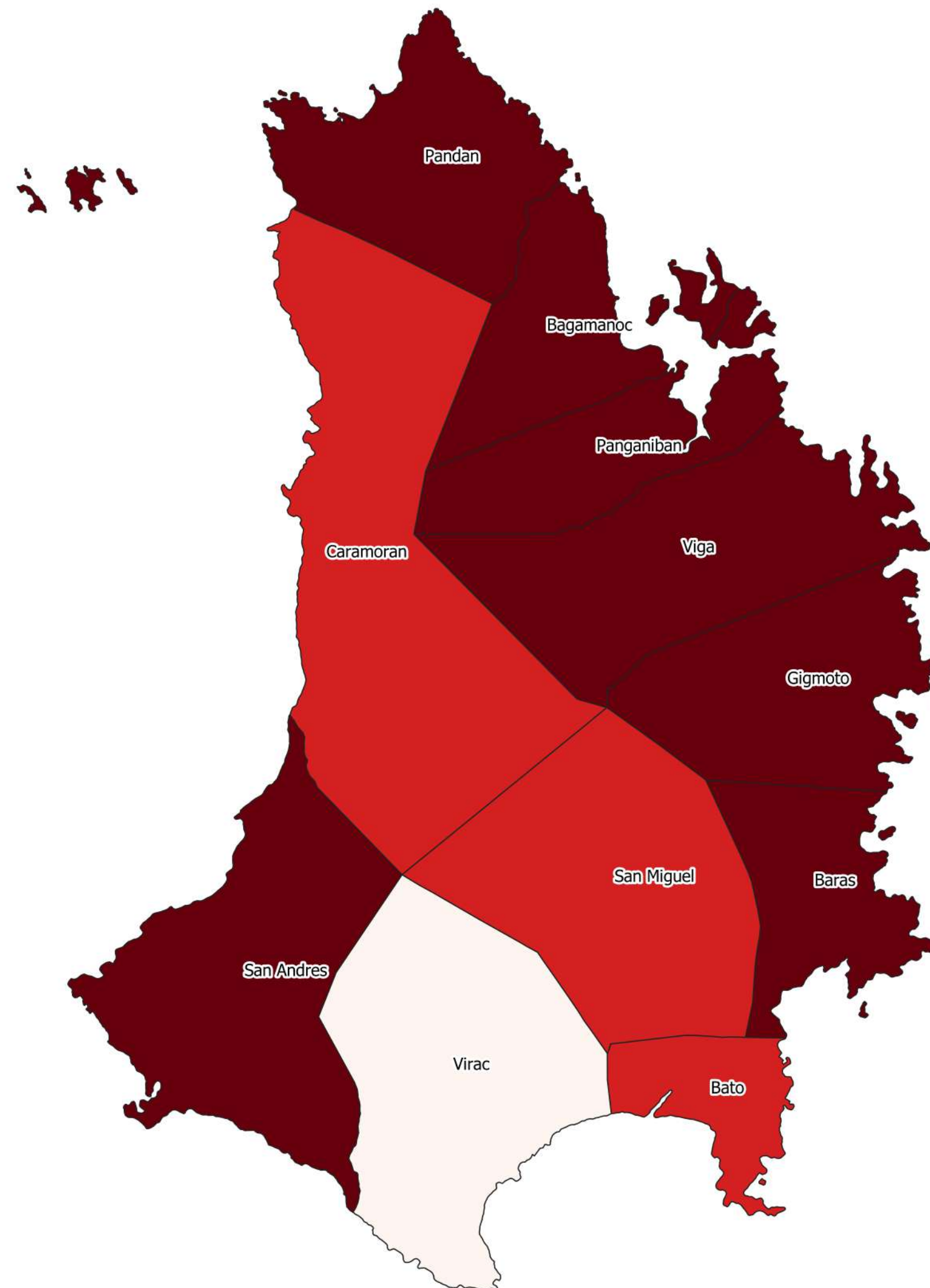


Scale - 1:200000
CRS - WGS84



BICOL REGION

PHILIPPINES



Legend

Vulnerability Classes

- Very Low
- Low
- Moderate
- High
- Very High

Tilapia Vulnerability Map

PROVINCE OF CATANDUANES



Department of Agriculture, RFO 5
Adaptation and Mitigation Initiative in Agriculture
San Agustin, Pili, Camarines Sur

Climate Risk Vulnerability Assessment (CRVA)

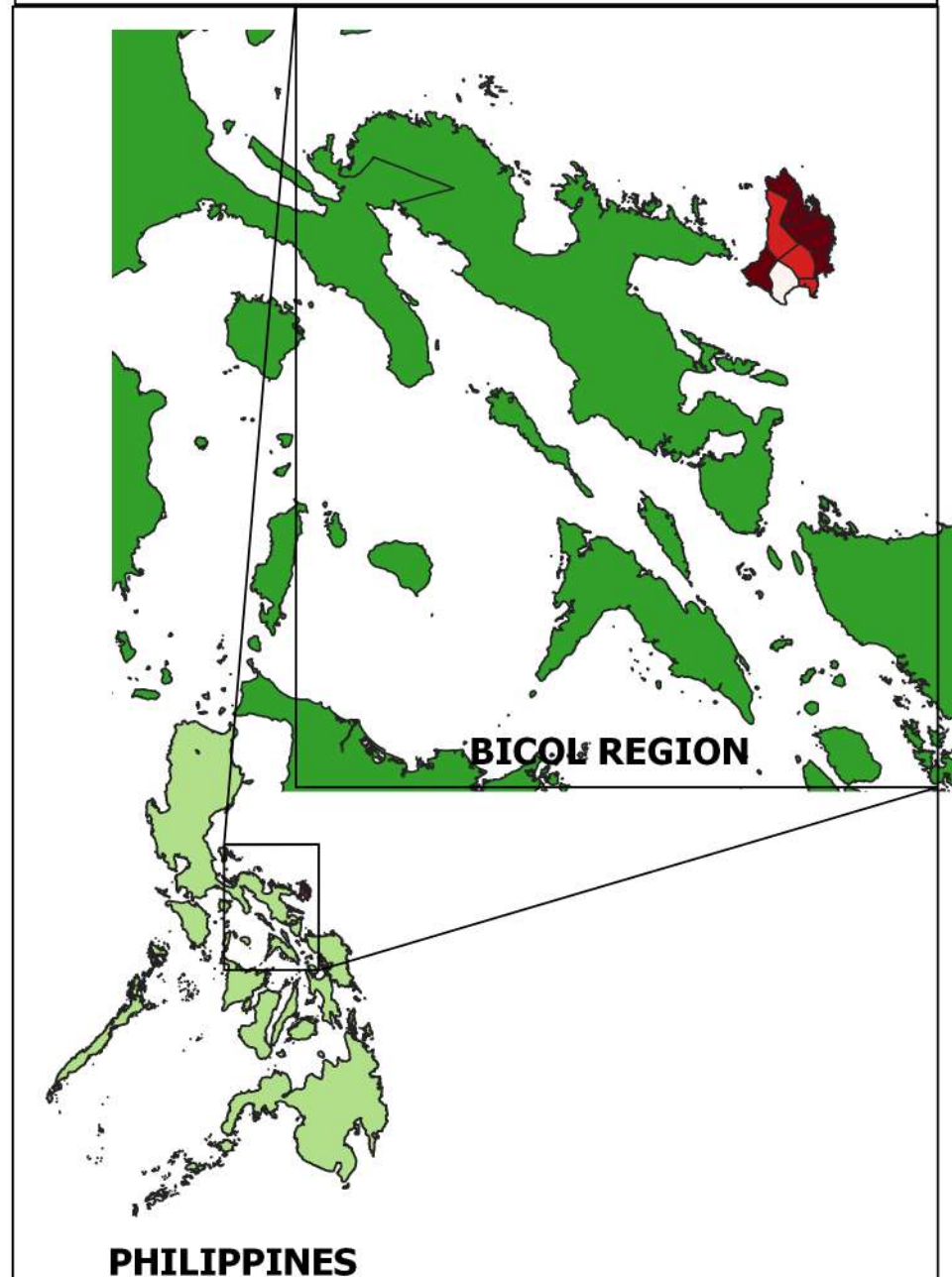
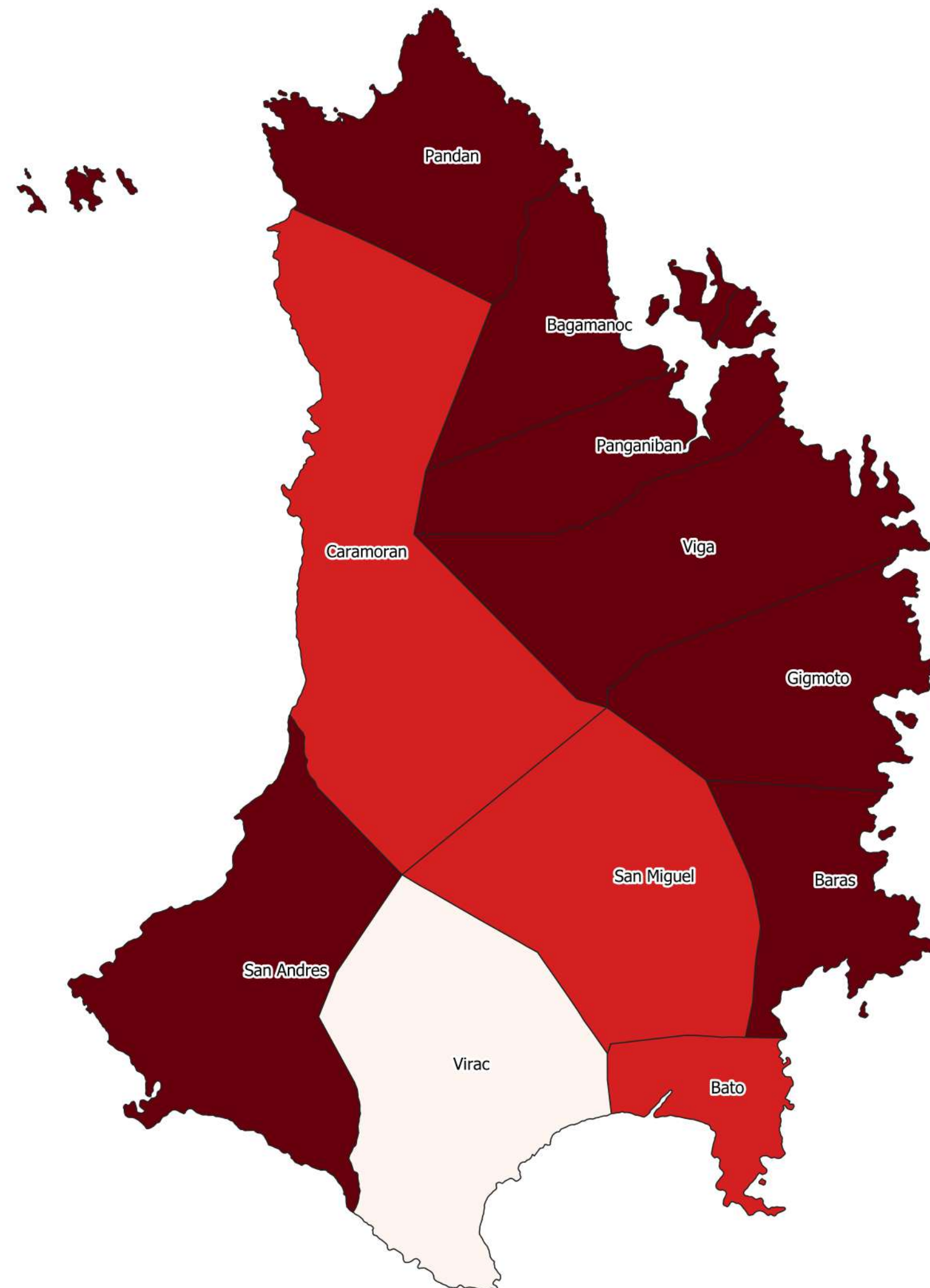


Scale - 1:200000
CRS - WGS84

Legend

Vulnerability Classes

- Very Low
- Low
- Moderate
- High
- Very High



Watermelon Vulnerability Map

PROVINCE OF CATANDUANES



Department of Agriculture, RFO 5
 Adaptation and Mitigation Initiative in Agriculture
 San Agustin, Pili, Camarines Sur

Climate Risk Vulnerability Assessment (CRVA)

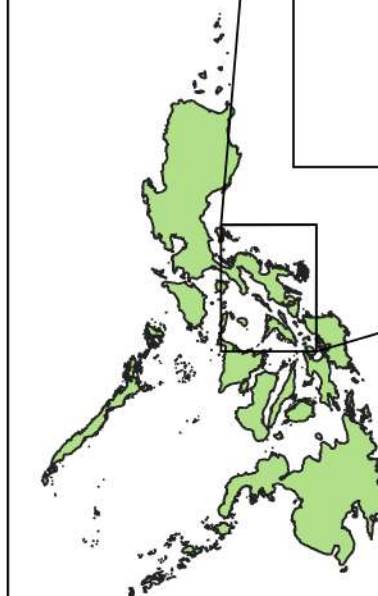
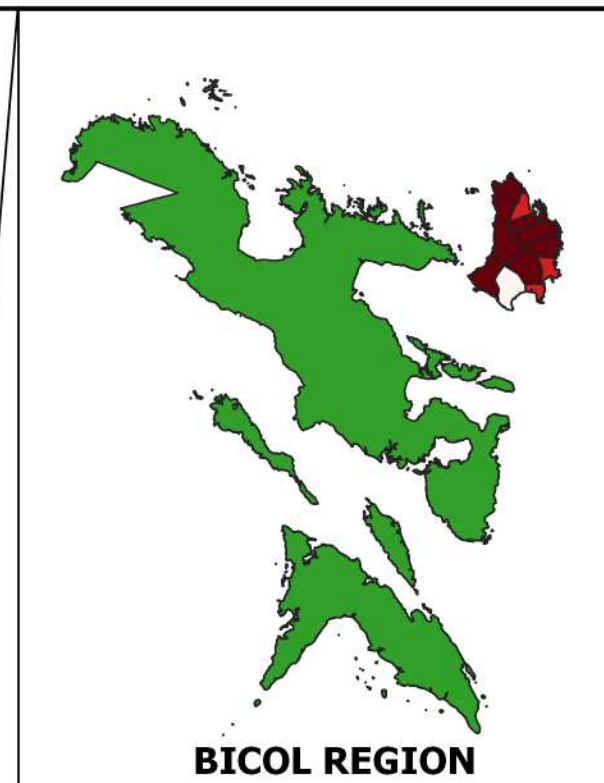
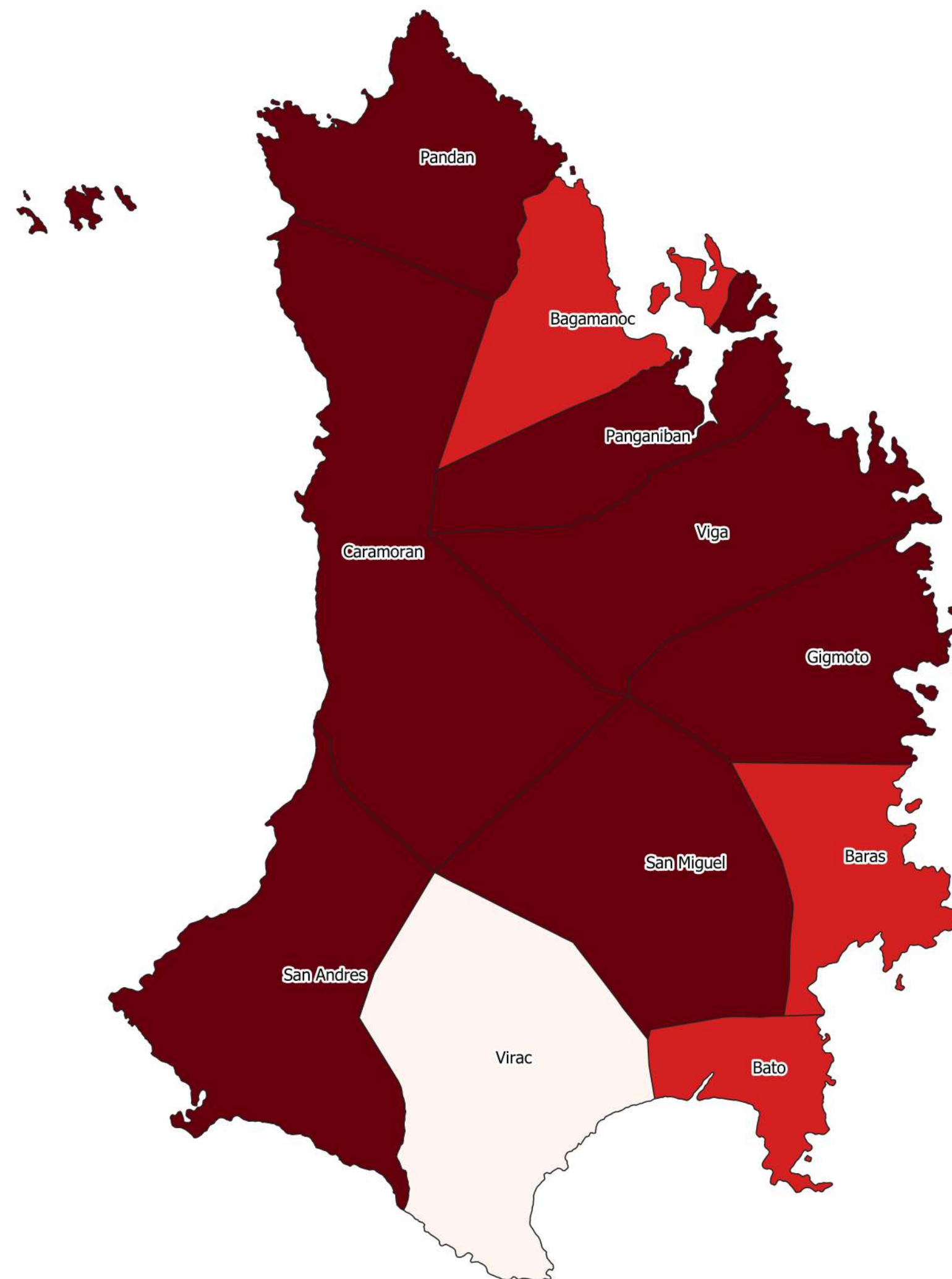


Scale - 1:200000
 CRS - WGS84

Legend

Vulnerability Classes

- Very Low
- Low
- Moderate
- High
- Very High



PHILIPPINES