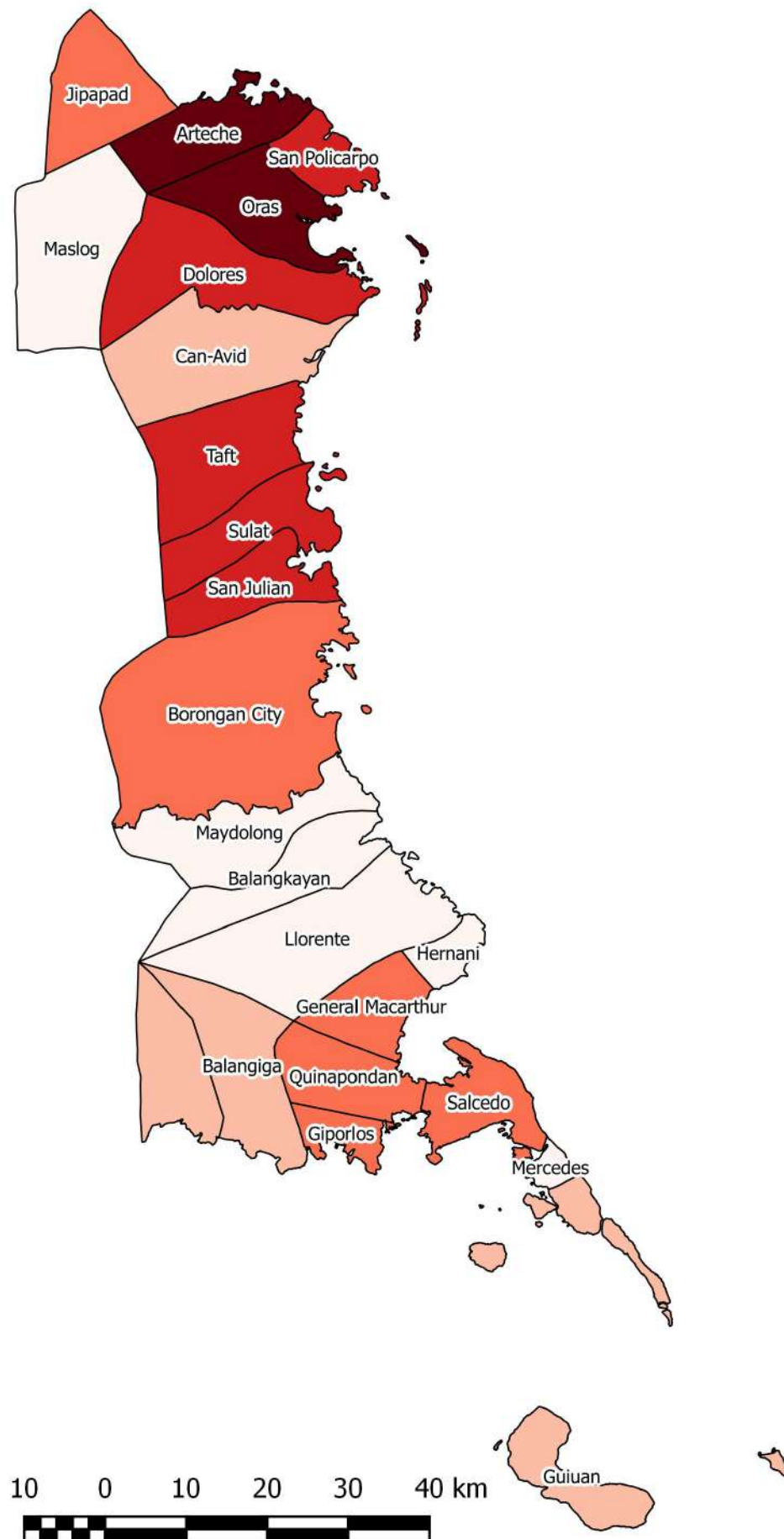


HAZARD INDEX OF EASTERN SAMAR PROVINCE



Legend

Hazard Index

Very Low

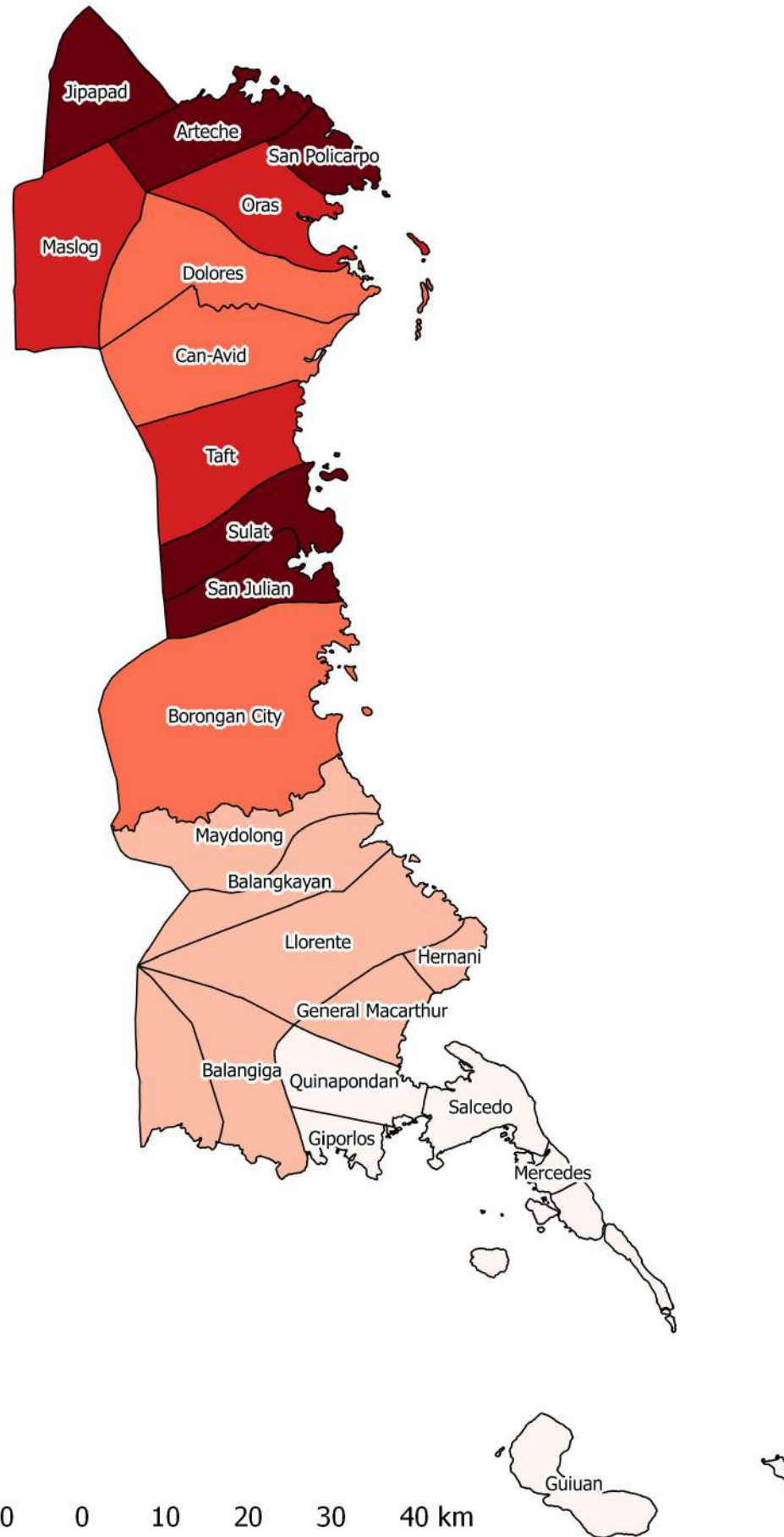
Low

Moderate

High

Very High

EASTERN SAMAR PROVINCE TROPICAL CYCLONES



Legend

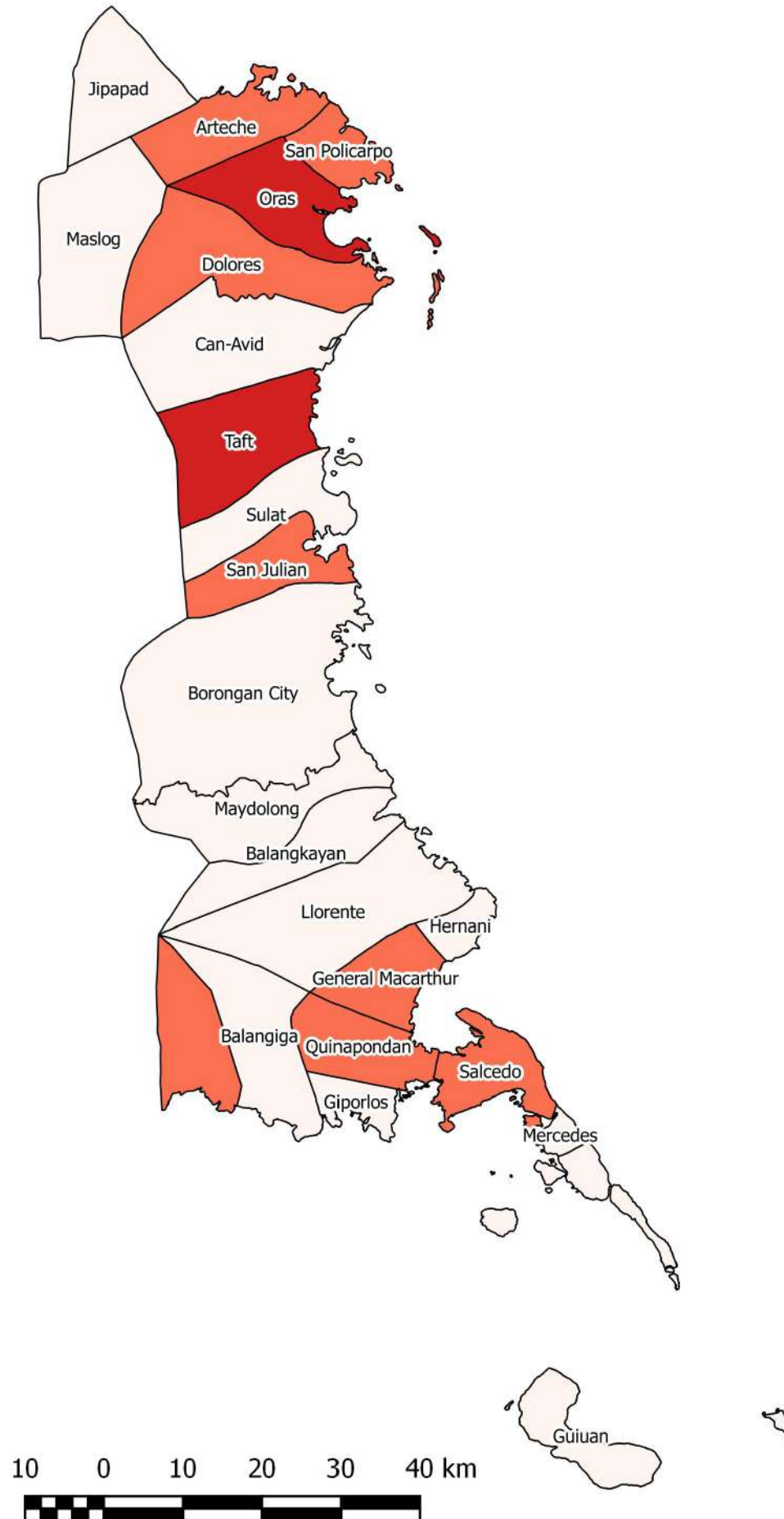
Tropical Cyclones

- Very Low
- Low
- Moderate
- High
- Very High

10 0 10 20 30 40 km



EASTERN SAMAR PROVINCE DROUGHT



Legend

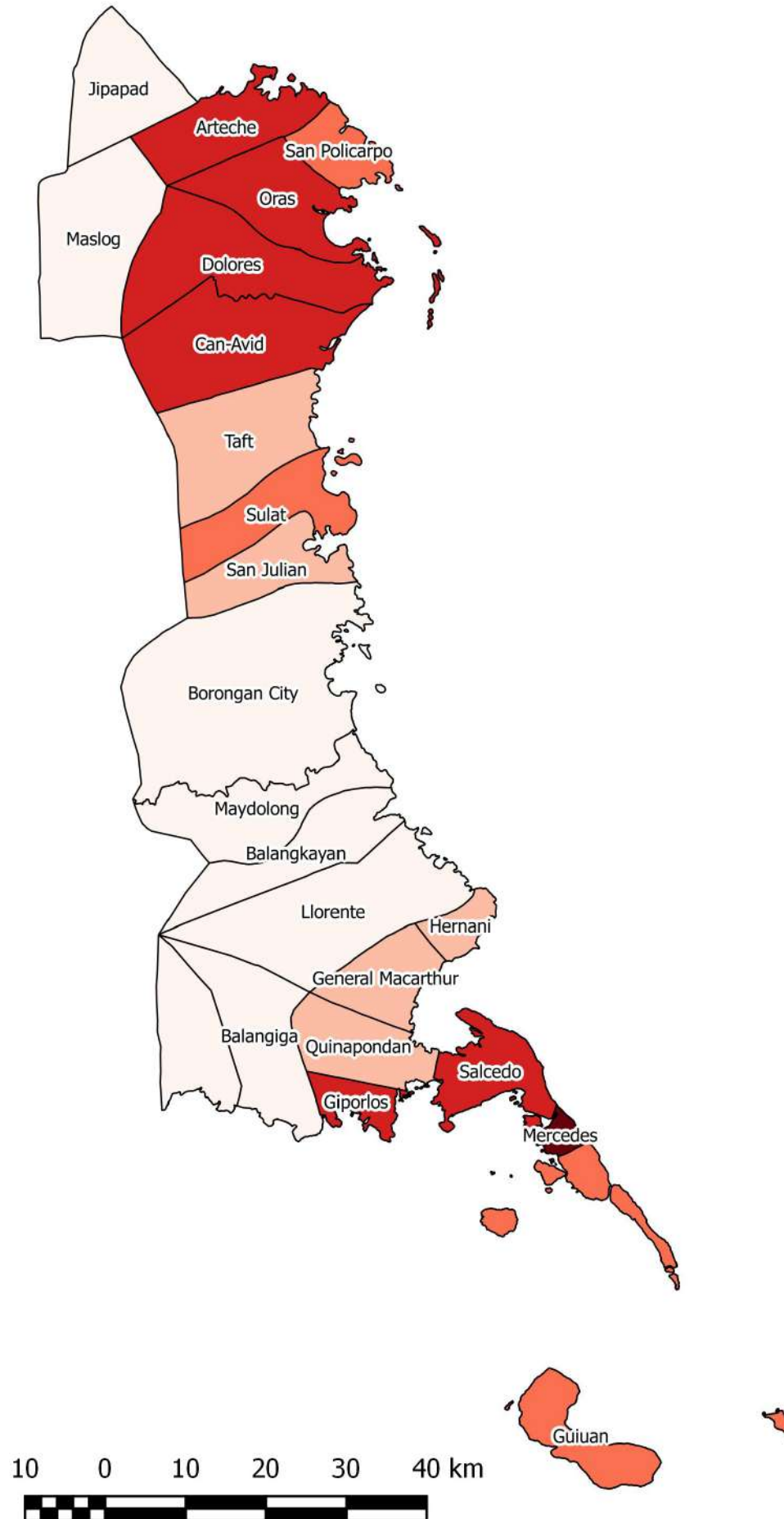
Drought

- Very Low
- Low
- Moderate
- High
- Very High

10 0 10 20 30 40 km



EASTERN SAMAR PROVINCE FLOODING



Legend

Flooding

- Very Low
- Low
- Moderate
- High
- Very High

10 0 10 20 30 40 km








EASTERN SAMAR PROVINCE SALT WATER INTRUSION

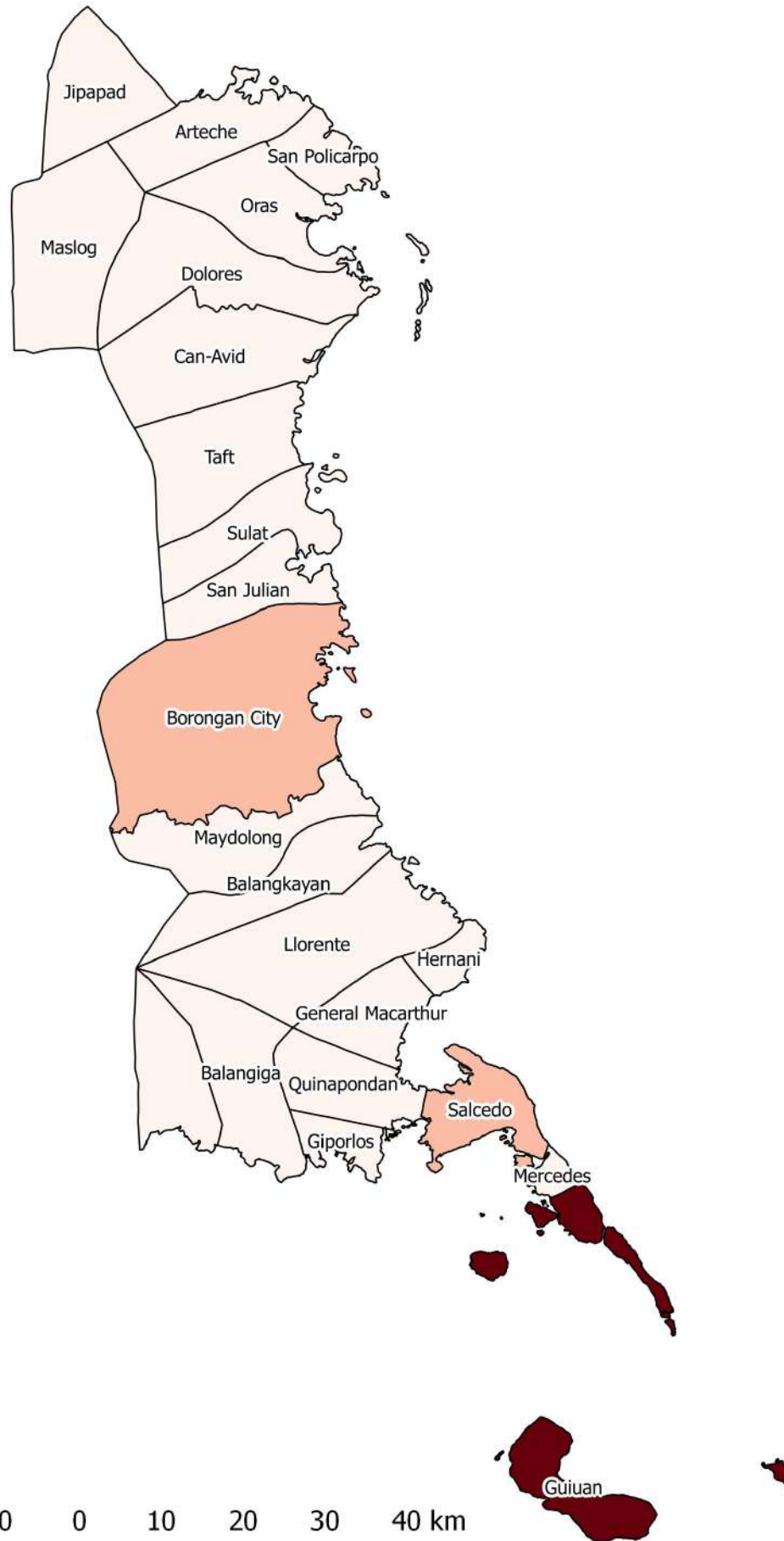


Legend

Salt Water Intrusion

-  Very Low
-  Low
-  Moderate
-  High
-  Very High

EASTERN SAMAR PROVINCE SEA LEVEL RISE



Legend

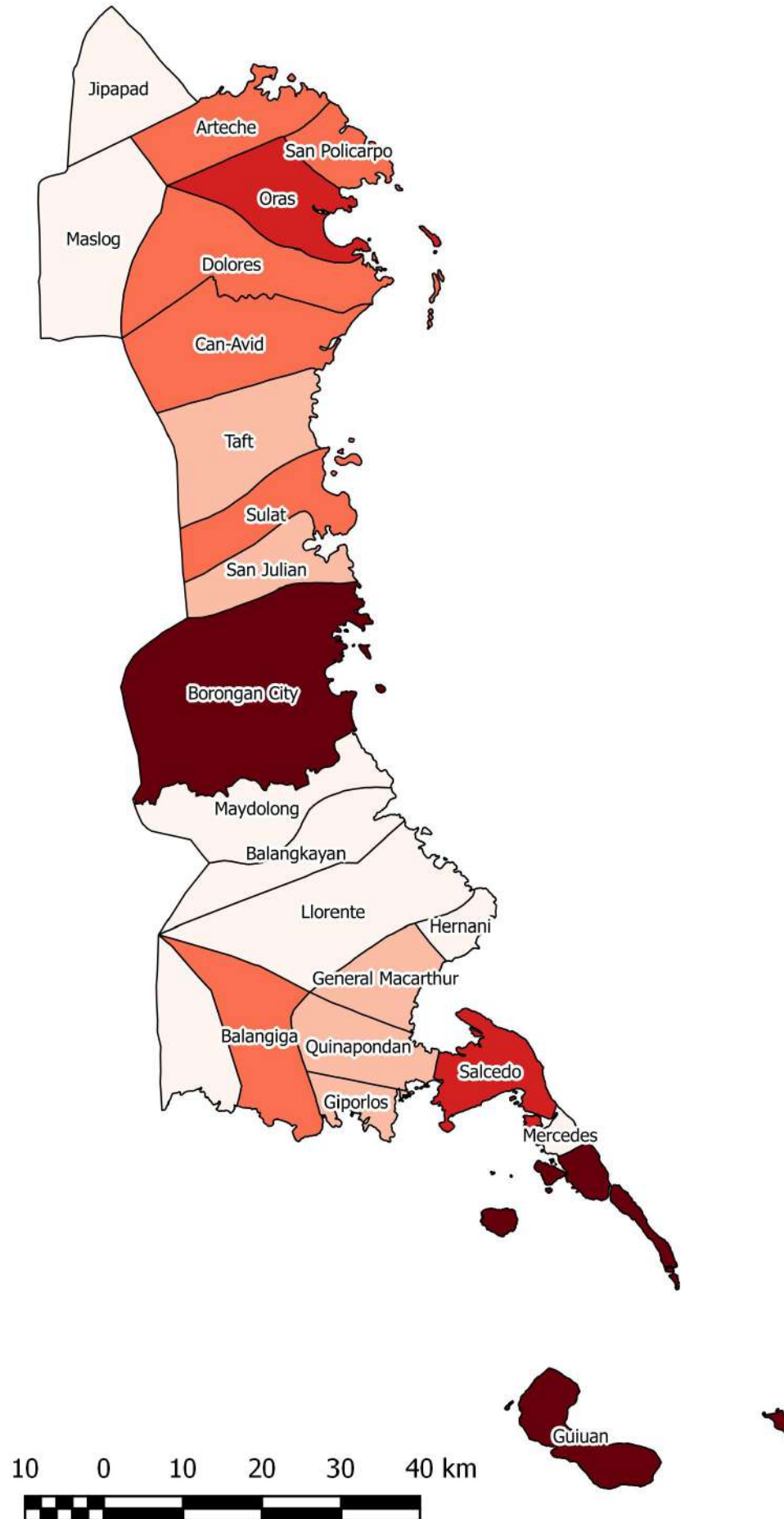
Sea Level Rise

- Very Low
- Low
- Moderate
- High
- Very High

10 0 10 20 30 40 km



EASTERN SAMAR PROVINCE STORM SURGE



Legend

Storm Surge

Very Low

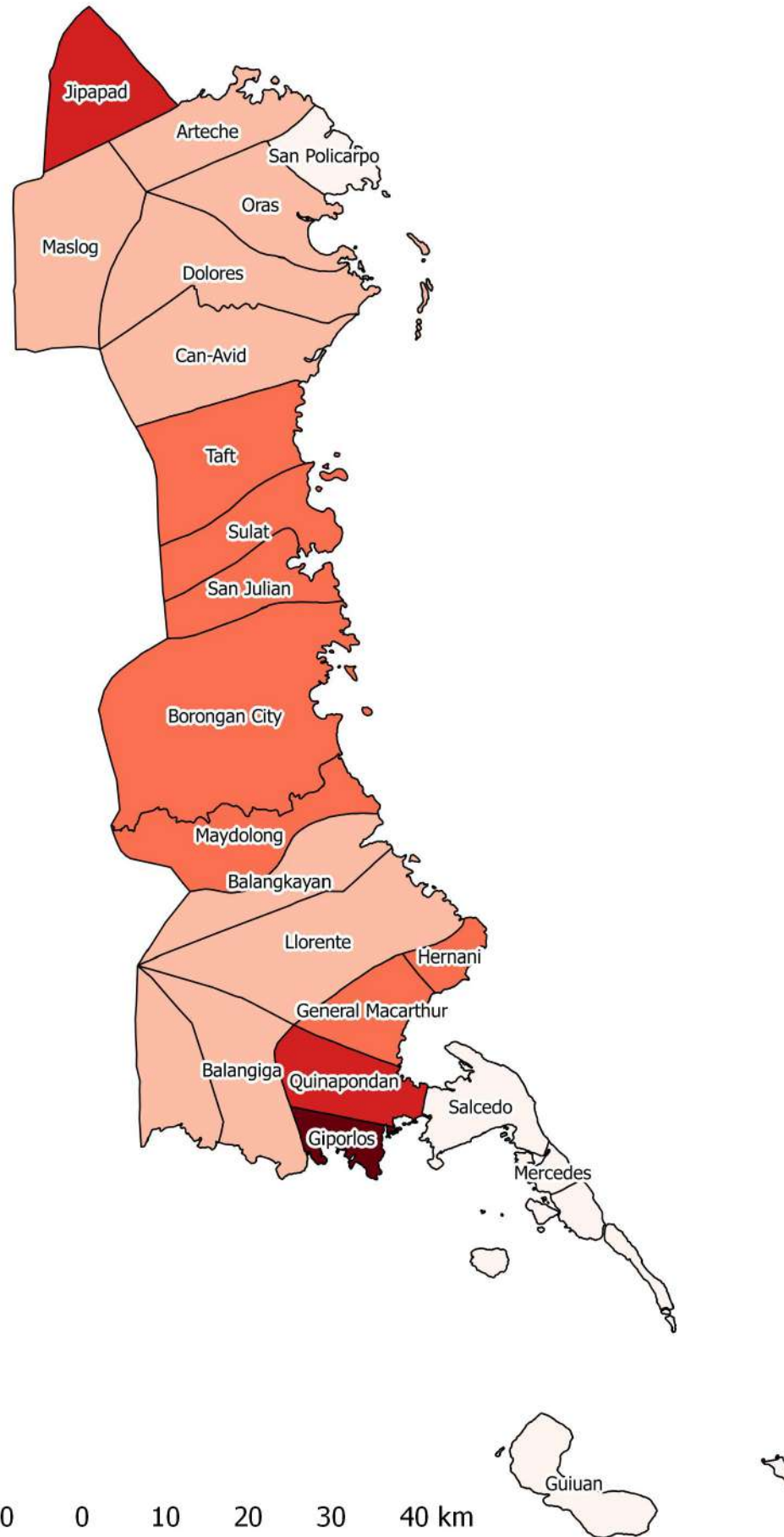
Low

Moderate

High

Very High

EASTERN SAMAR PROVINCE EROSION



Legend

Erosion

Very Low

Low

Moderate

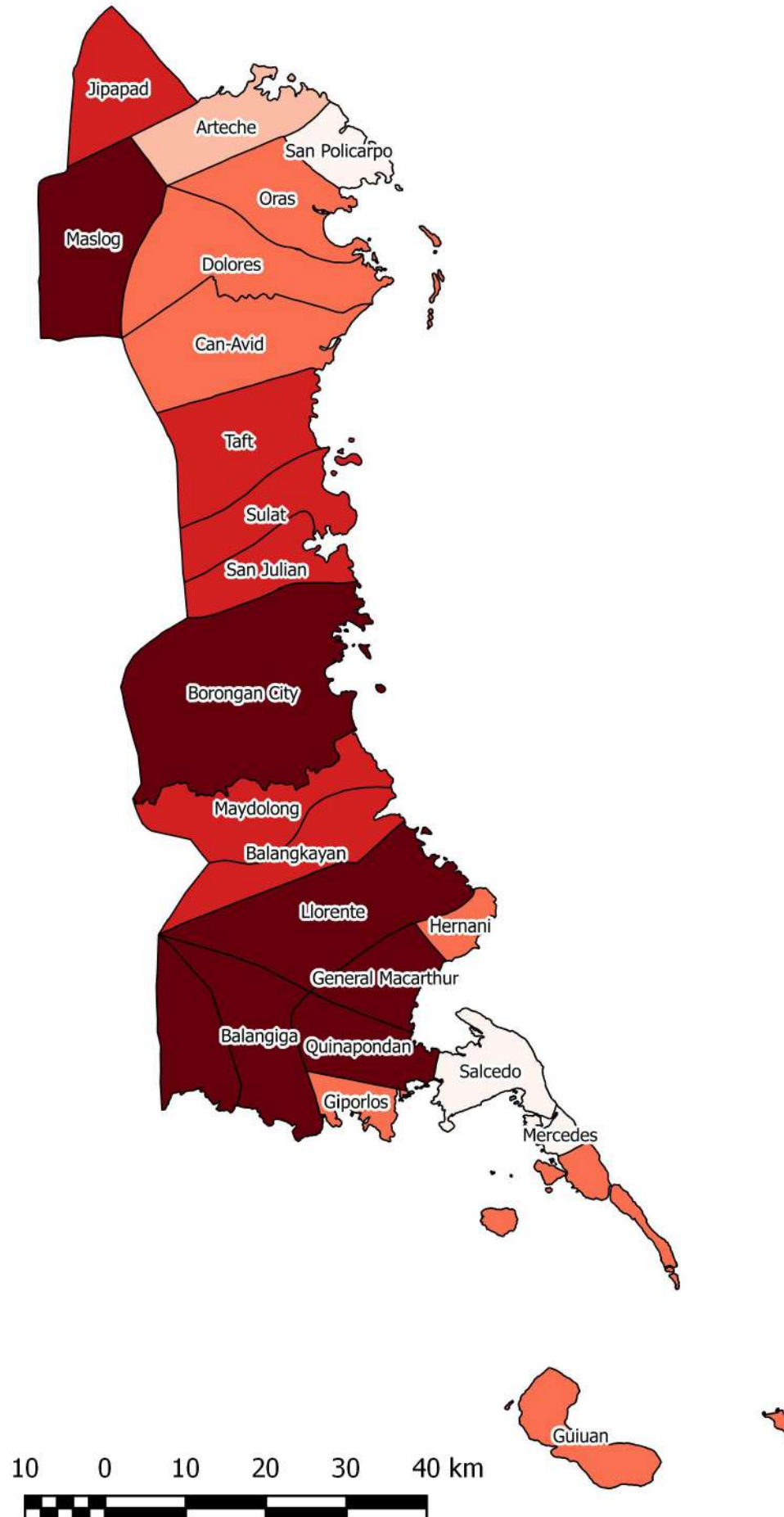
High

Very High

10 0 10 20 30 40 km



EASTERN SAMAR PROVINCE LANDSLIDE



Legend

Landslide

- Very Low
- Low
- Moderate
- High
- Very High

