

IFUGAO PROVINCE

CRS: WGS 84

17°0'N

17°0'N

16°48'N

16°48'N

16°36'N

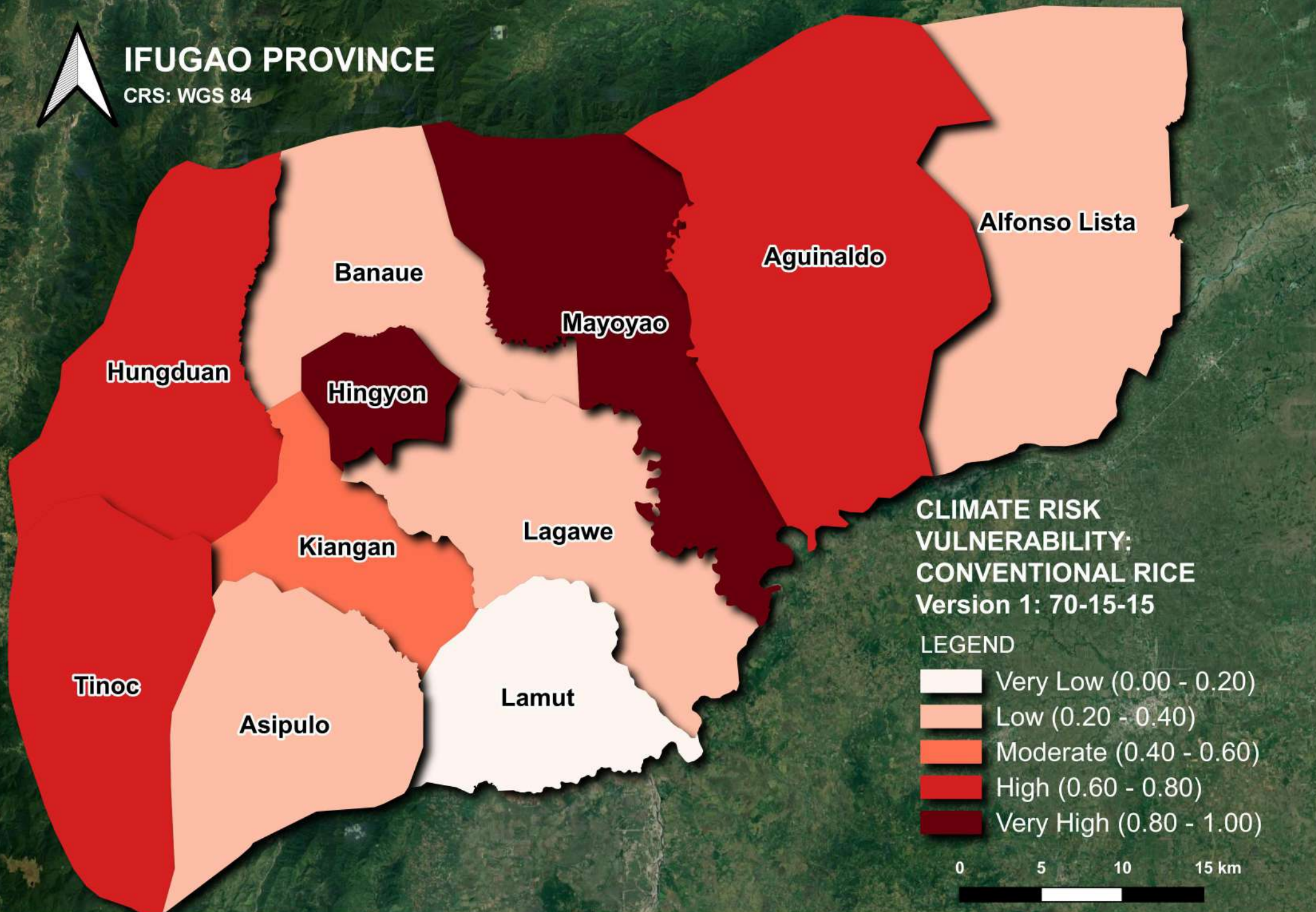
16°36'N

121°0'E

121°12'E

121°24'E

121°36'E



Tinoc

Asipulo

Hungduan

Kiangan

Hingyon

Banaue

Lamut

Lagawe

Mayoyao

Aguinaldo

Alfonso Lista

IFUGAO PROVINCE

CRS: WGS 84

17°0'N

17°0'N

16°48'N

16°48'N

16°36'N

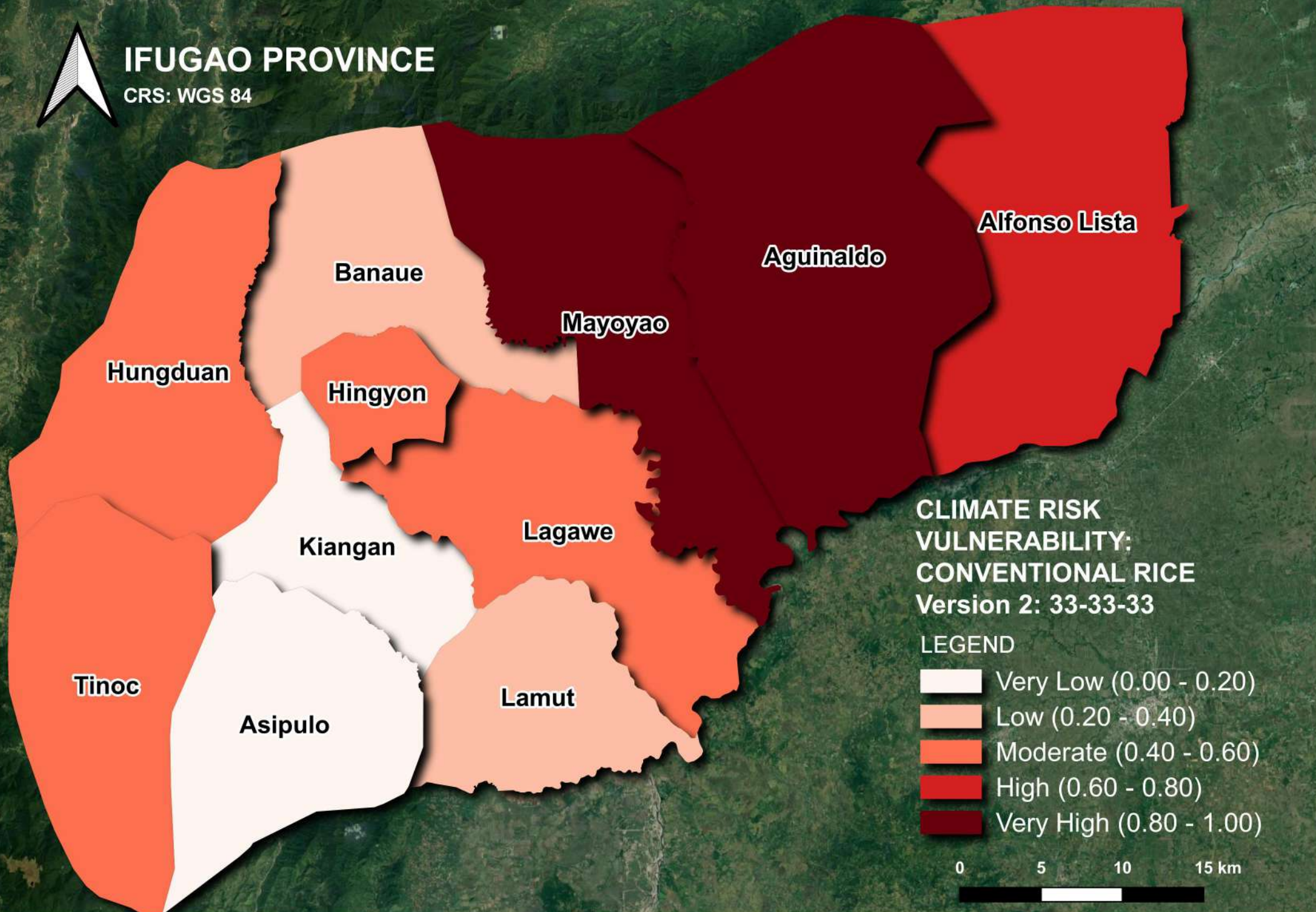
16°36'N

121°0'E

121°12'E

121°24'E


121°36'E



**CLIMATE RISK
VULNERABILITY:
CONVENTIONAL RICE
Version 2: 33-33-33**

LEGEND

- Very Low (0.00 - 0.20)
- Low (0.20 - 0.40)
- Moderate (0.40 - 0.60)
- High (0.60 - 0.80)
- Very High (0.80 - 1.00)



IFUGAO PROVINCE

CRS: WGS 84

17°0'N

17°0'N

16°48'N

16°48'N

16°36'N

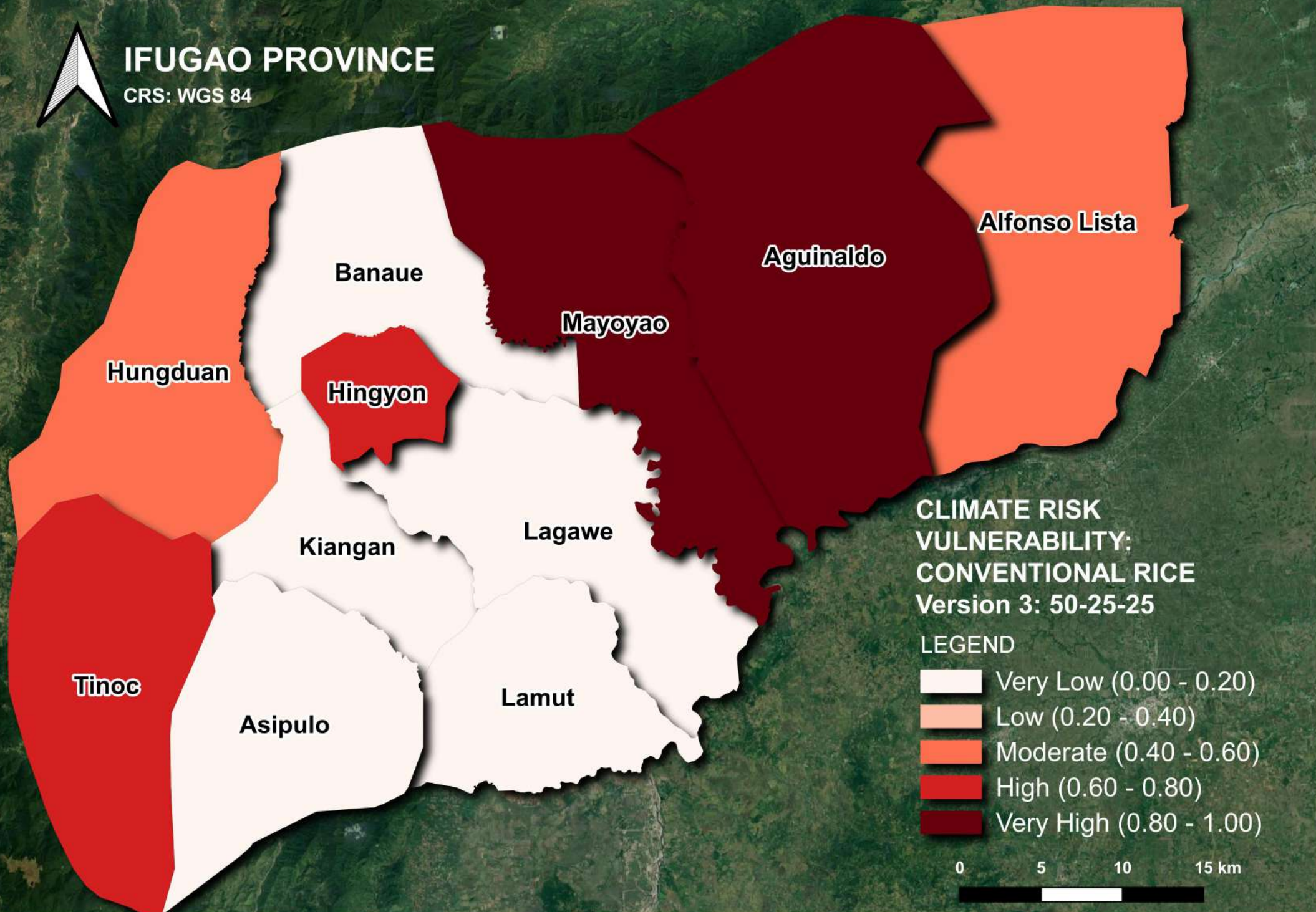
16°36'N

121°0'E

121°12'E






121°24'E

121°36'E




**CLIMATE RISK
VULNERABILITY:
CONVENTIONAL RICE
Version 3: 50-25-25**

LEGEND

-  Very Low (0.00 - 0.20)
-  Low (0.20 - 0.40)
-  Moderate (0.40 - 0.60)
-  High (0.60 - 0.80)
-  Very High (0.80 - 1.00)

0 5 10 15 km



IFUGAO PROVINCE

CRS: WGS 84

17°0'N

17°0'N

16°48'N

16°48'N

16°36'N

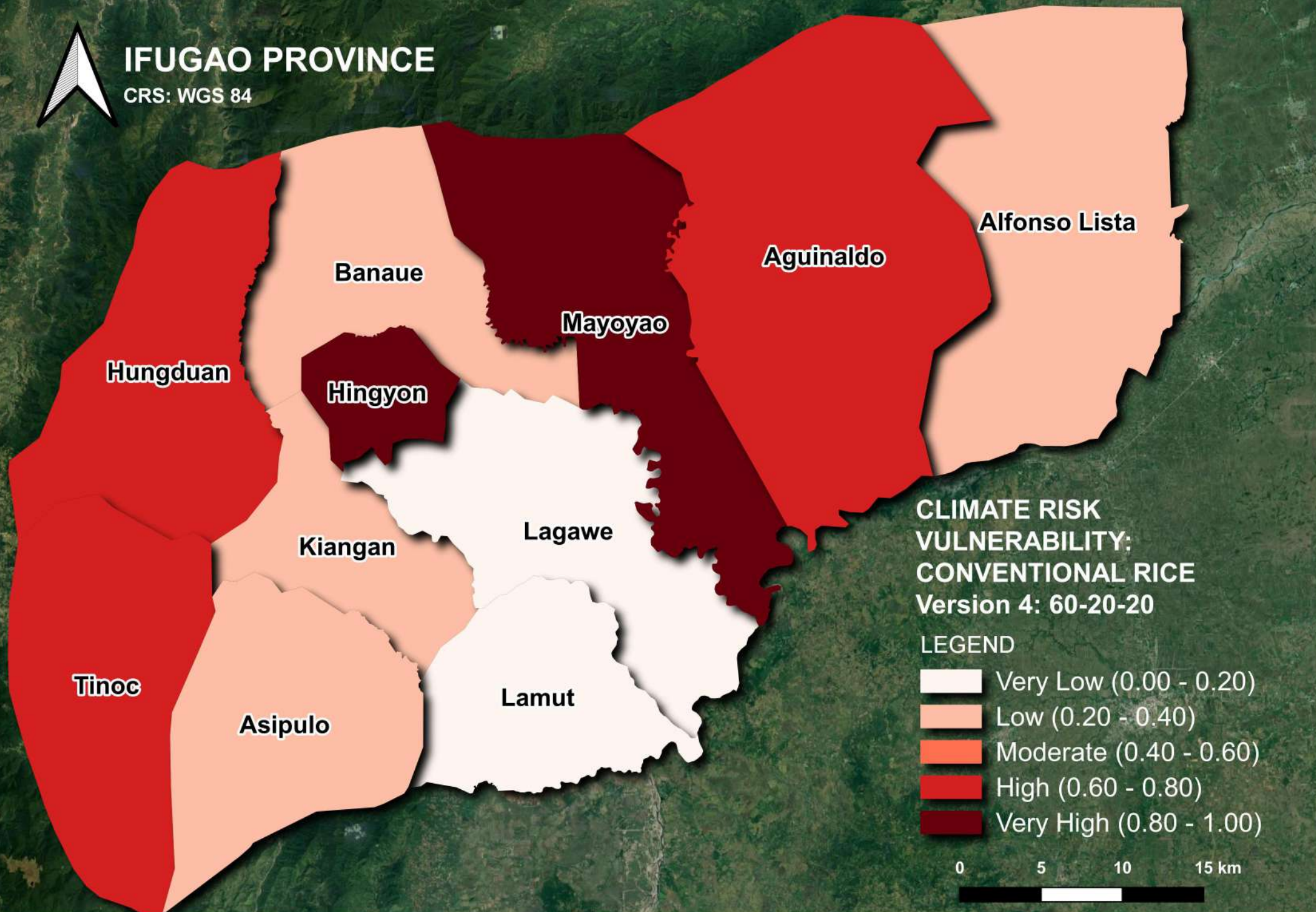
16°36'N

121°0'E

121°12'E

121°24'E

121°36'E



Hungduan

Banaue

Hingyon

Kiangan

Asipulo

Tinoc

Mayoyao

Lagawe

Lamut

Aguinaldo

Alfonso Lista

IFUGAO PROVINCE

CRS: WGS 84

17°0'N

16°48'N

16°36'N

121°0'E

121°12'E

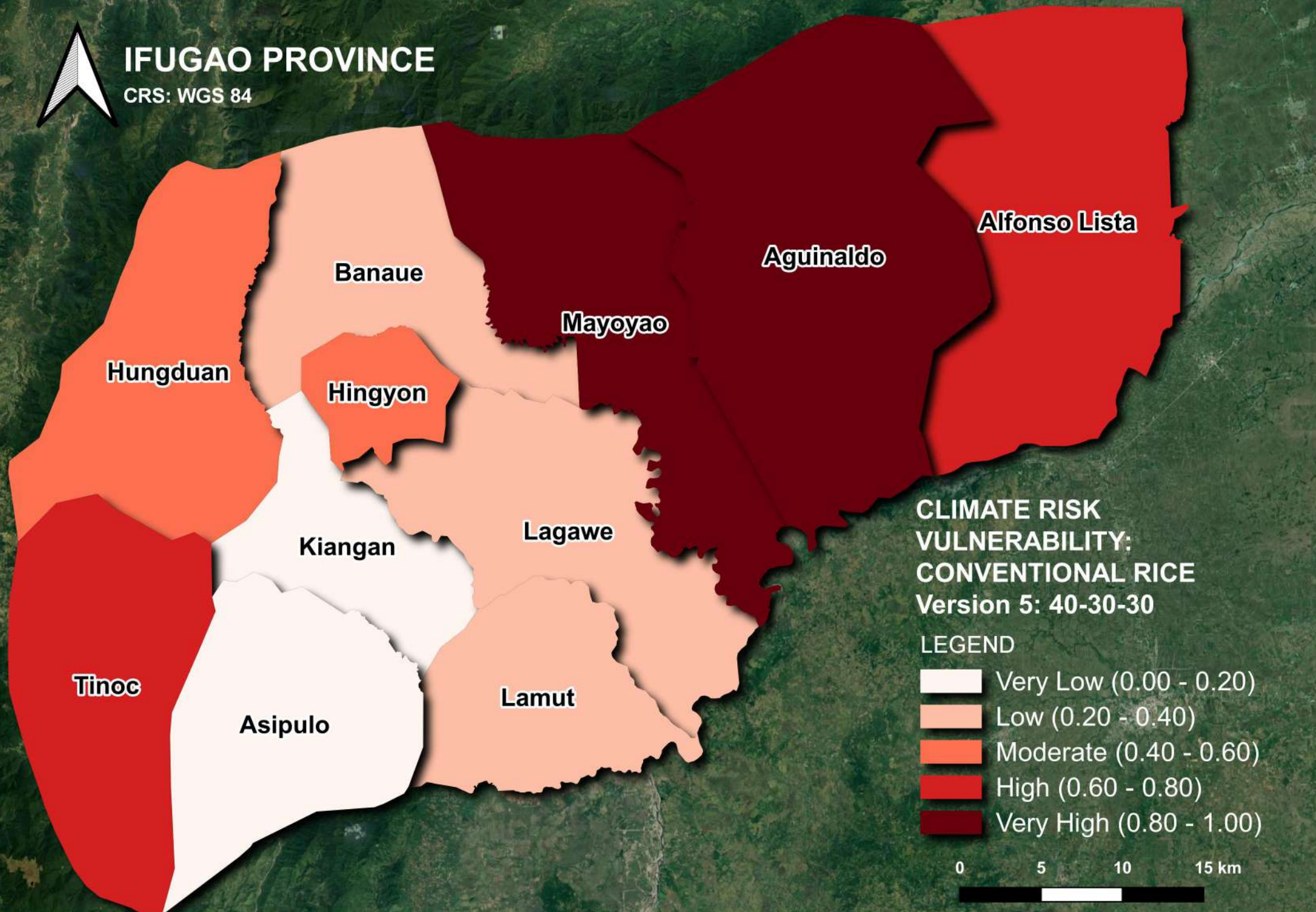
121°24'E

121°36'E

17°0'N






16°48'N

16°36'N




**CLIMATE RISK
VULNERABILITY:
CONVENTIONAL RICE
Version 5: 40-30-30**

LEGEND

-  Very Low (0.00 - 0.20)
-  Low (0.20 - 0.40)
-  Moderate (0.40 - 0.60)
-  High (0.60 - 0.80)
-  Very High (0.80 - 1.00)

0 5 10 15 km



IFUGAO PROVINCE

CRS: WGS 84

17°0'N

16°48'N

16°36'N

121°0'E

121°12'E

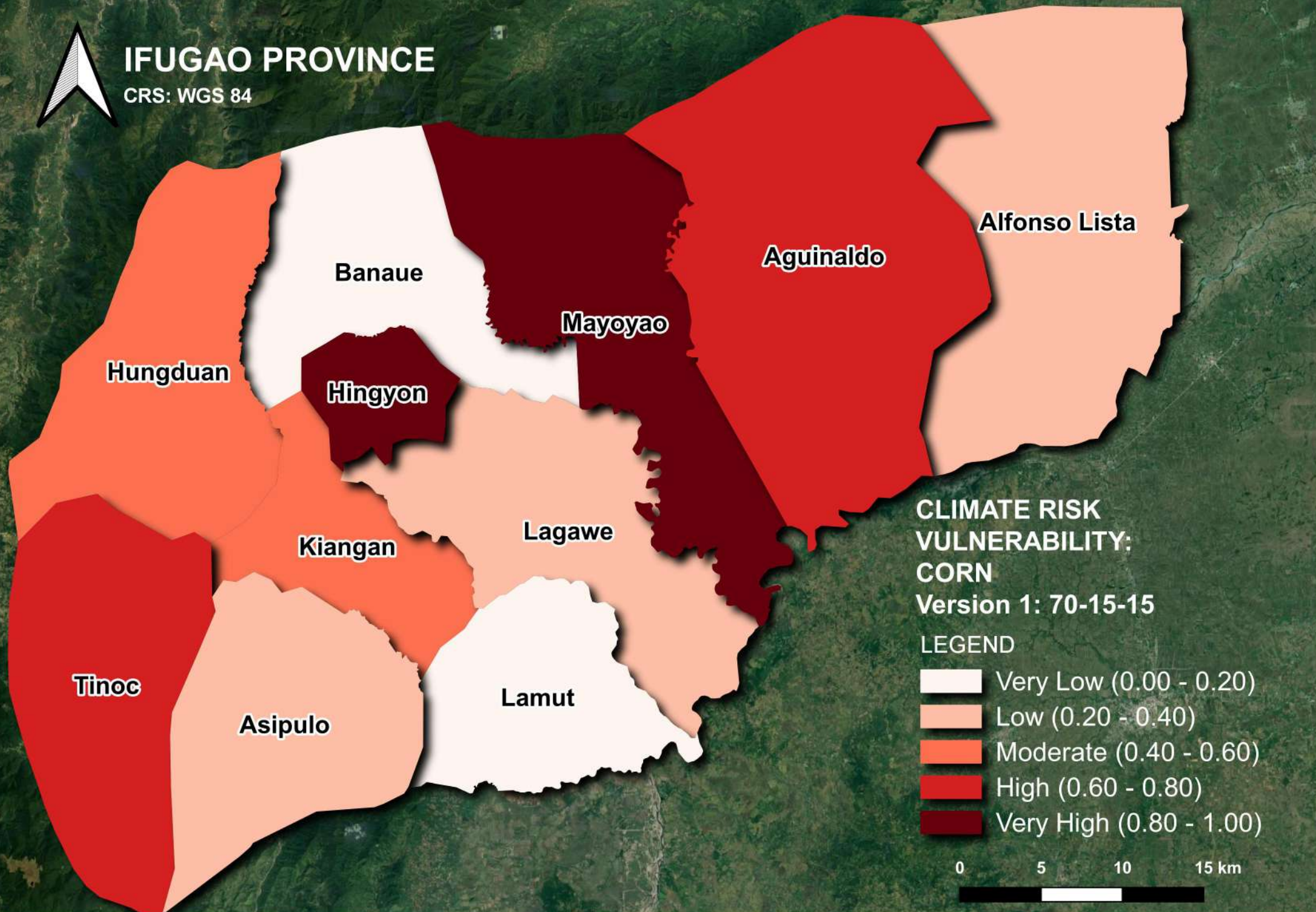
121°24'E

121°36'E

17°0'N






16°48'N


16°36'N



**CLIMATE RISK
VULNERABILITY:
CORN**
Version 1: 70-15-15

LEGEND

-  Very Low (0.00 - 0.20)
-  Low (0.20 - 0.40)
-  Moderate (0.40 - 0.60)
-  High (0.60 - 0.80)
-  Very High (0.80 - 1.00)



IFUGAO PROVINCE

CRS: WGS 84

17°0'N

16°48'N

16°36'N

121°0'E

121°12'E

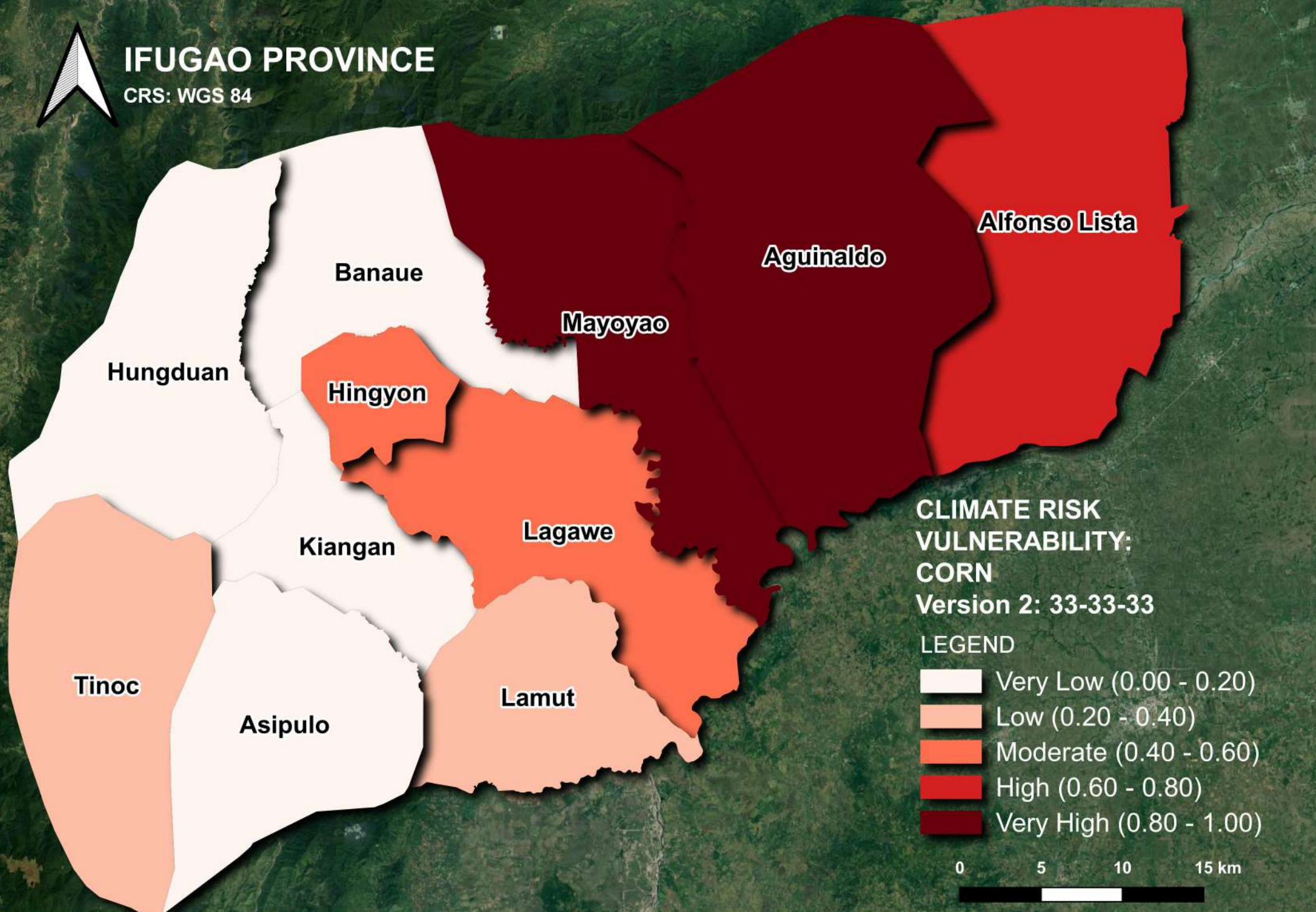
121°24'E

121°36'E

17°0'N






16°48'N


16°36'N



**CLIMATE RISK
VULNERABILITY:
CORN**
Version 2: 33-33-33

LEGEND

-  Very Low (0.00 - 0.20)
-  Low (0.20 - 0.40)
-  Moderate (0.40 - 0.60)
-  High (0.60 - 0.80)
-  Very High (0.80 - 1.00)



IFUGAO PROVINCE

CRS: WGS 84



17°0'N

16°48'N

16°36'N

121°0'E

121°12'E

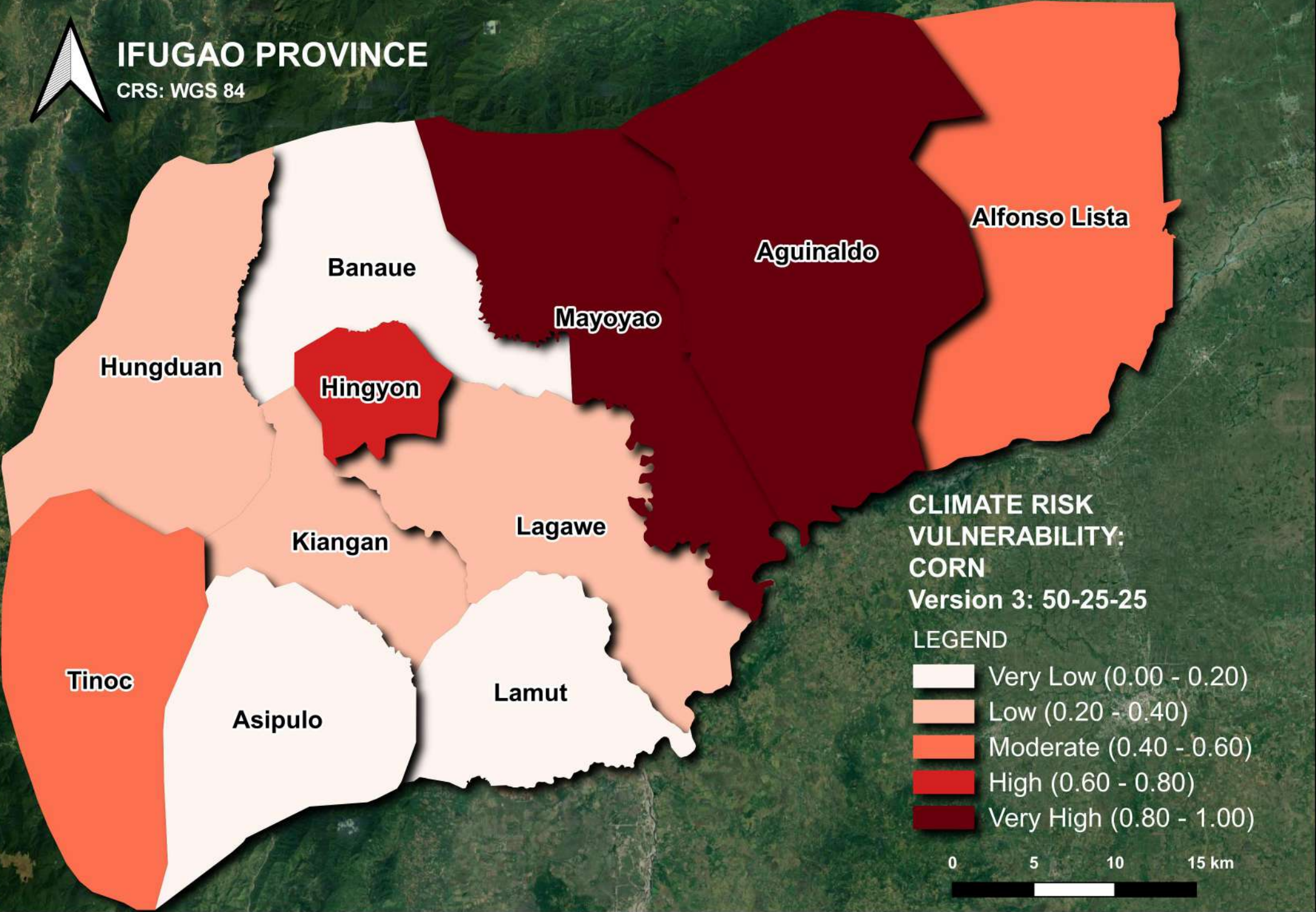
121°24'E

121°36'E

17°0'N






16°48'N


16°36'N



**CLIMATE RISK
VULNERABILITY:
CORN**
Version 3: 50-25-25

LEGEND

-  Very Low (0.00 - 0.20)
-  Low (0.20 - 0.40)
-  Moderate (0.40 - 0.60)
-  High (0.60 - 0.80)
-  Very High (0.80 - 1.00)



IFUGAO PROVINCE

CRS: WGS 84

17°0'N

17°0'N

16°48'N

16°48'N

16°36'N

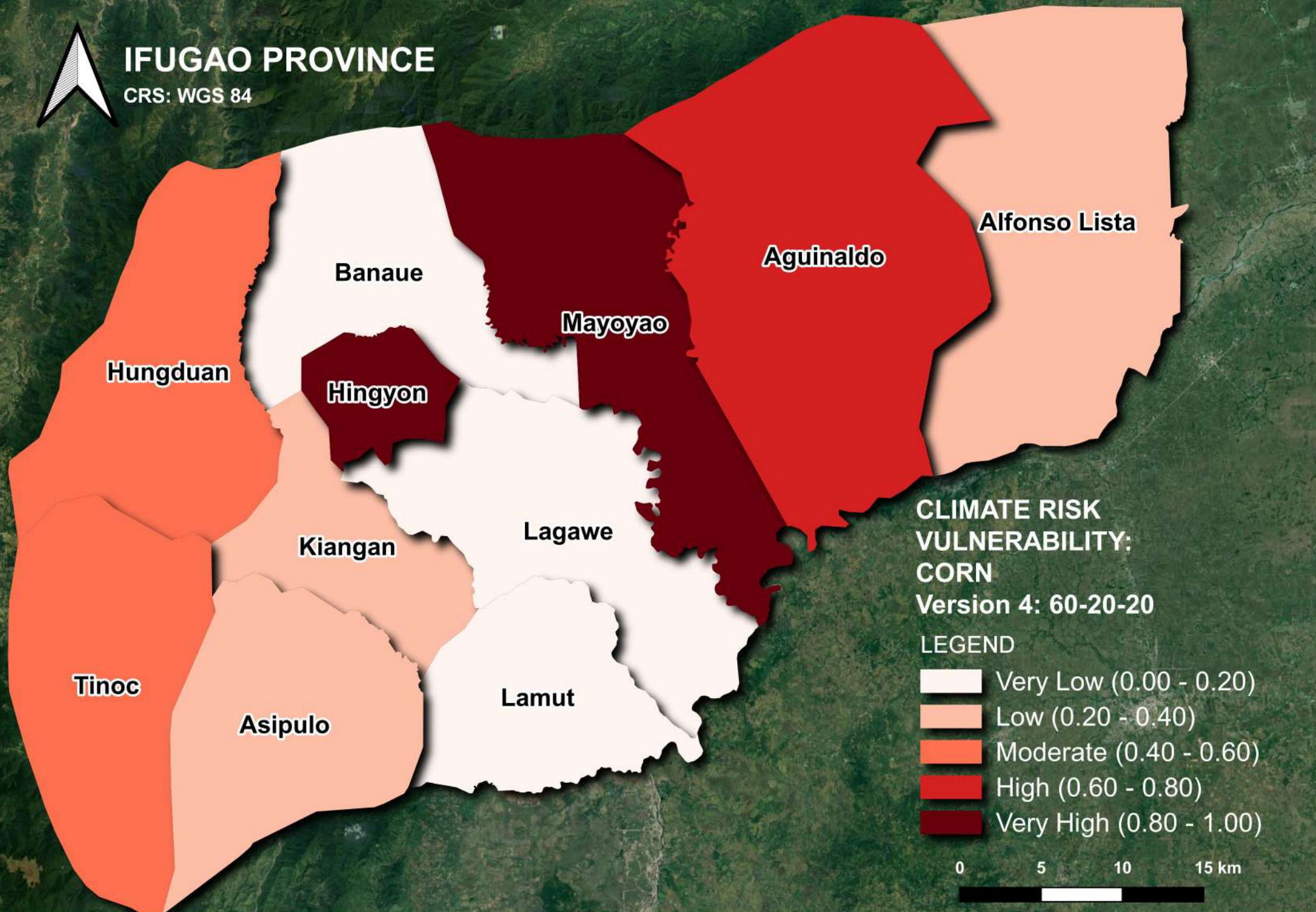
16°36'N

121°0'E

121°12'E

121°24'E


121°36'E



**CLIMATE RISK
VULNERABILITY:
CORN**
Version 4: 60-20-20

LEGEND

- Very Low (0.00 - 0.20)
- Low (0.20 - 0.40)
- Moderate (0.40 - 0.60)
- High (0.60 - 0.80)
- Very High (0.80 - 1.00)



IFUGAO PROVINCE

CRS: WGS 84



17°0'N

16°48'N

16°36'N

121°0'E

121°12'E

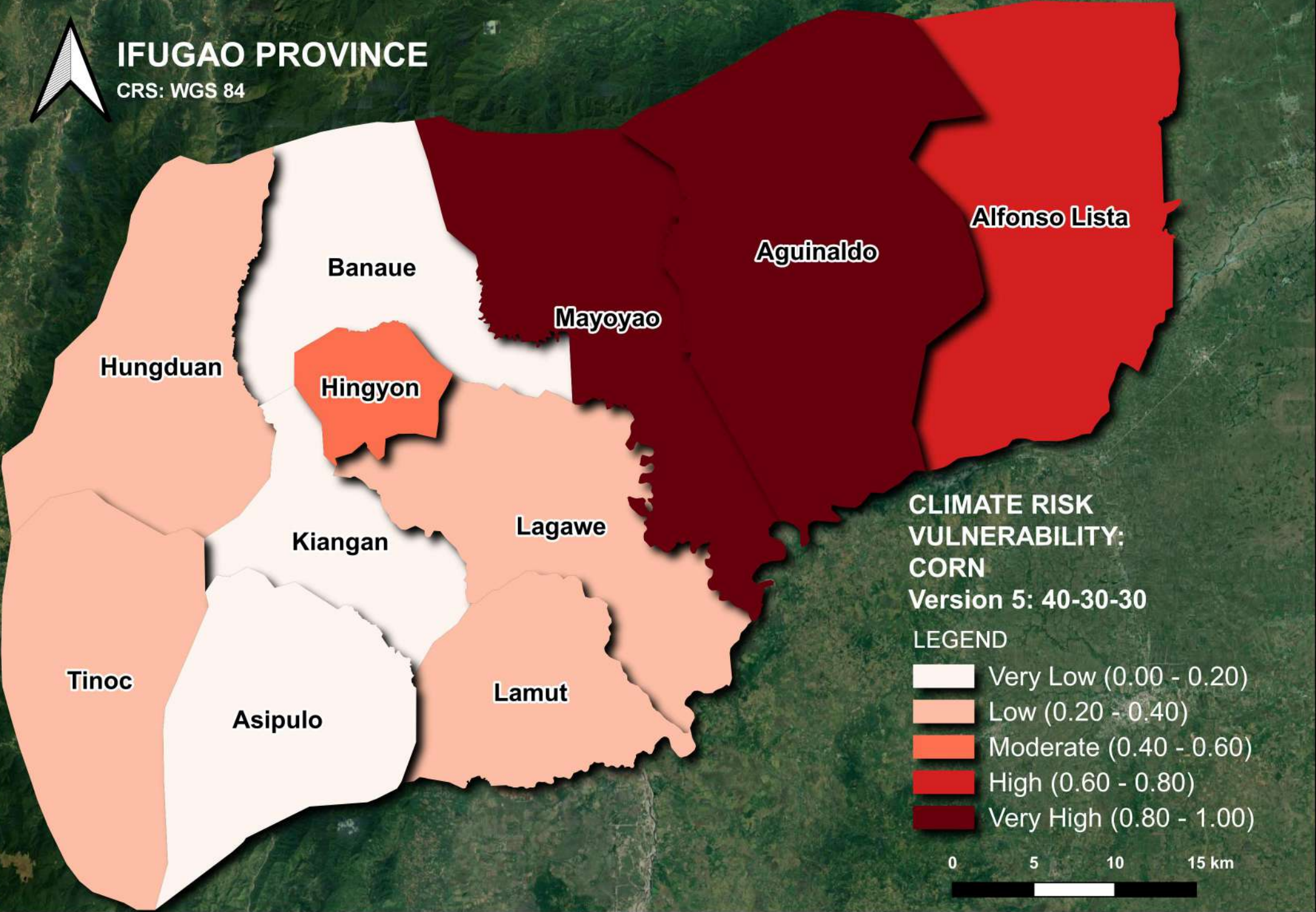
121°24'E

121°36'E

17°0'N






16°48'N

16°36'N



**CLIMATE RISK
VULNERABILITY:
CORN**
Version 5: 40-30-30

LEGEND

-  Very Low (0.00 - 0.20)
-  Low (0.20 - 0.40)
-  Moderate (0.40 - 0.60)
-  High (0.60 - 0.80)
-  Very High (0.80 - 1.00)

0 5 10 15 km



IFUGAO PROVINCE

CRS: WGS 84

17°0'N

16°48'N

16°36'N

121°0'E

121°12'E

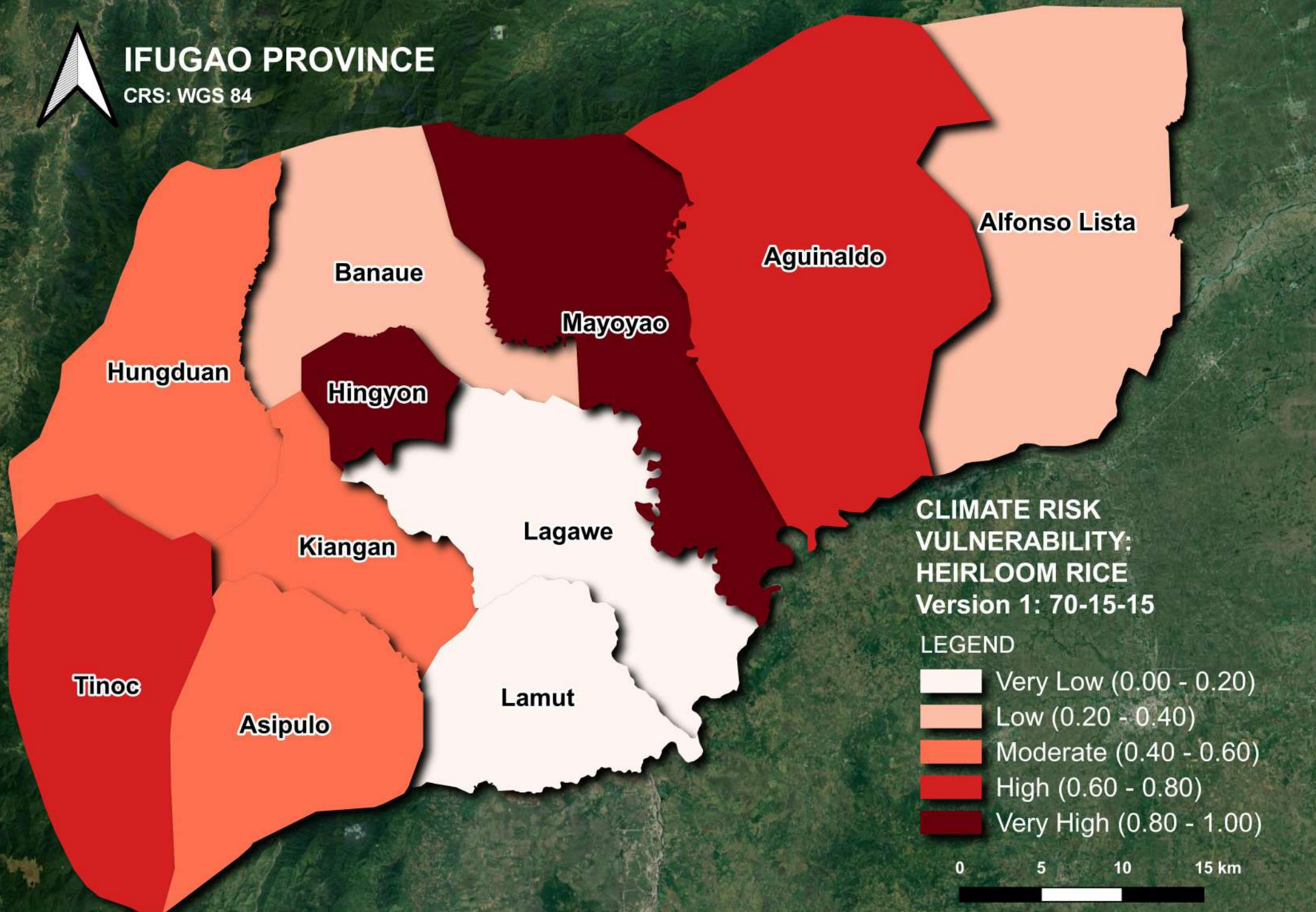
121°24'E

121°36'E

17°0'N






16°48'N

16°36'N



**CLIMATE RISK
VULNERABILITY:
HEIRLOOM RICE
Version 1: 70-15-15**

LEGEND

-  Very Low (0.00 - 0.20)
-  Low (0.20 - 0.40)
-  Moderate (0.40 - 0.60)
-  High (0.60 - 0.80)
-  Very High (0.80 - 1.00)

0 5 10 15 km



IFUGAO PROVINCE

CRS: WGS 84

17°0'N

16°48'N

16°36'N

121°0'E

121°12'E

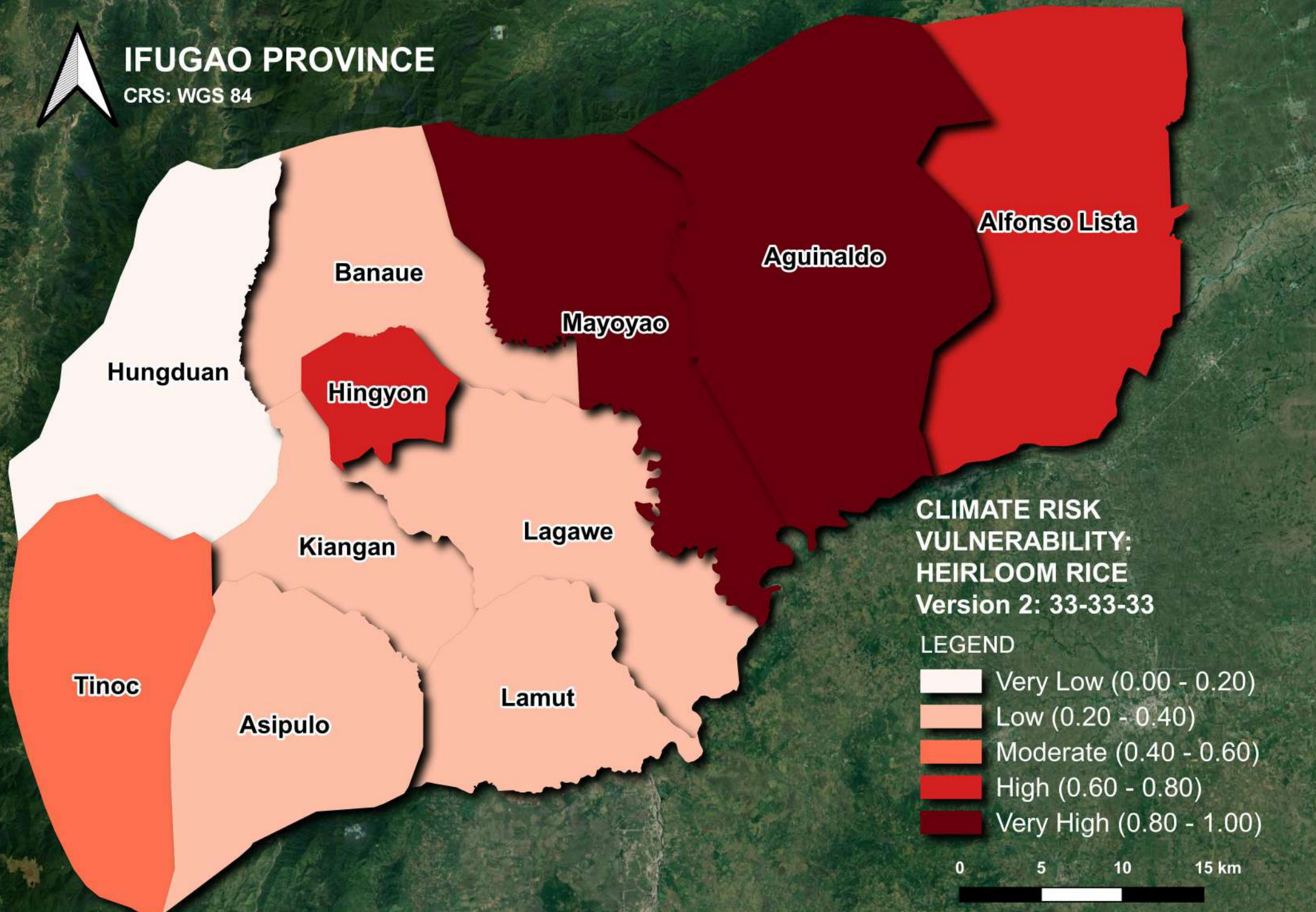
121°24'E

121°36'E

17°0'N






16°48'N


16°36'N



**CLIMATE RISK
VULNERABILITY:
HEIRLOOM RICE
Version 2: 33-33-33**

LEGEND

-  Very Low (0.00 - 0.20)
-  Low (0.20 - 0.40)
-  Moderate (0.40 - 0.60)
-  High (0.60 - 0.80)
-  Very High (0.80 - 1.00)



IFUGAO PROVINCE

CRS: WGS 84

17°0'N

16°48'N

16°36'N

121°0'E

121°12'E

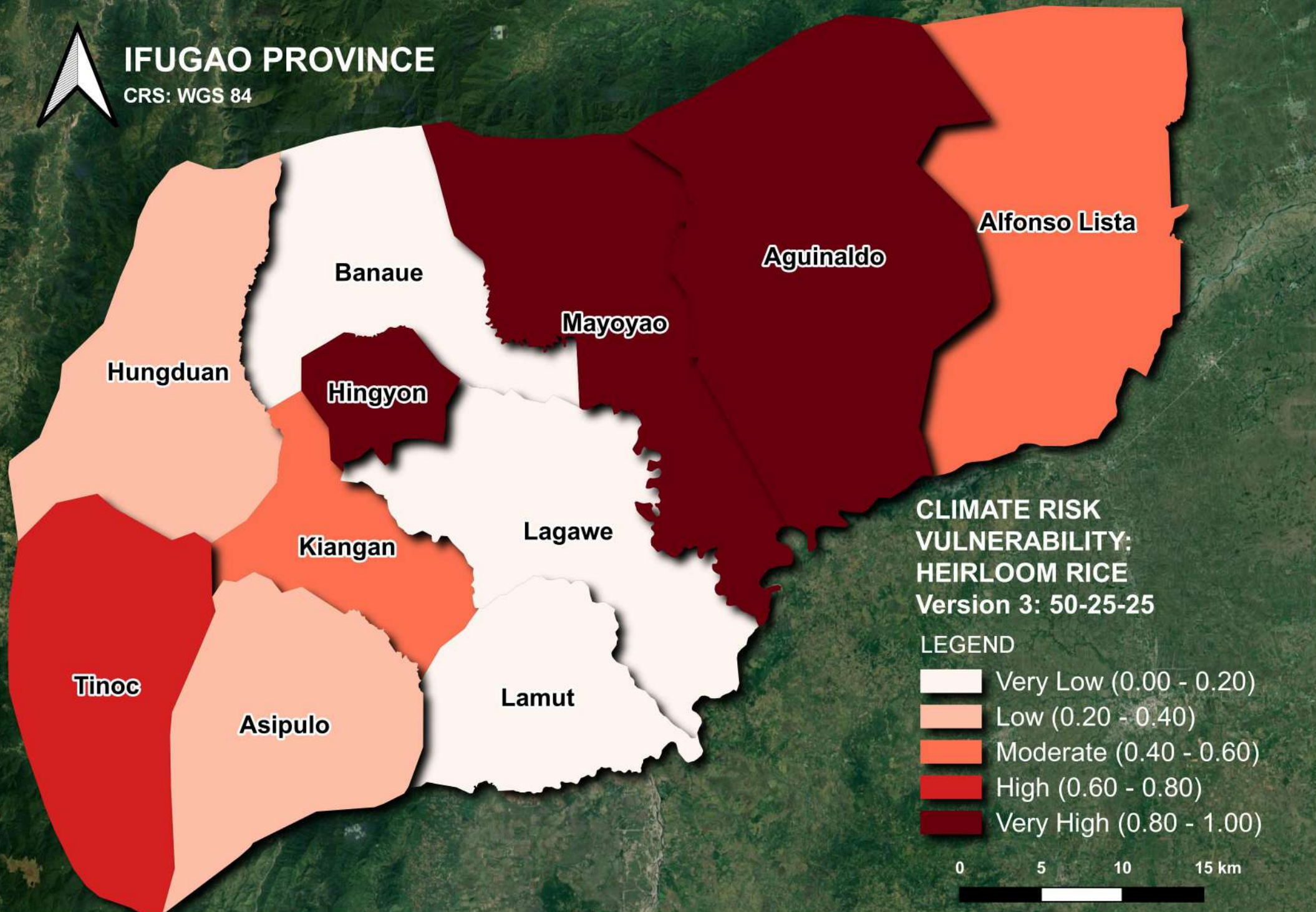
121°24'E

121°36'E

17°0'N






16°48'N

16°36'N




**CLIMATE RISK
VULNERABILITY:
HEIRLOOM RICE
Version 3: 50-25-25**

LEGEND

-  Very Low (0.00 - 0.20)
-  Low (0.20 - 0.40)
-  Moderate (0.40 - 0.60)
-  High (0.60 - 0.80)
-  Very High (0.80 - 1.00)

0 5 10 15 km



IFUGAO PROVINCE

CRS: WGS 84

17°0'N

17°0'N

16°48'N

16°48'N

16°36'N

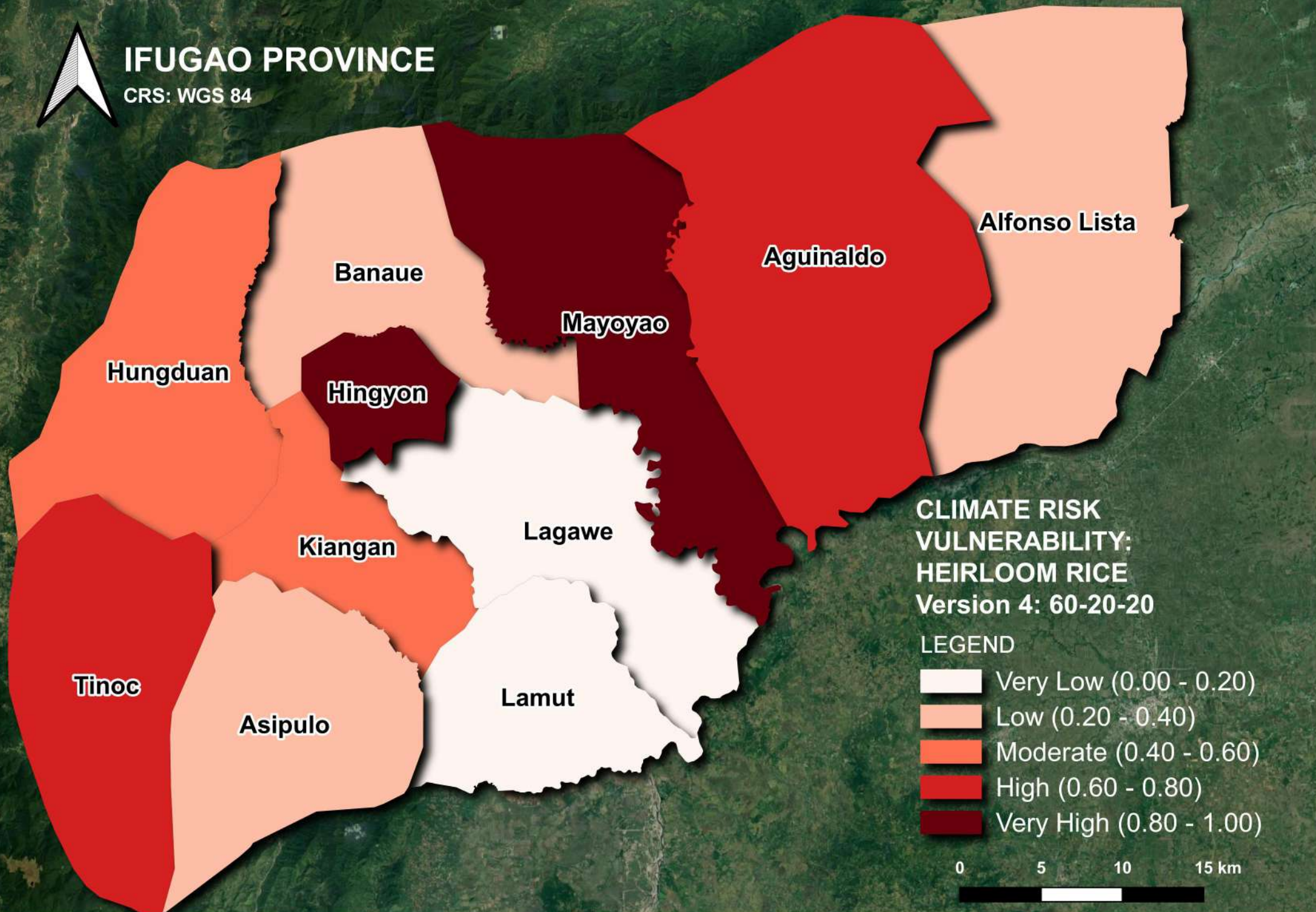
16°36'N

121°0'E

121°12'E

121°24'E

121°36'E



**CLIMATE RISK
VULNERABILITY:
HEIRLOOM RICE
Version 4: 60-20-20**

LEGEND

- Very Low (0.00 - 0.20)
- Low (0.20 - 0.40)
- Moderate (0.40 - 0.60)
- High (0.60 - 0.80)
- Very High (0.80 - 1.00)



IFUGAO PROVINCE

CRS: WGS 84

17°0'N

16°48'N

16°36'N

121°0'E

121°12'E

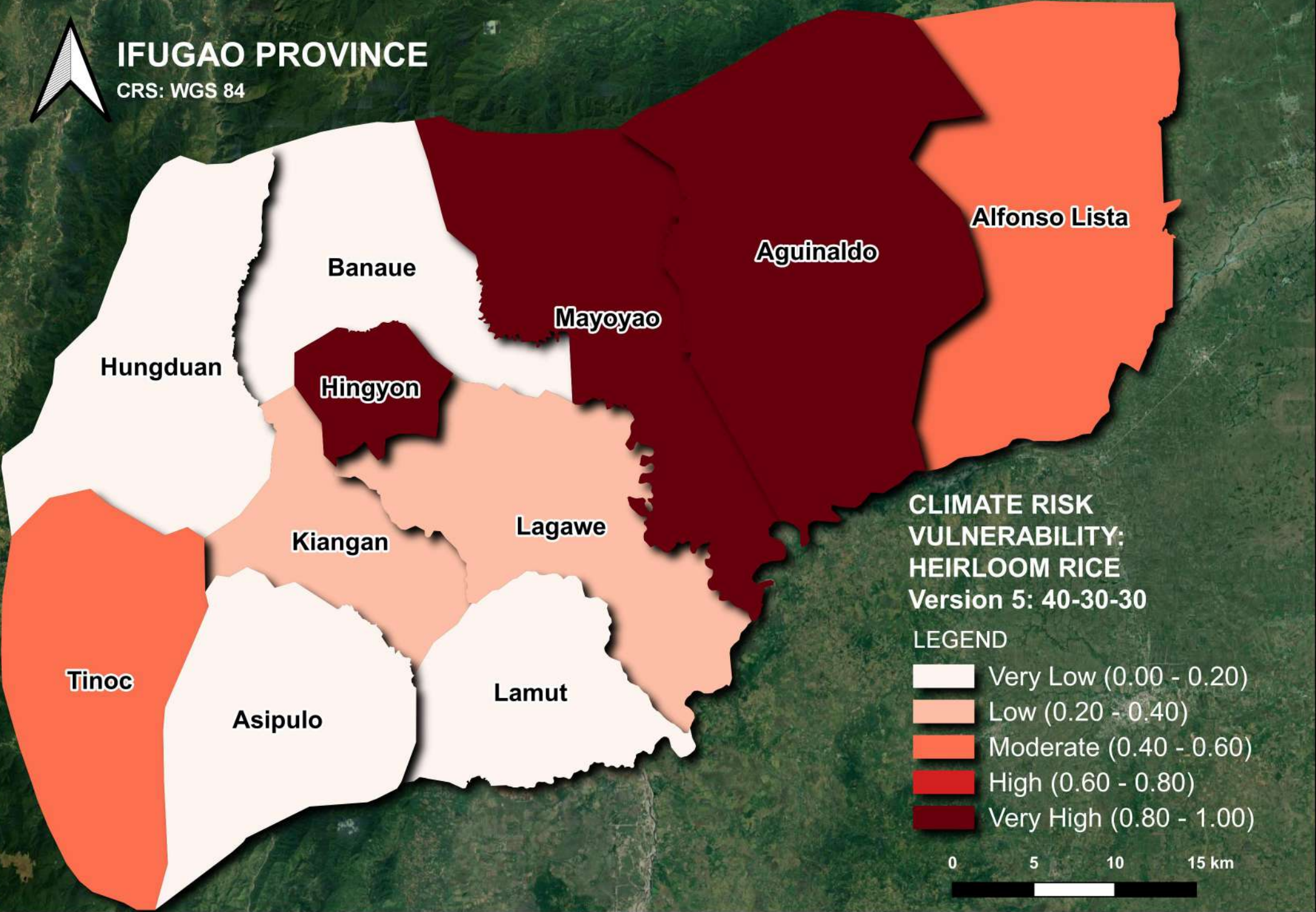
121°24'E

121°36'E

17°0'N






16°48'N


16°36'N



**CLIMATE RISK
VULNERABILITY:
HEIRLOOM RICE
Version 5: 40-30-30**

LEGEND

-  Very Low (0.00 - 0.20)
-  Low (0.20 - 0.40)
-  Moderate (0.40 - 0.60)
-  High (0.60 - 0.80)
-  Very High (0.80 - 1.00)



IFUGAO PROVINCE

CRS: WGS 84

17°0'N

16°48'N

16°36'N

121°0'E

121°12'E

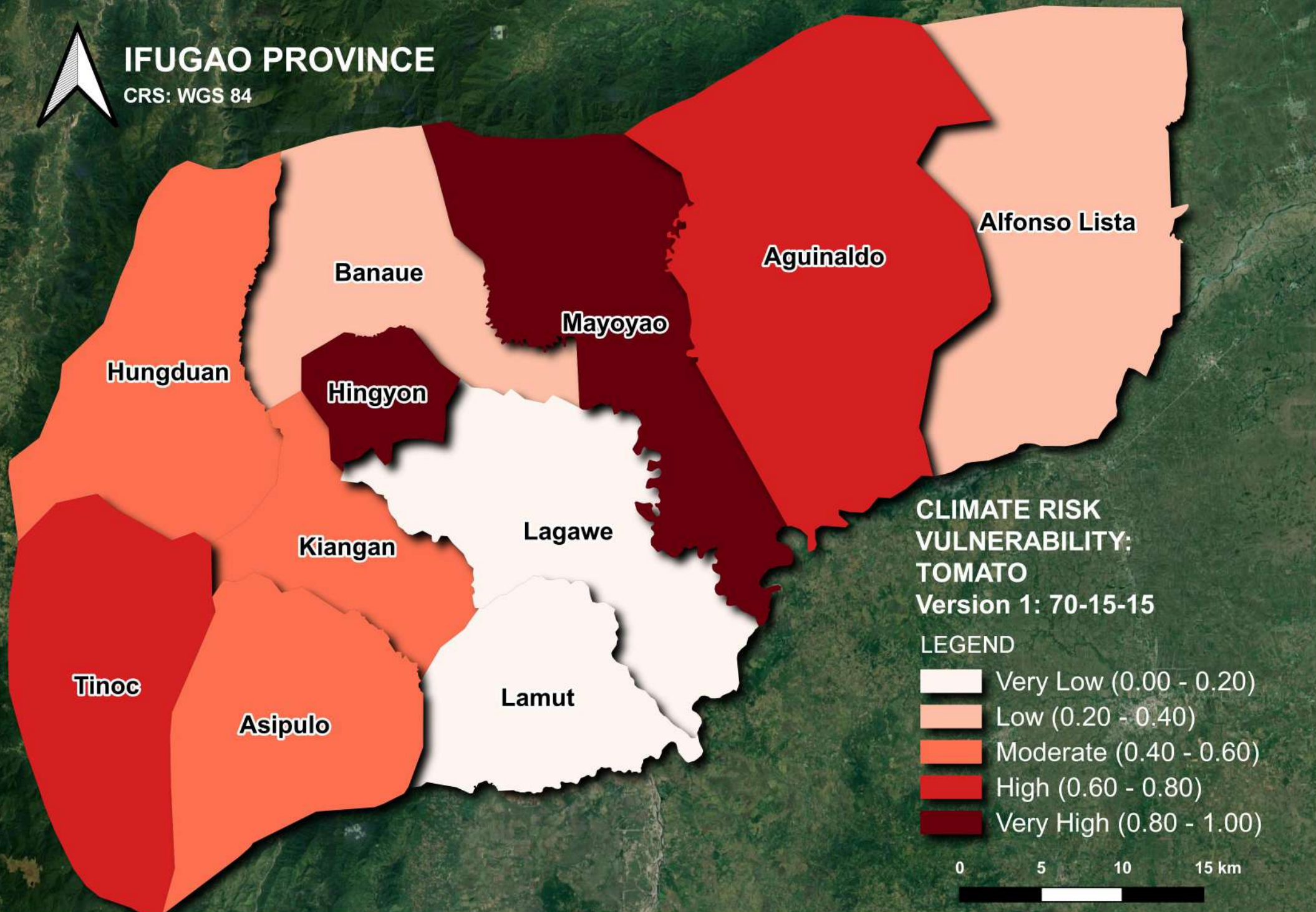
121°24'E

121°36'E

17°0'N






16°48'N

16°36'N



**CLIMATE RISK
VULNERABILITY:
TOMATO**
Version 1: 70-15-15

LEGEND

-  Very Low (0.00 - 0.20)
-  Low (0.20 - 0.40)
-  Moderate (0.40 - 0.60)
-  High (0.60 - 0.80)
-  Very High (0.80 - 1.00)



IFUGAO PROVINCE

CRS: WGS 84

17°0'N

16°48'N

16°36'N

121°0'E

121°12'E

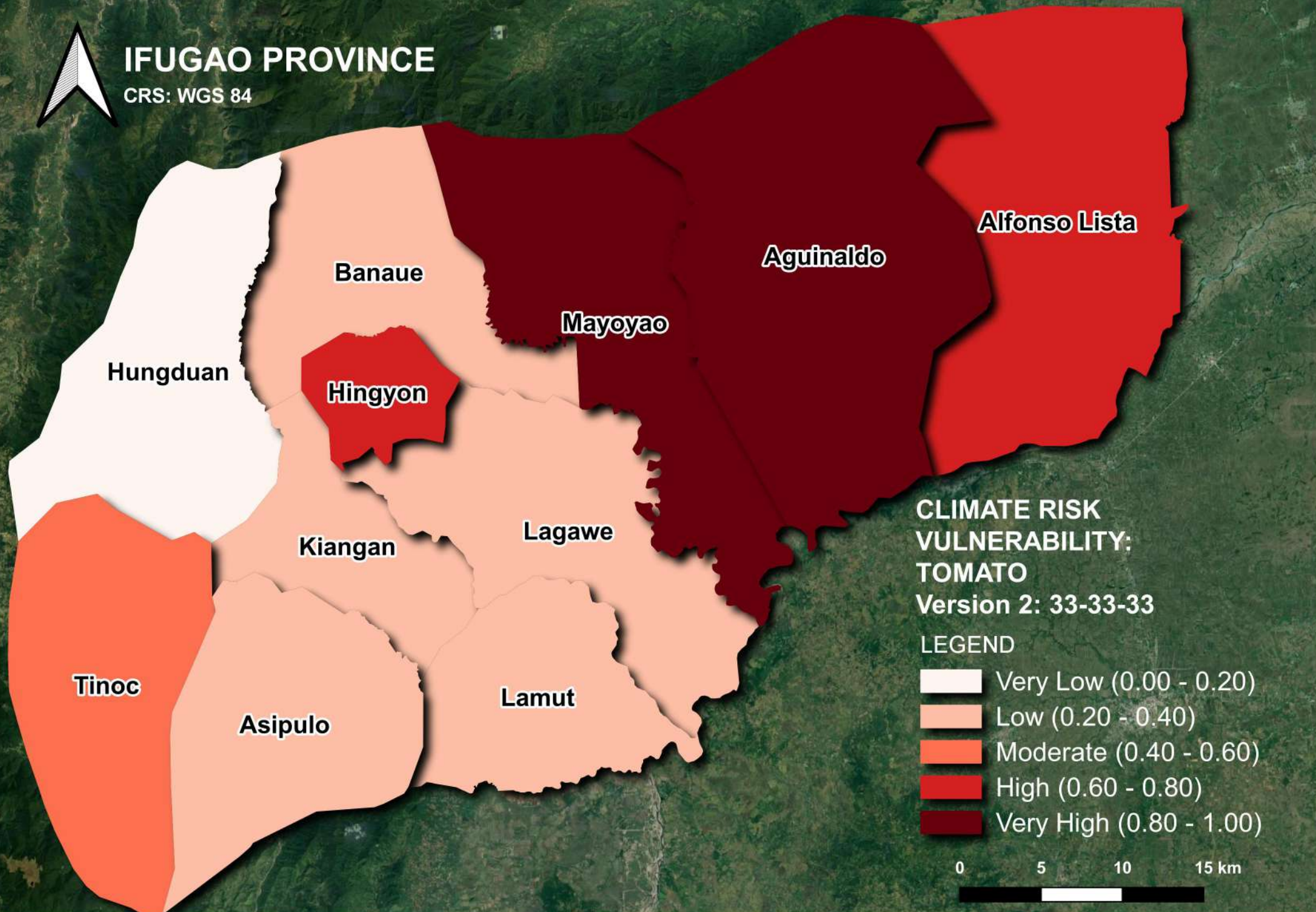
121°24'E

121°36'E

17°0'N






16°48'N


16°36'N



**CLIMATE RISK
VULNERABILITY:
TOMATO**
Version 2: 33-33-33

LEGEND

-  Very Low (0.00 - 0.20)
-  Low (0.20 - 0.40)
-  Moderate (0.40 - 0.60)
-  High (0.60 - 0.80)
-  Very High (0.80 - 1.00)



IFUGAO PROVINCE

CRS: WGS 84

17°0'N

17°0'N

16°48'N

16°48'N

16°36'N

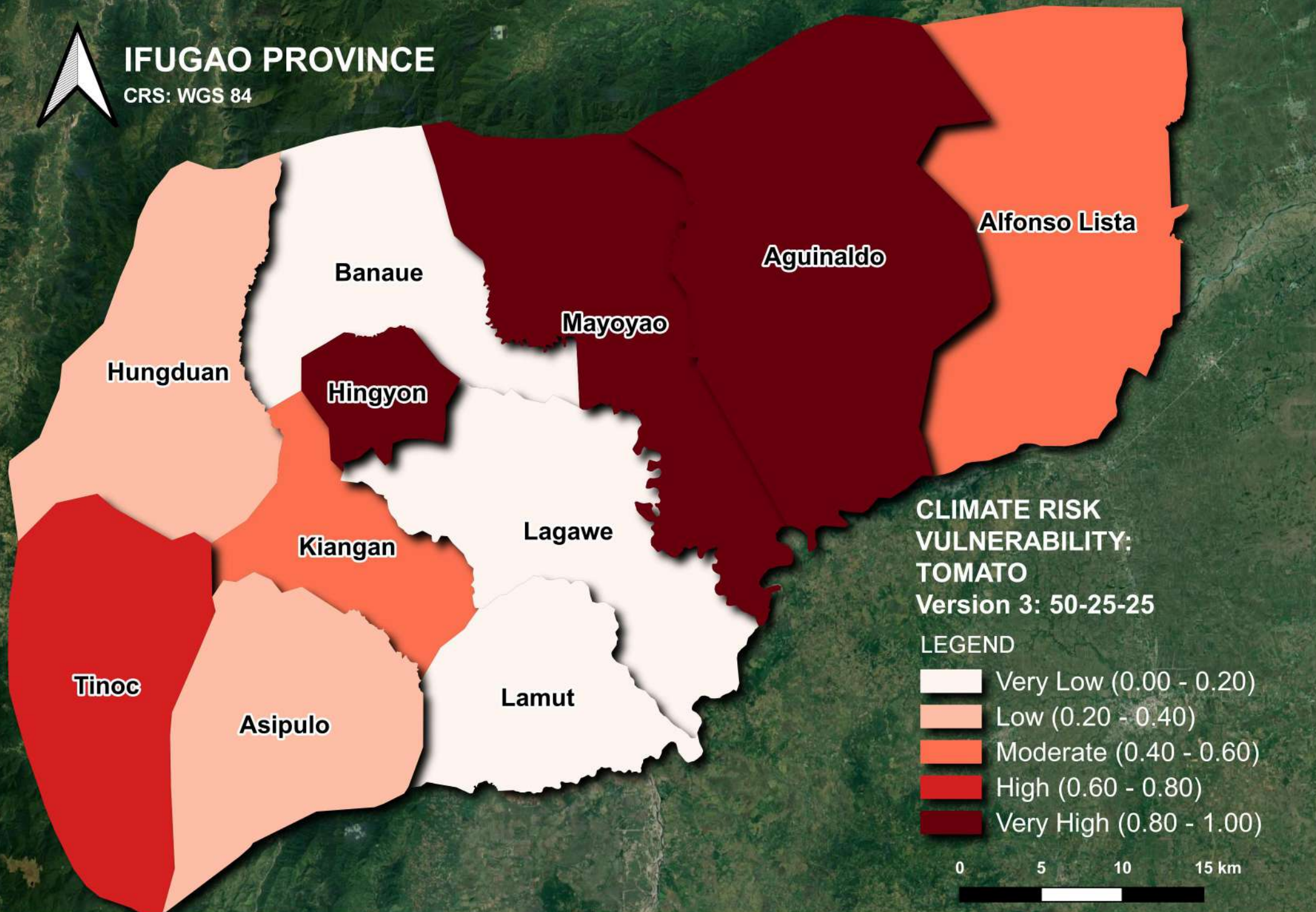
16°36'N

121°0'E

121°12'E

121°24'E


121°36'E



**CLIMATE RISK
VULNERABILITY:
TOMATO**
Version 3: 50-25-25

LEGEND

- Very Low (0.00 - 0.20)
- Low (0.20 - 0.40)
- Moderate (0.40 - 0.60)
- High (0.60 - 0.80)
- Very High (0.80 - 1.00)



IFUGAO PROVINCE

CRS: WGS 84



17°0'N

16°48'N

16°36'N

121°0'E

121°12'E

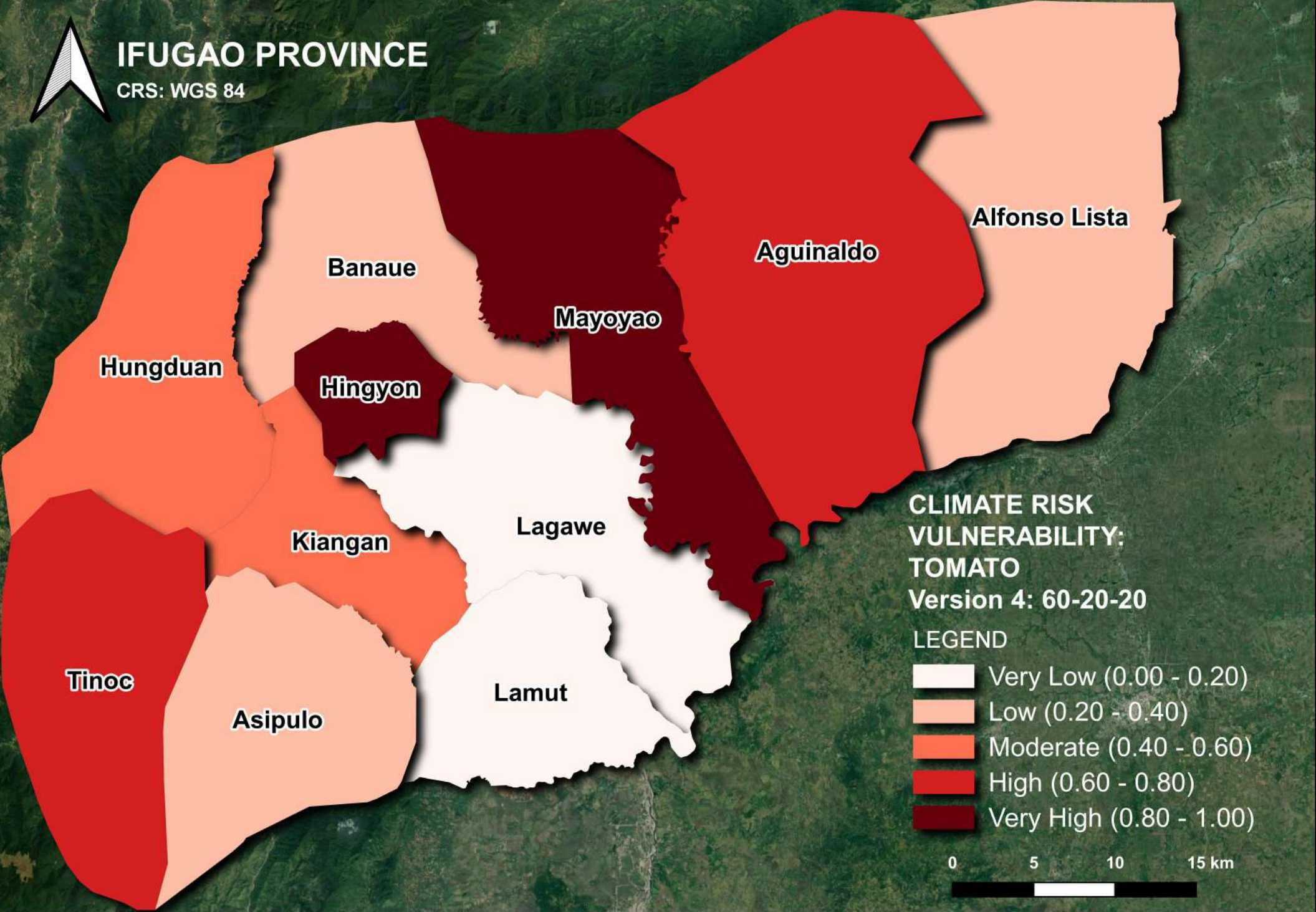
121°24'E

121°36'E

17°0'N






16°48'N


16°36'N



**CLIMATE RISK
VULNERABILITY:
TOMATO**
Version 4: 60-20-20

LEGEND

-  Very Low (0.00 - 0.20)
-  Low (0.20 - 0.40)
-  Moderate (0.40 - 0.60)
-  High (0.60 - 0.80)
-  Very High (0.80 - 1.00)



IFUGAO PROVINCE

CRS: WGS 84

17°0'N

16°48'N

16°36'N

121°0'E

121°12'E

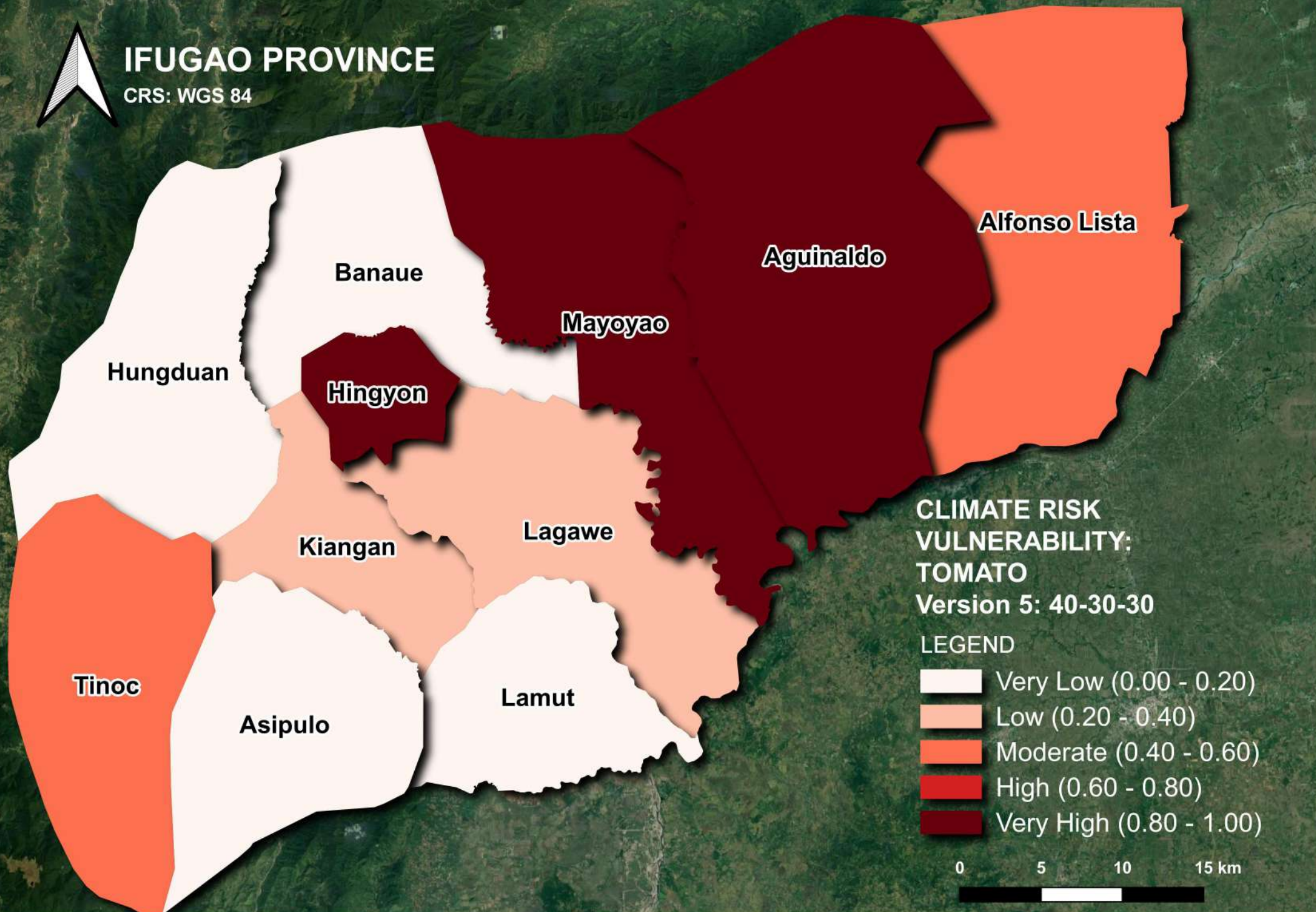
121°24'E

121°36'E

17°0'N






16°48'N

16°36'N



**CLIMATE RISK
VULNERABILITY:
TOMATO**
Version 5: 40-30-30

LEGEND

-  Very Low (0.00 - 0.20)
-  Low (0.20 - 0.40)
-  Moderate (0.40 - 0.60)
-  High (0.60 - 0.80)
-  Very High (0.80 - 1.00)

