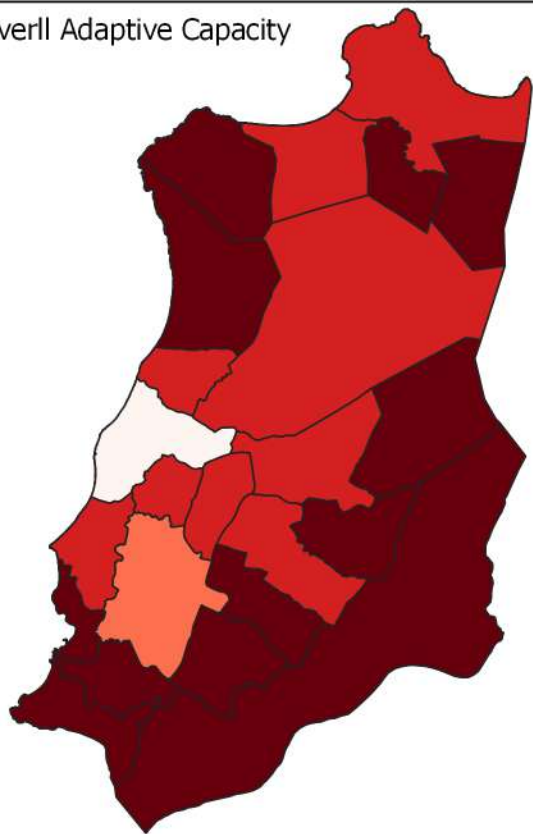


Map source: ESRI Shaded Relief

Overall Adaptive Capacity



ILOCOS NORTE

Adaptive Capacity Index

Very Low

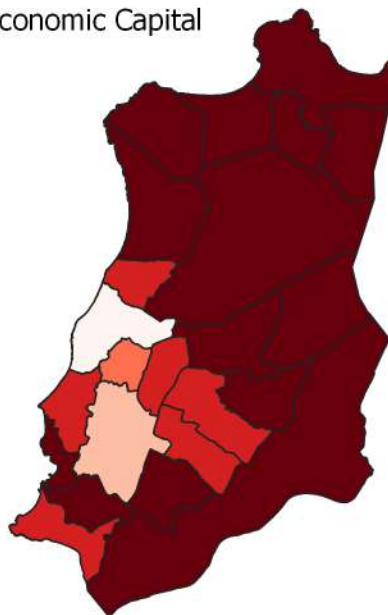
Low

Moderate

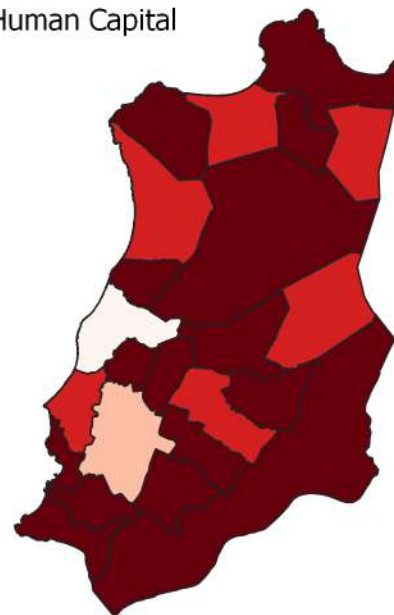
High

Very High

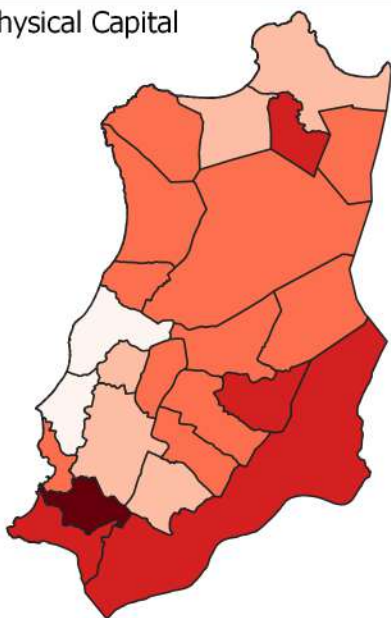
Economic Capital



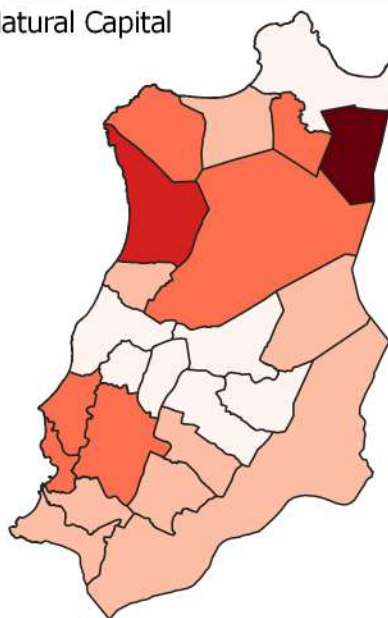
Human Capital



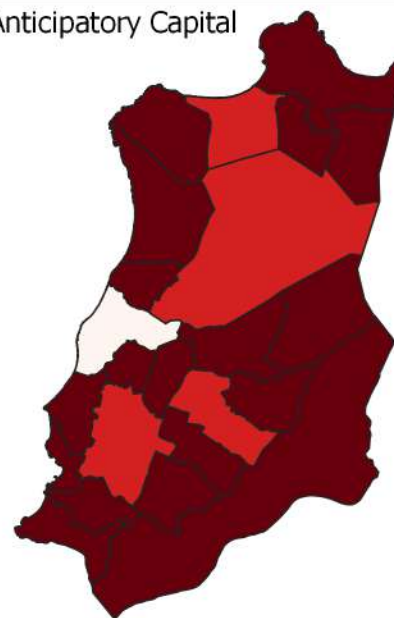
Physical Capital

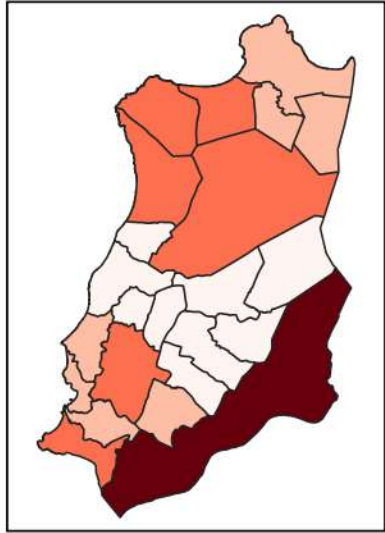
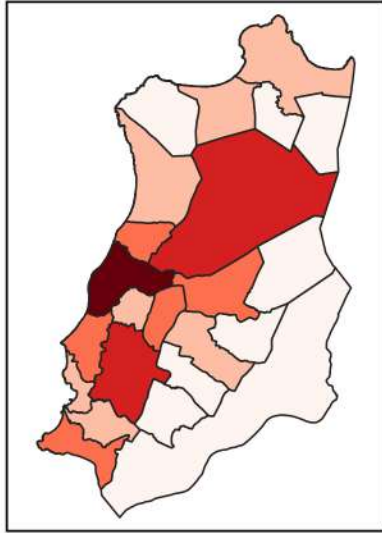
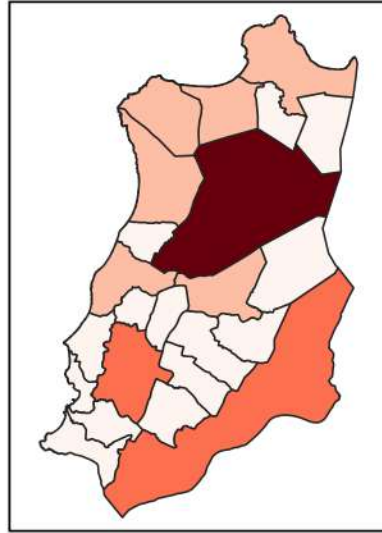
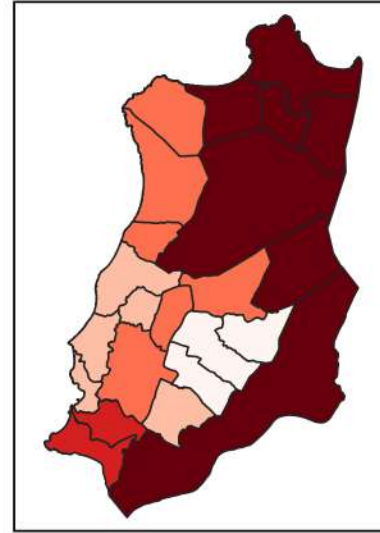
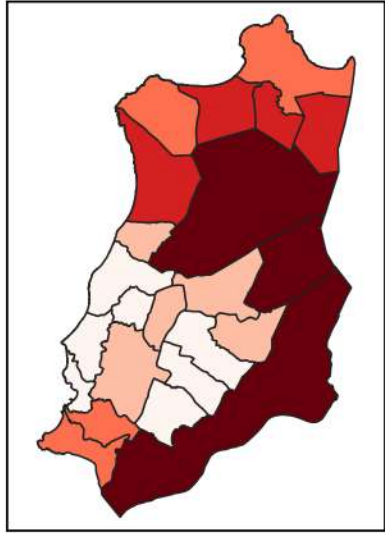
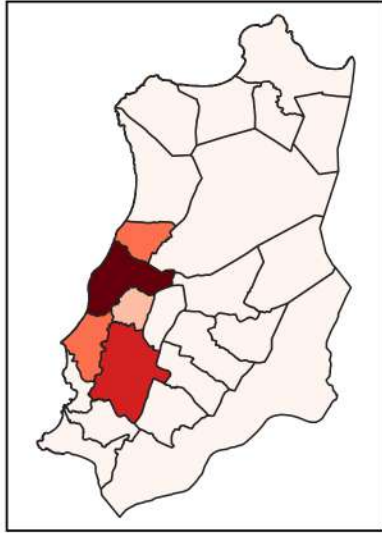
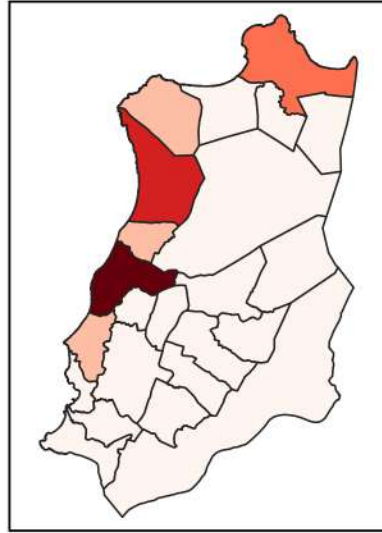
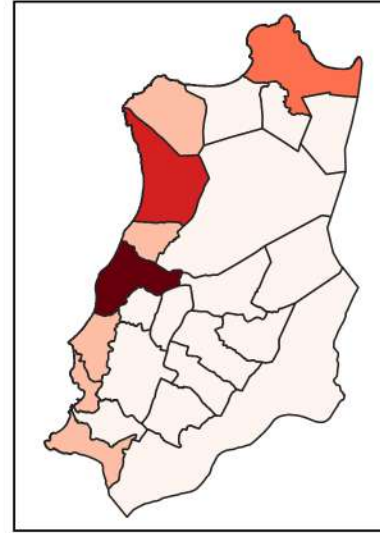
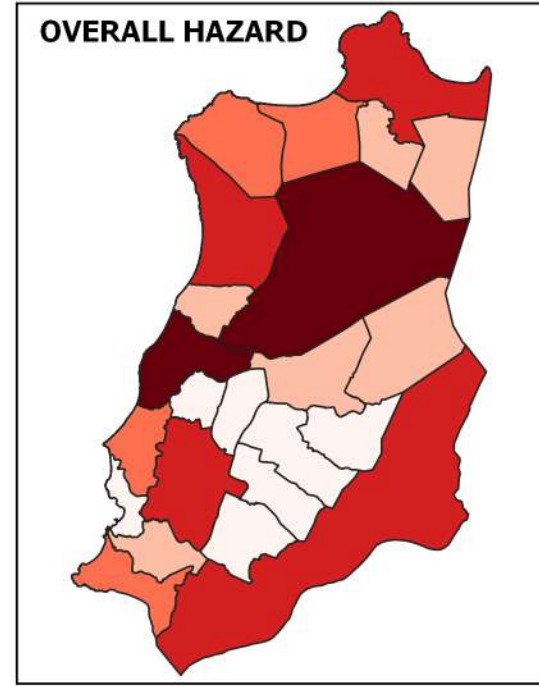


Natural Capital



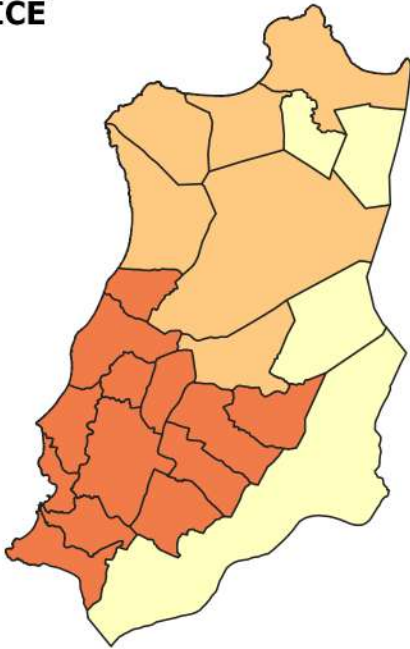
Anticipatory Capital



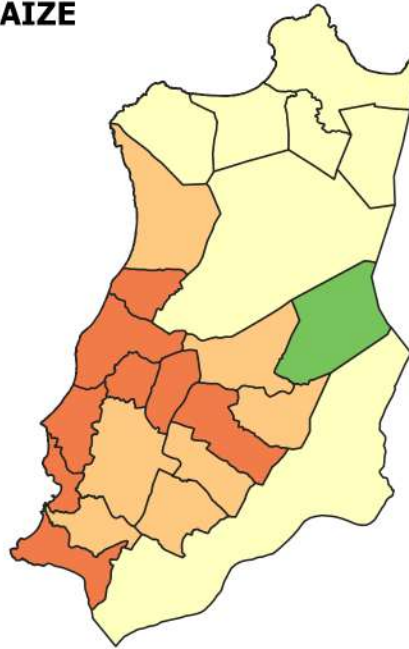
TYPHOON**FLOOD****DROUGHT****LANDSLIDE****ILOCOS NORTE****Hazard Index****SOIL EROSION****SALTWATER INTRUSION****SEA LEVEL RISE****STORM SURGE****OVERALL HAZARD**

ILOCOS NORTE - CROP CLIMATE SENSITIVITY

RICE



MAIZE



GARLIC



Sensitivity Index

Gain

Gain

Gain

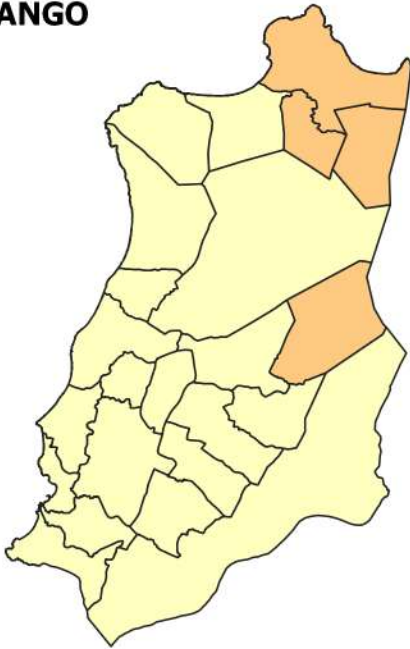
No Change

No Change

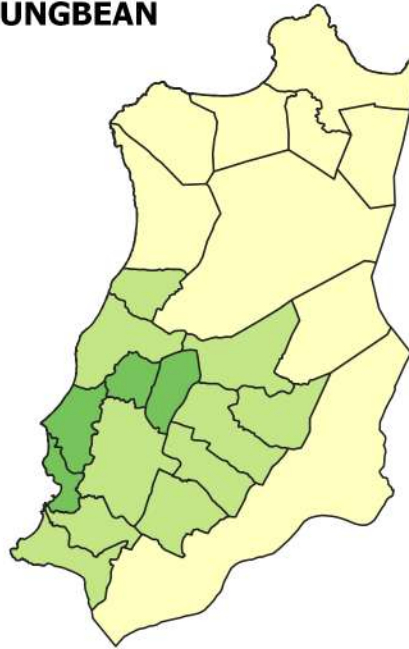
No Change

Loss

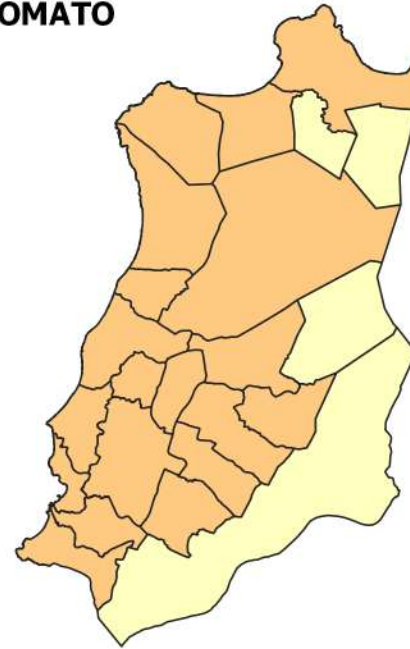
MANGO



MUNGBEAN

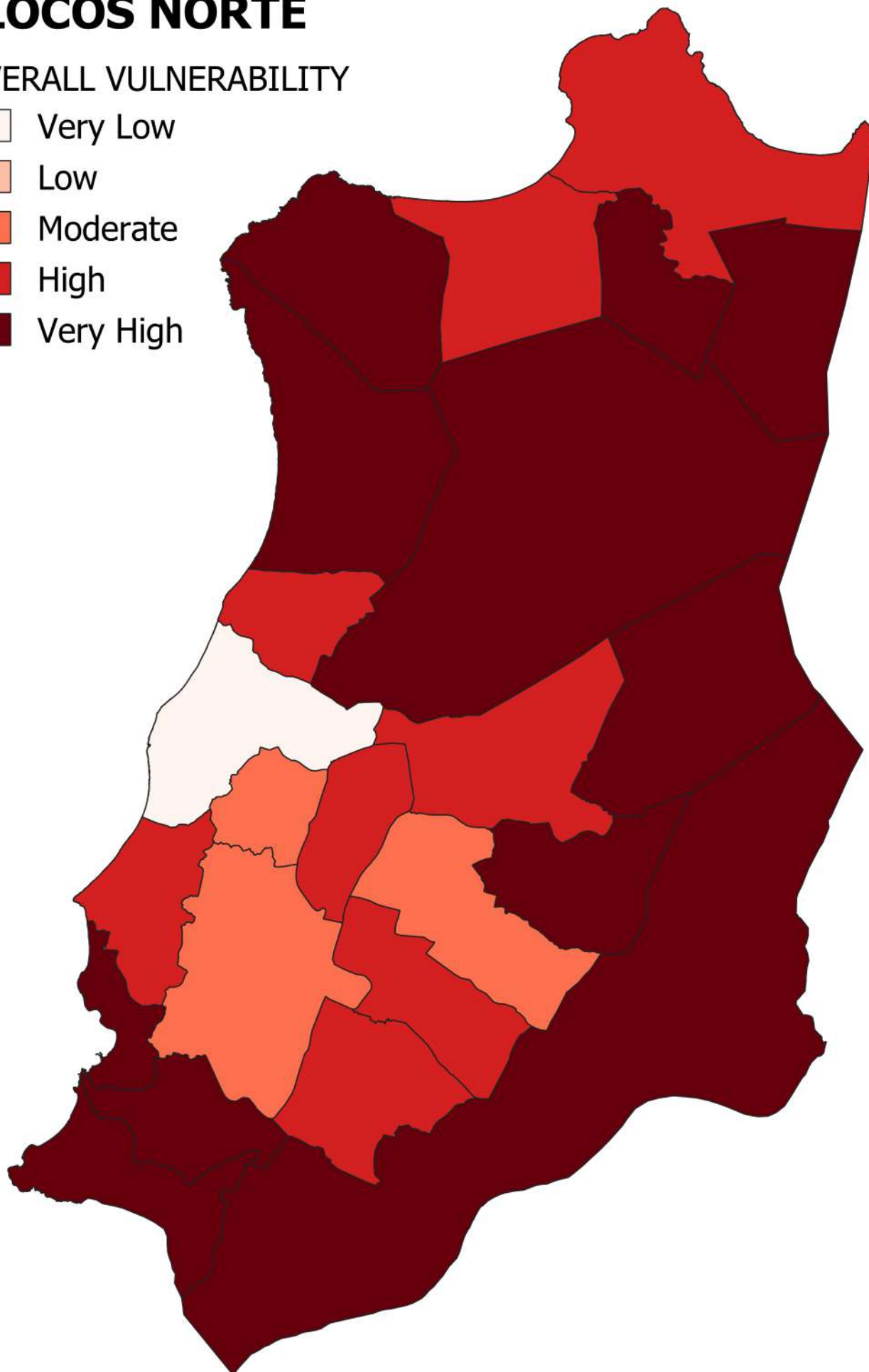


TOMATO



ILOCOS NORTE

OVERALL VULNERABILITY



ILOCOS NORTE

Vulnerability Index

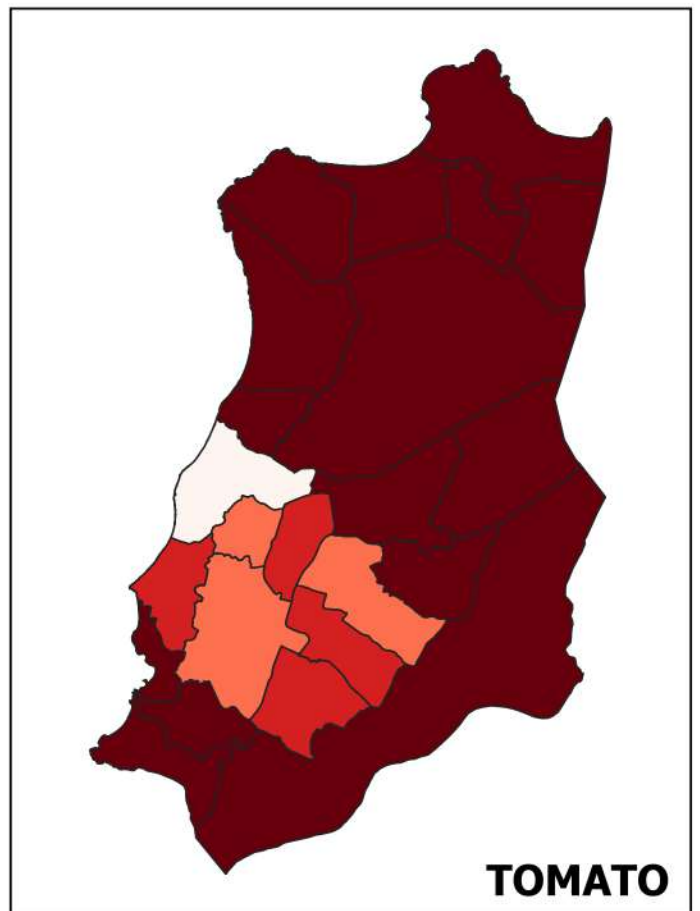
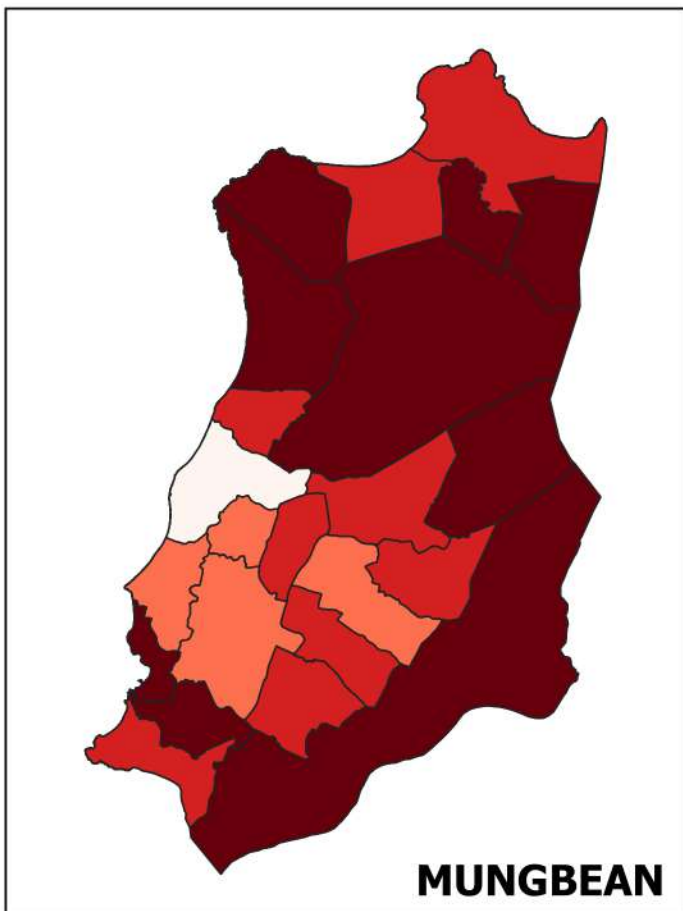
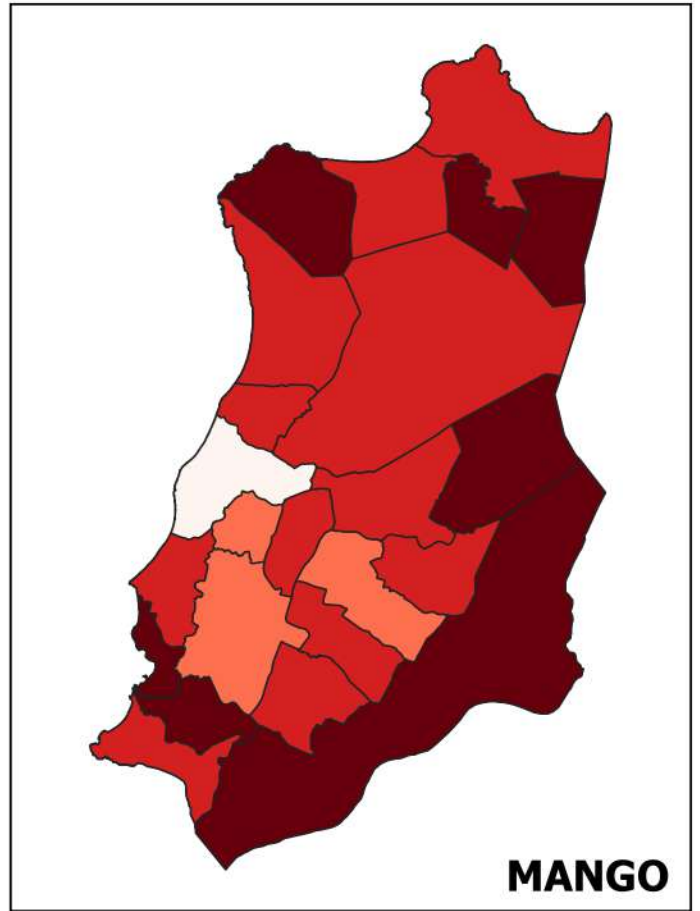
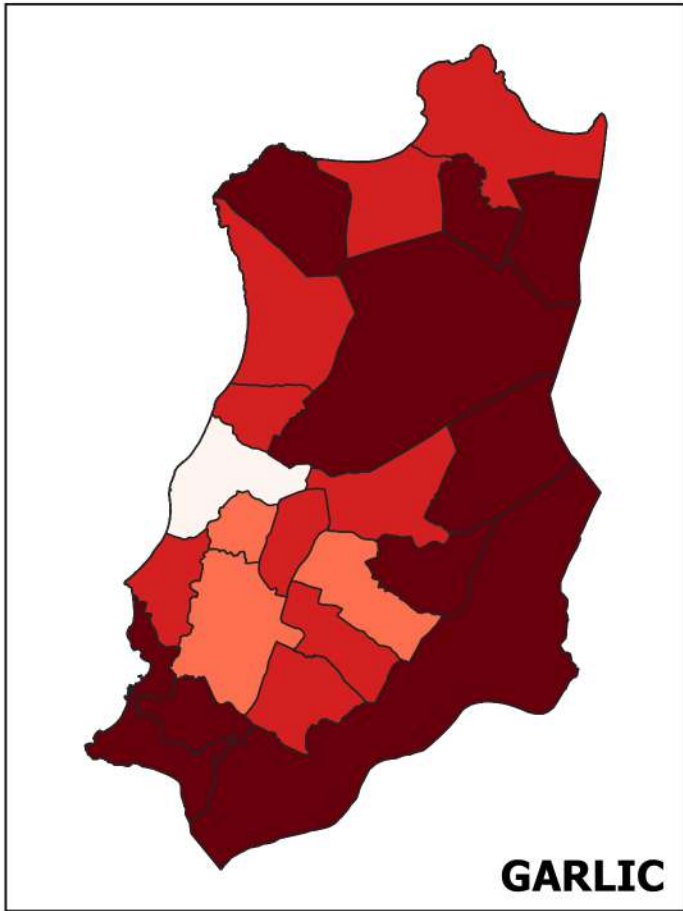
Very Low

Low

Moderate

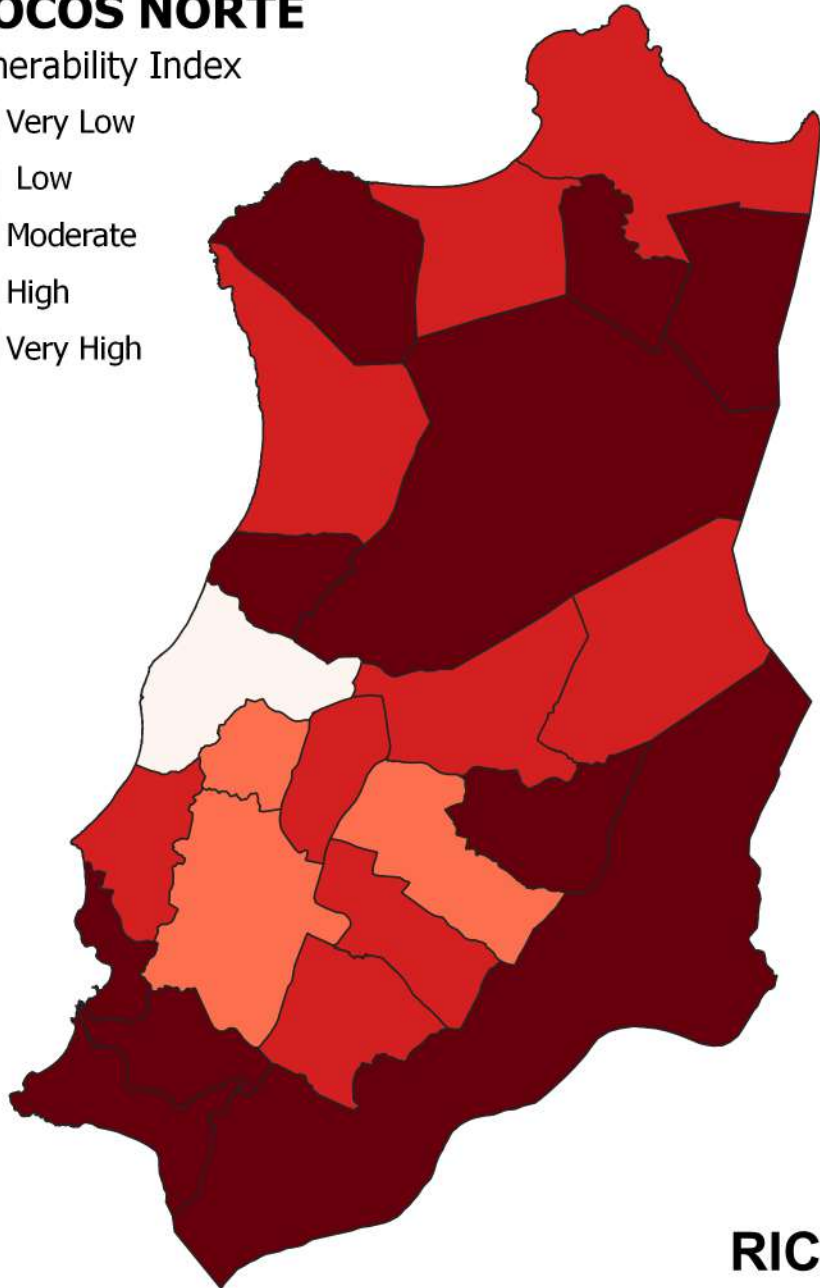
High

Very High

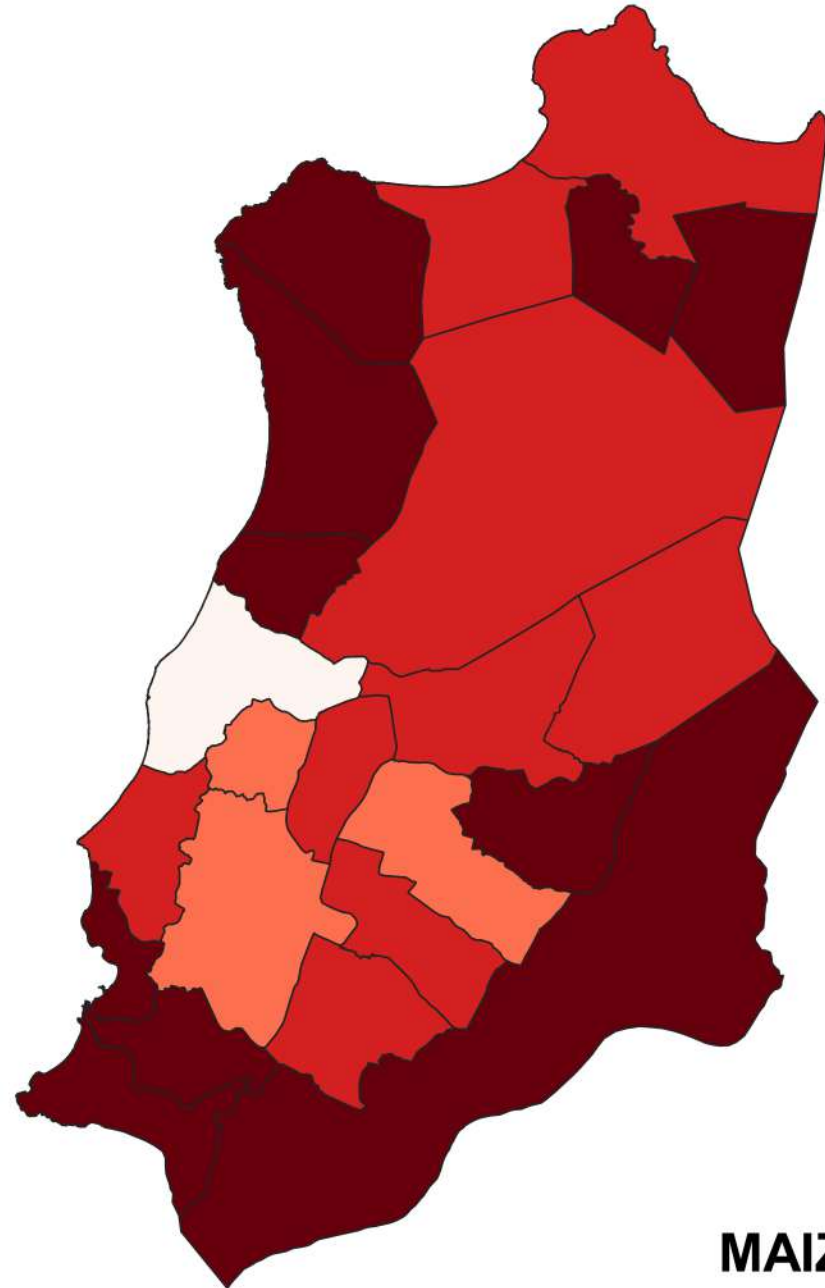


ILOCOS NORTE

Vulnerability Index



RICE



MAIZE