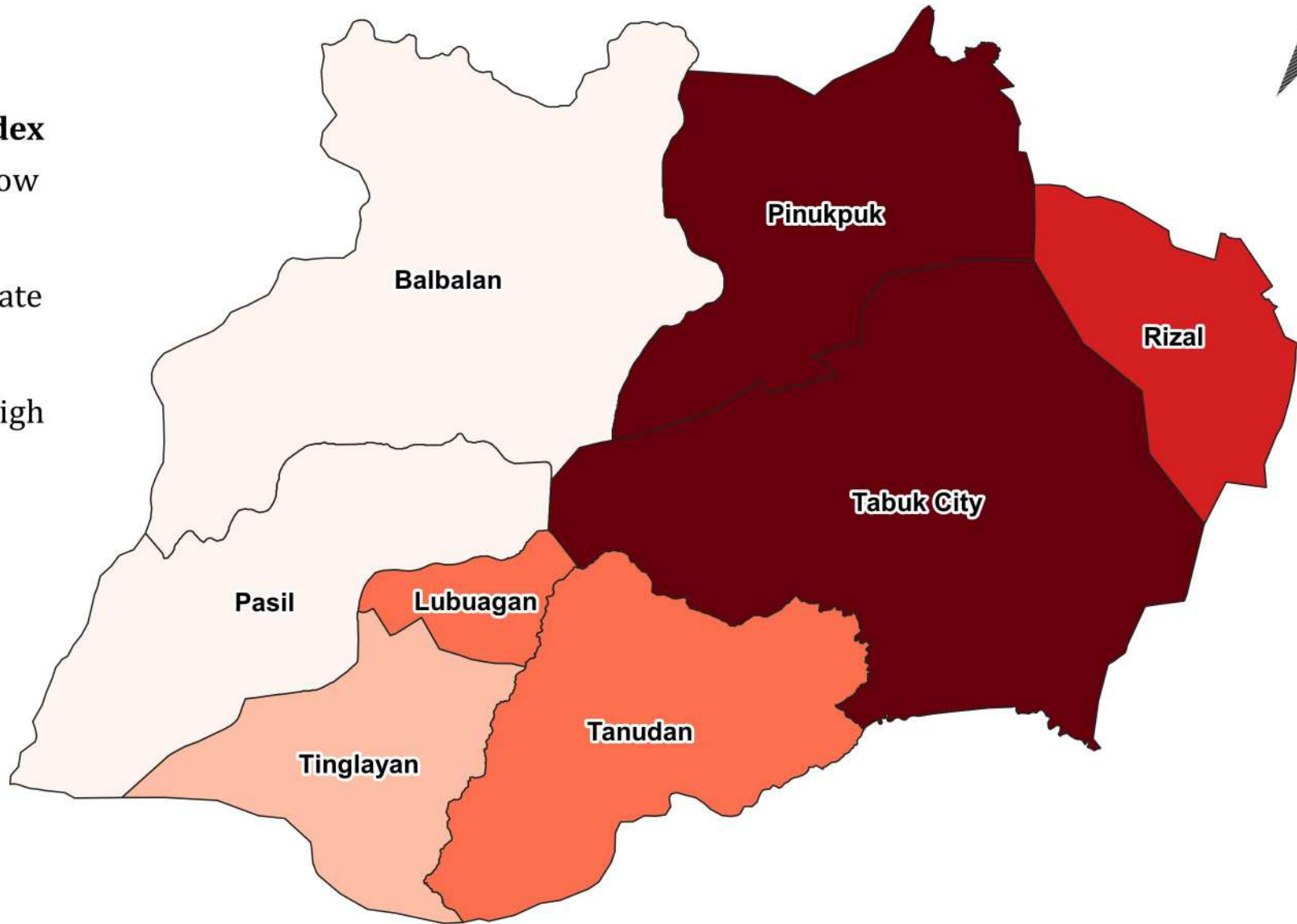


Overall Hazard

Legend:

Hazard Index

- Very Low
- Low
- Moderate
- High
- Very High




Coordinate Reference System:
WGS 84

Hazard: Drought



Legend:

Hazard Index

-  Very Low
-  Low
-  Moderate
-  High
-  Very High



Coordinate Reference System:
WGS 84

Hazard: Erosion



Legend:

Hazard Index

-  Very Low
-  Low
-  Moderate
-  High
-  Very High



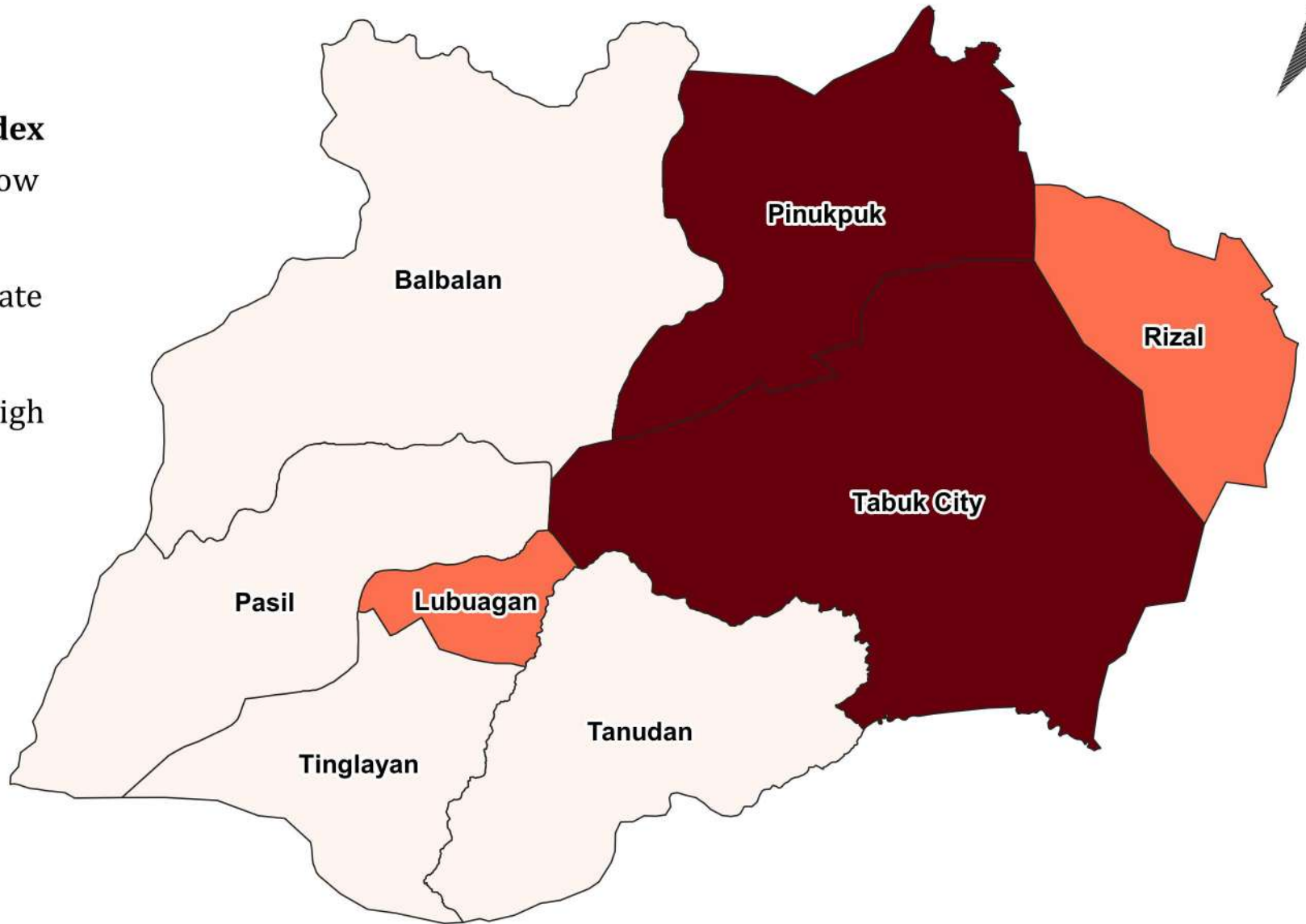
Coordinate Reference System:
WGS 84

Hazard: Flood

Legend:

Hazard Index

- Very Low
- Low
- Moderate
- High
- Very High



Coordinate Reference System:
WGS 84

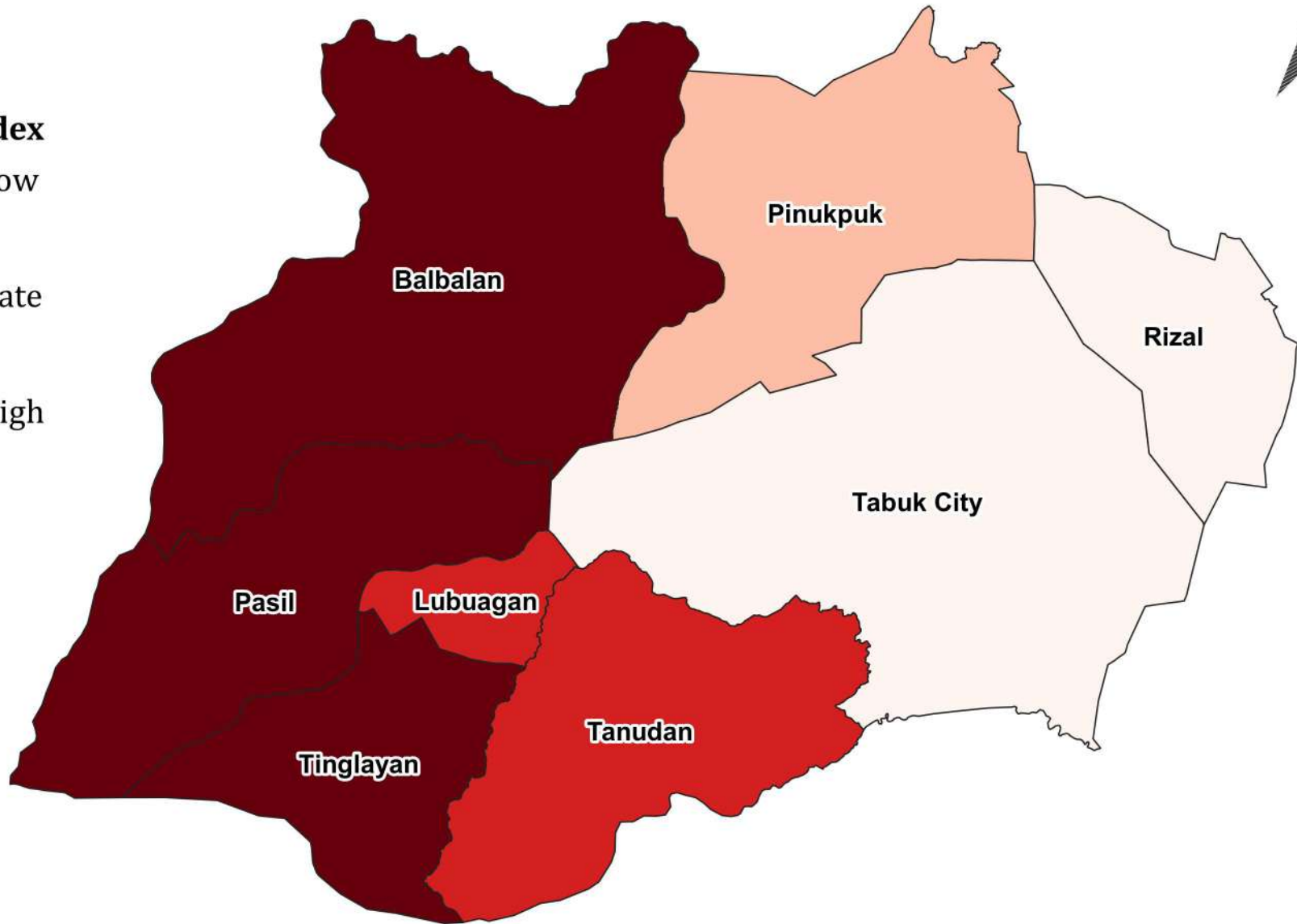
Hazard: Landslide

N

Legend:

Hazard Index

- Very Low
- Low
- Moderate
- High
- Very High



Coordinate Reference System:
WGS 84

Hazard: Salt Water Intrusion



Legend:

Hazard Index

-  Very Low
-  Low
-  Moderate
-  High
-  Very High



Coordinate Reference System:
WGS 84

Hazard: Sea Level Rise

Legend:

Hazard Index

- Very Low
- Low
- Moderate
- High
- Very High



Coordinate Reference System:
WGS 84

Hazard: Storm Surge

N

Legend:

Hazard Index

- Very Low
- Low
- Moderate
- High
- Very High




Coordinate Reference System:
WGS 84

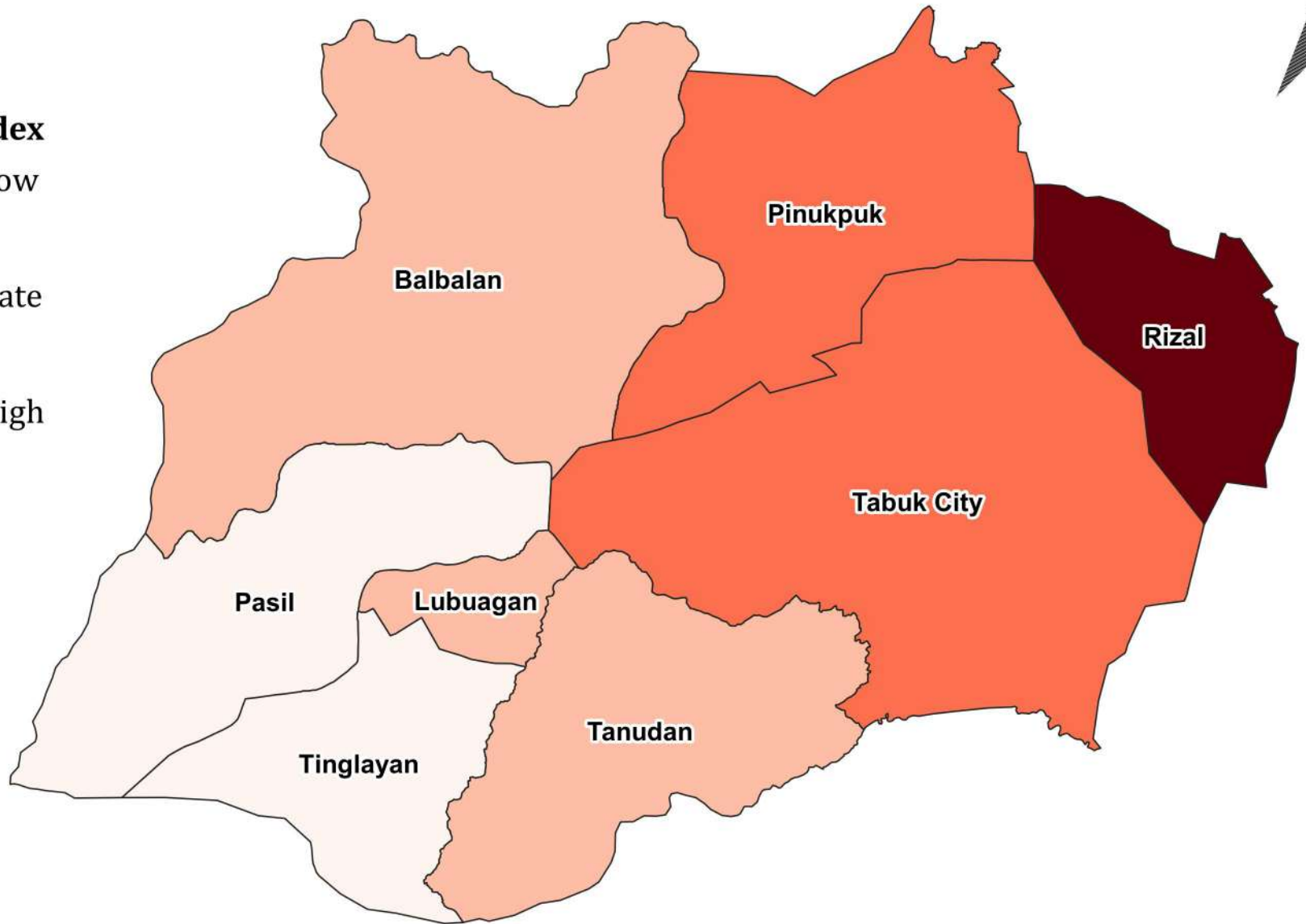
Hazard: Typhoon



Legend:

Hazard Index

-  Very Low
-  Low
-  Moderate
-  High
-  Very High



Coordinate Reference System:
WGS 84

120.80

121.00

121.20

121.40

121.60

17.60

17.60

17.40

17.40

17.20

17.20

120.80

121.00

121.20

121.40

121.60