

Adaptive Capacity Map

PROVINCE OF MASBATE



Department of Agriculture, RFO 5
Adaptation and Mitigation Initiative in Agriculture
San Agustin, Pili, Camarines Sur

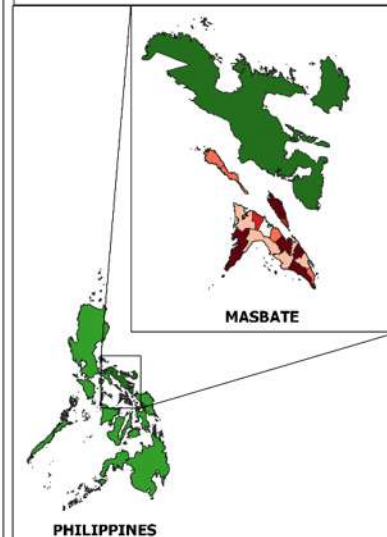
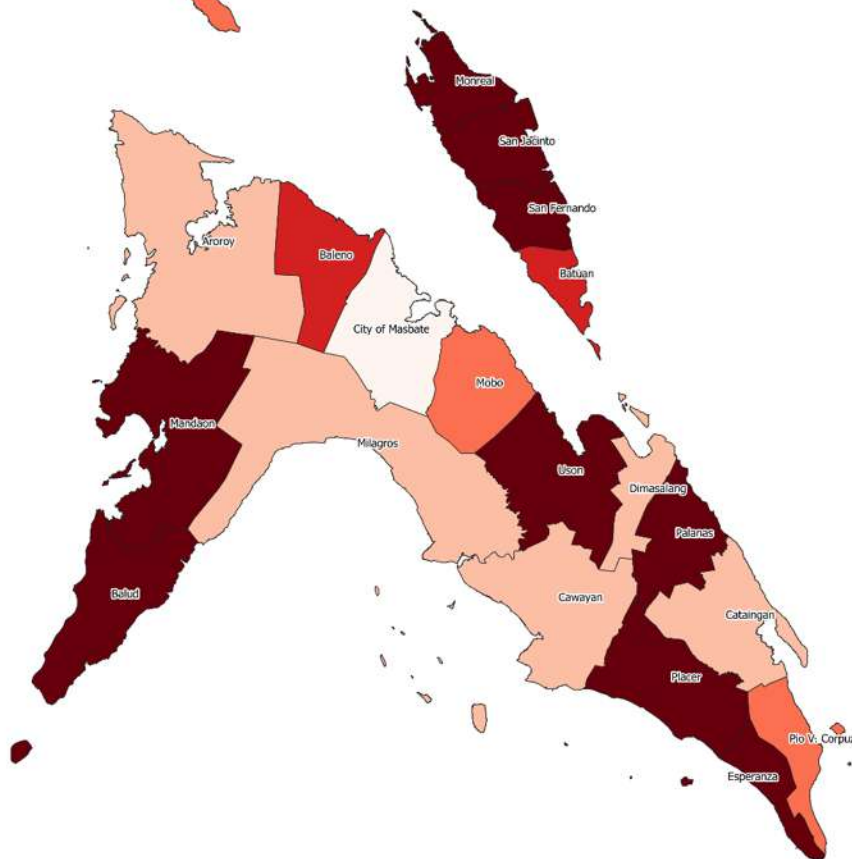
Climate Risk Vulnerability Assessment (CRVA)



Scale - 1:320000
CRS - WGS84

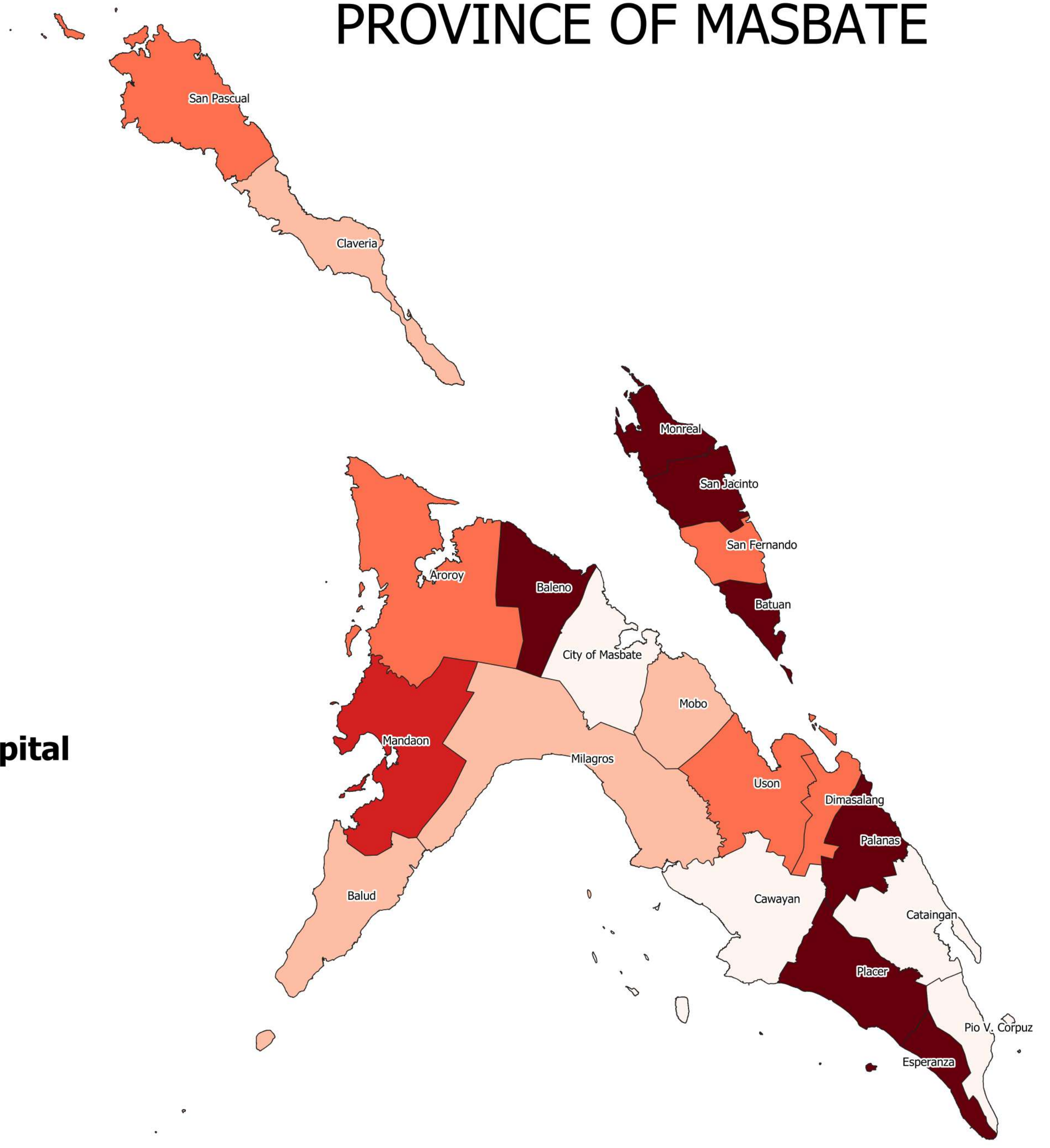
Legend

- Very High
- High
- Moderate
- Low
- Very Low



Anticipatory Capital Map

PROVINCE OF MASBATE



Legend

Anticipatory Capital

- Very High
- High
- Moderate
- Low
- Very Low

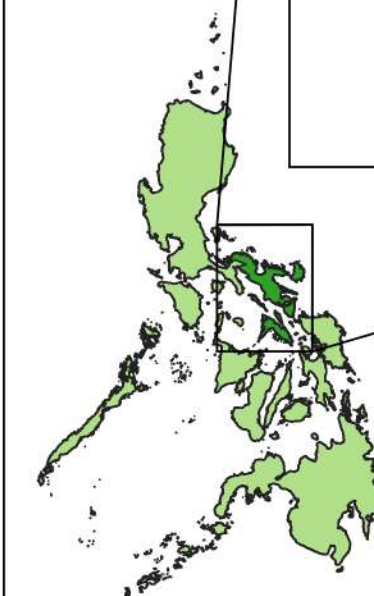
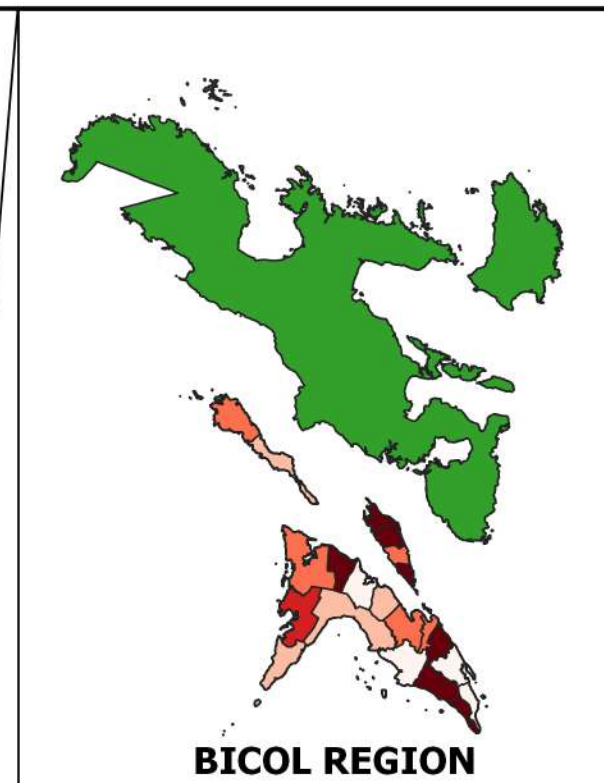


Department of Agriculture, RFO 5
 Adaptation and Mitigation Initiative in Agriculture
 San Agustin, Pili, Camarines Sur

Climate Risk Vulnerability Assessment (CRVA)




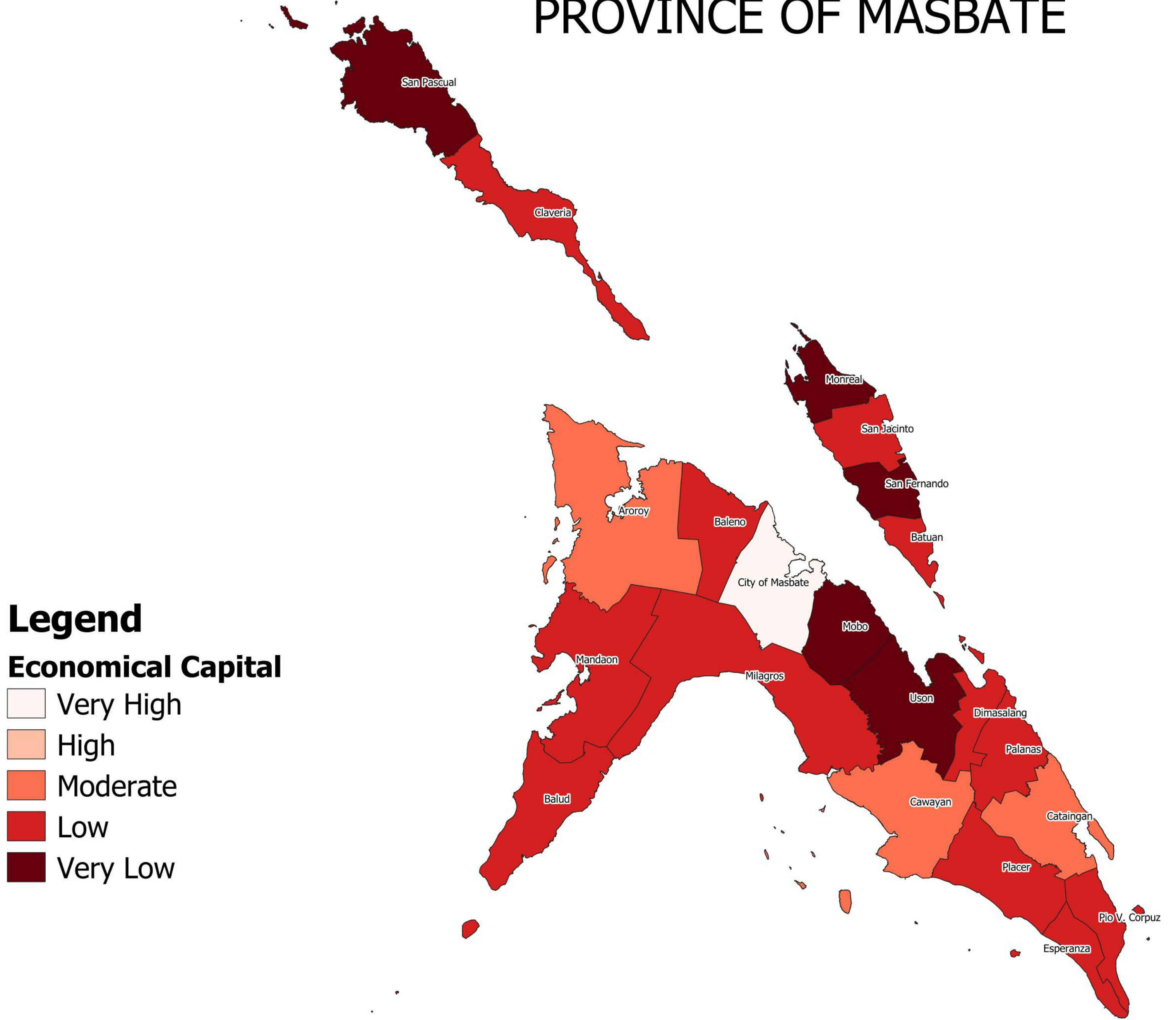
Scale - 1:400000
 CRS - WGS84



PHILIPPINES

Economic Capital Map

PROVINCE OF MASBATE

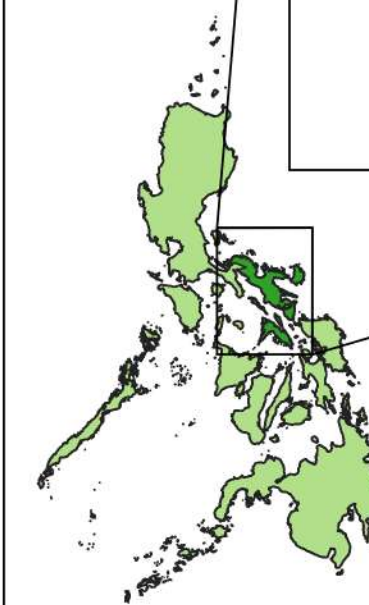
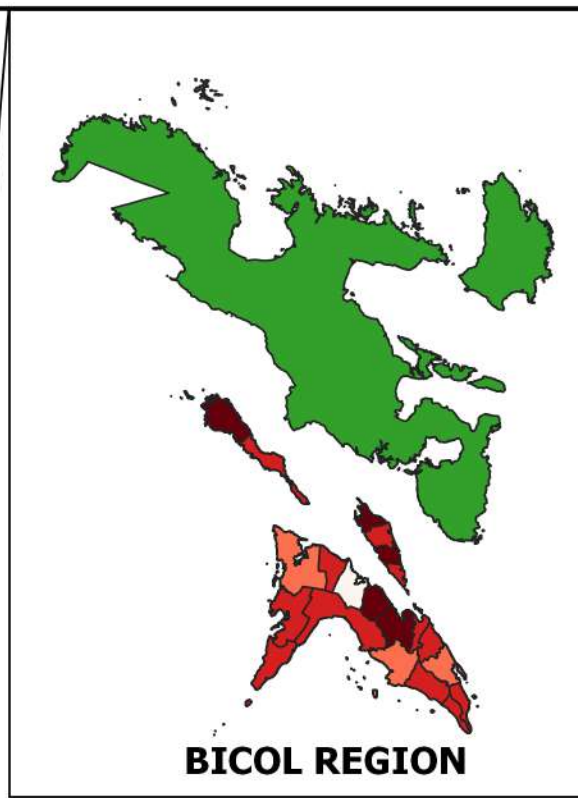


Department of Agriculture, RFO 5
 Adaptation and Mitigation Initiative in Agriculture
 San Agustin, Pili, Camarines Sur

Climate Risk Vulnerability Assessment (CRVA)



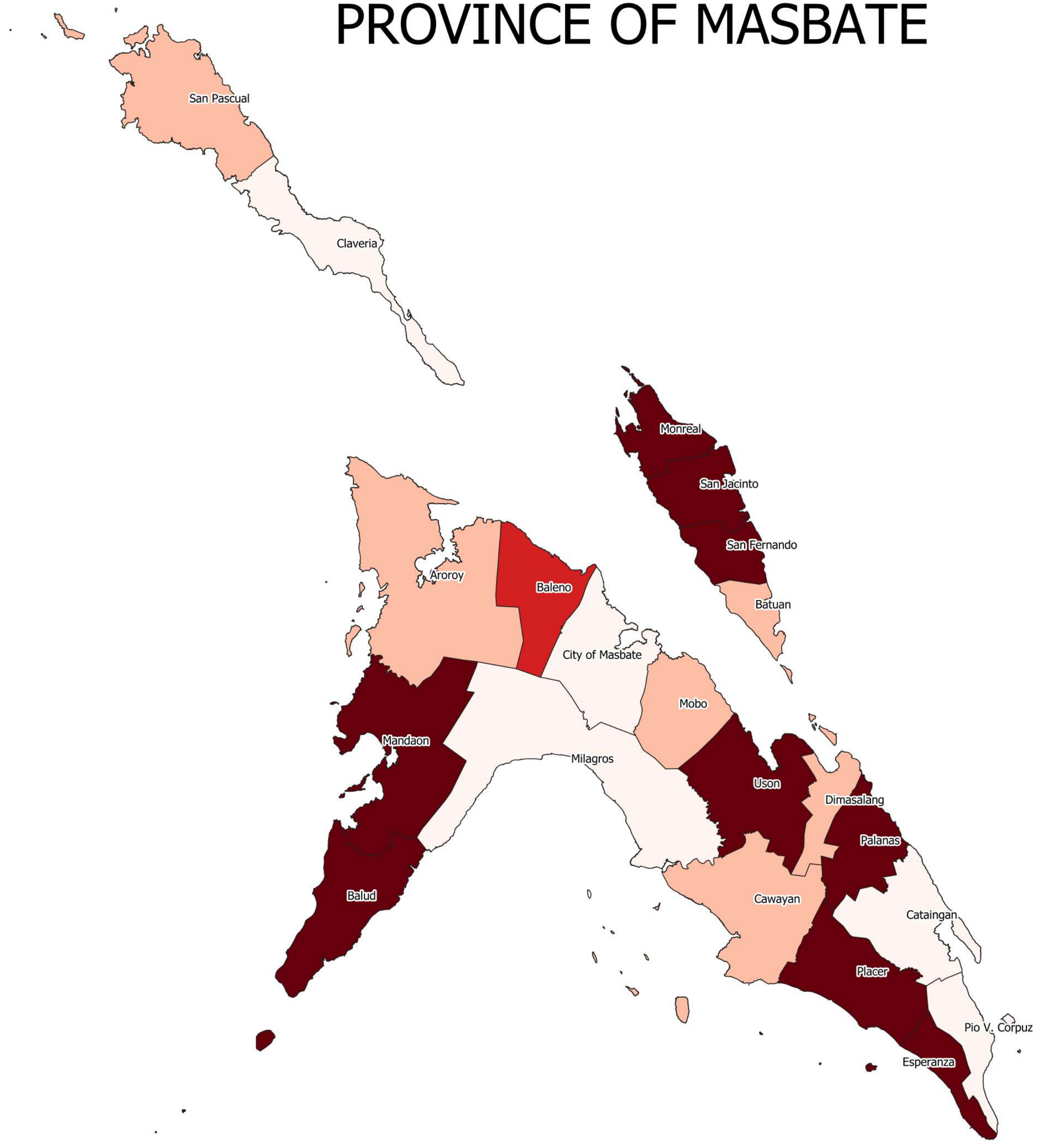
Scale - 1:400000
 CRS - WGS84



PHILIPPINES

Health Capital Map

PROVINCE OF MASBATE



Legend

Health Capital

- Very High
- High
- Moderate
- Low
- Very Low

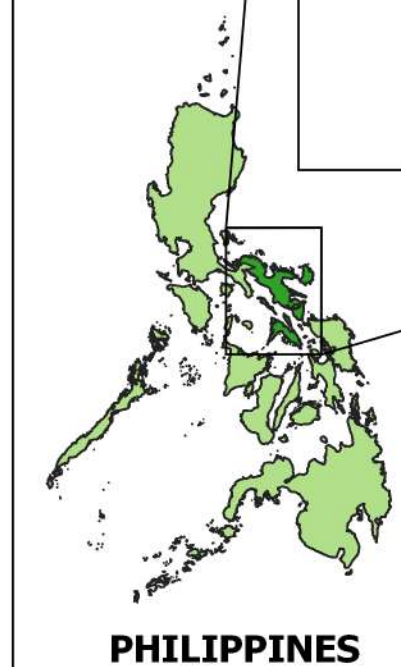
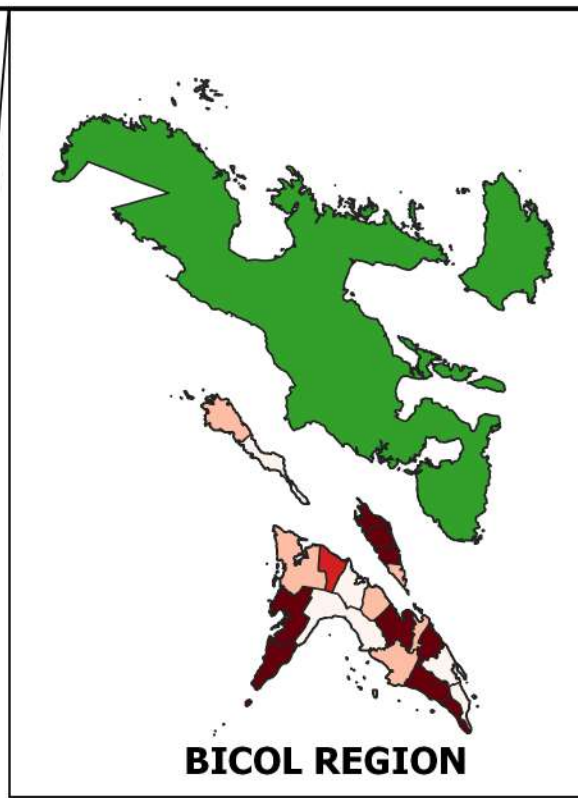


Department of Agriculture, RFO 5
 Adaptation and Mitigation Initiative in Agriculture
 San Agustin, Pili, Camarines Sur

Climate Risk Vulnerability Assessment (CRVA)



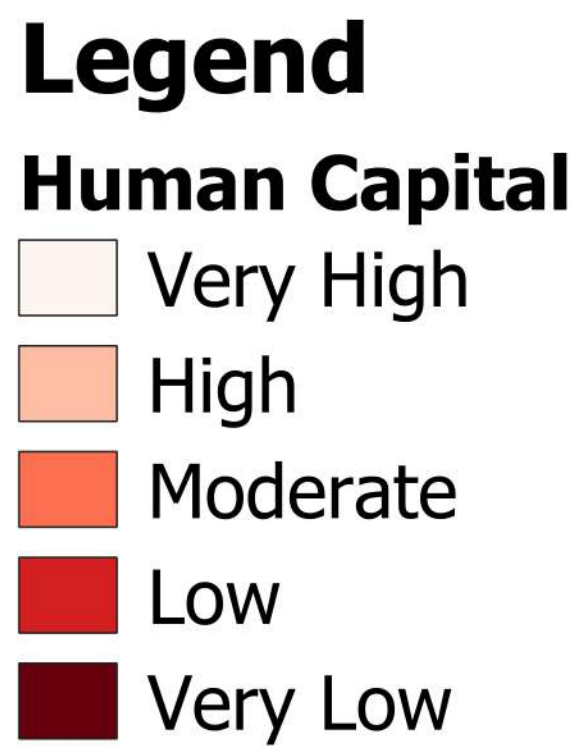
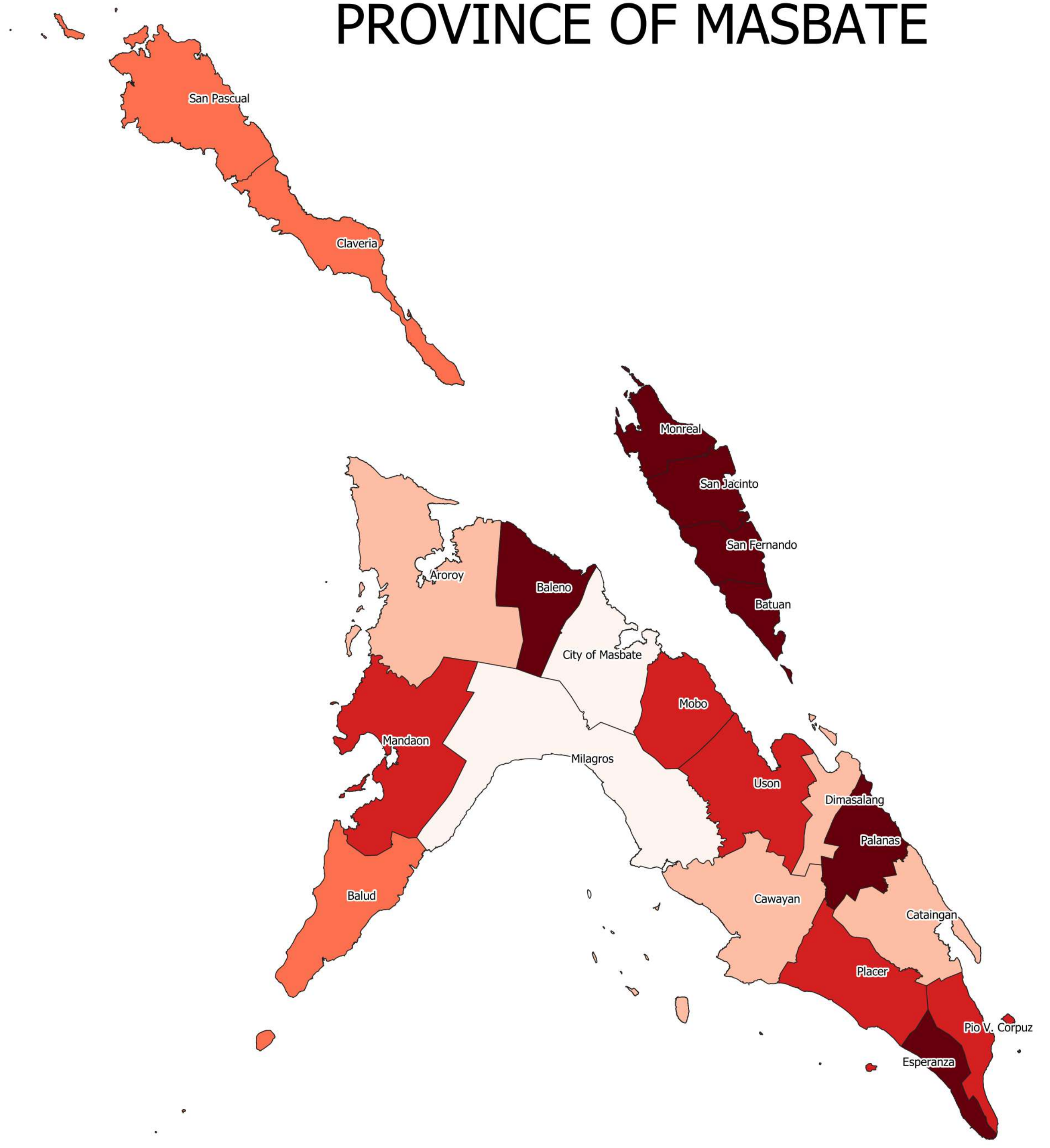
Scale - 1:400000
 CRS - WGS84



PHILIPPINES

Human Capital Map

PROVINCE OF MASBATE

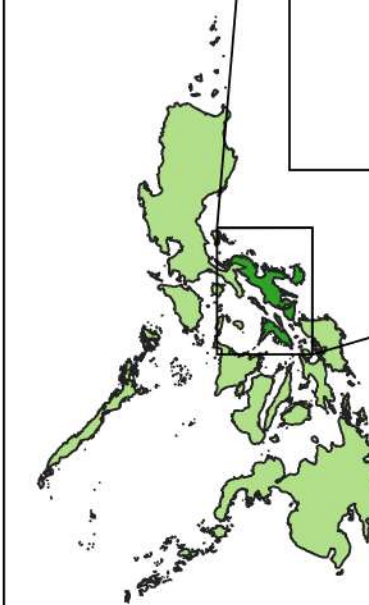
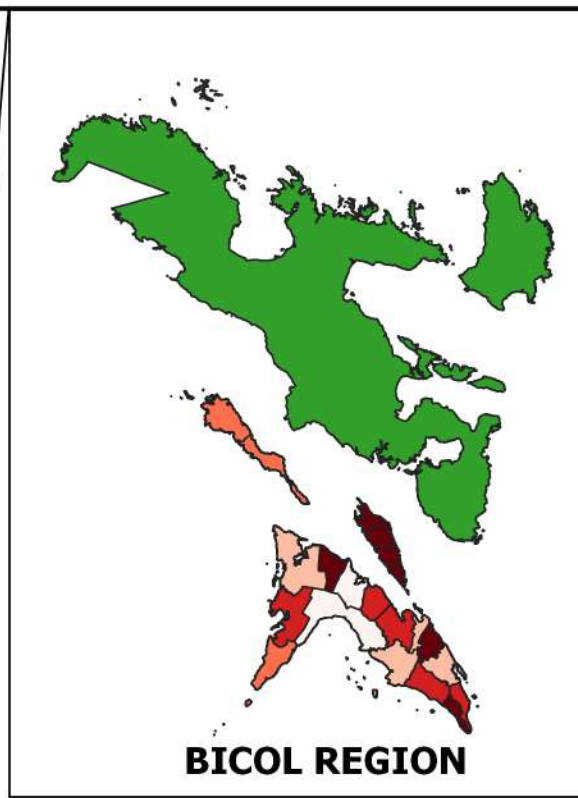


Department of Agriculture, RFO 5
 Adaptation and Mitigation Initiative in Agriculture
 San Agustin, Pili, Camarines Sur

Climate Risk Vulnerability Assessment (CRVA)



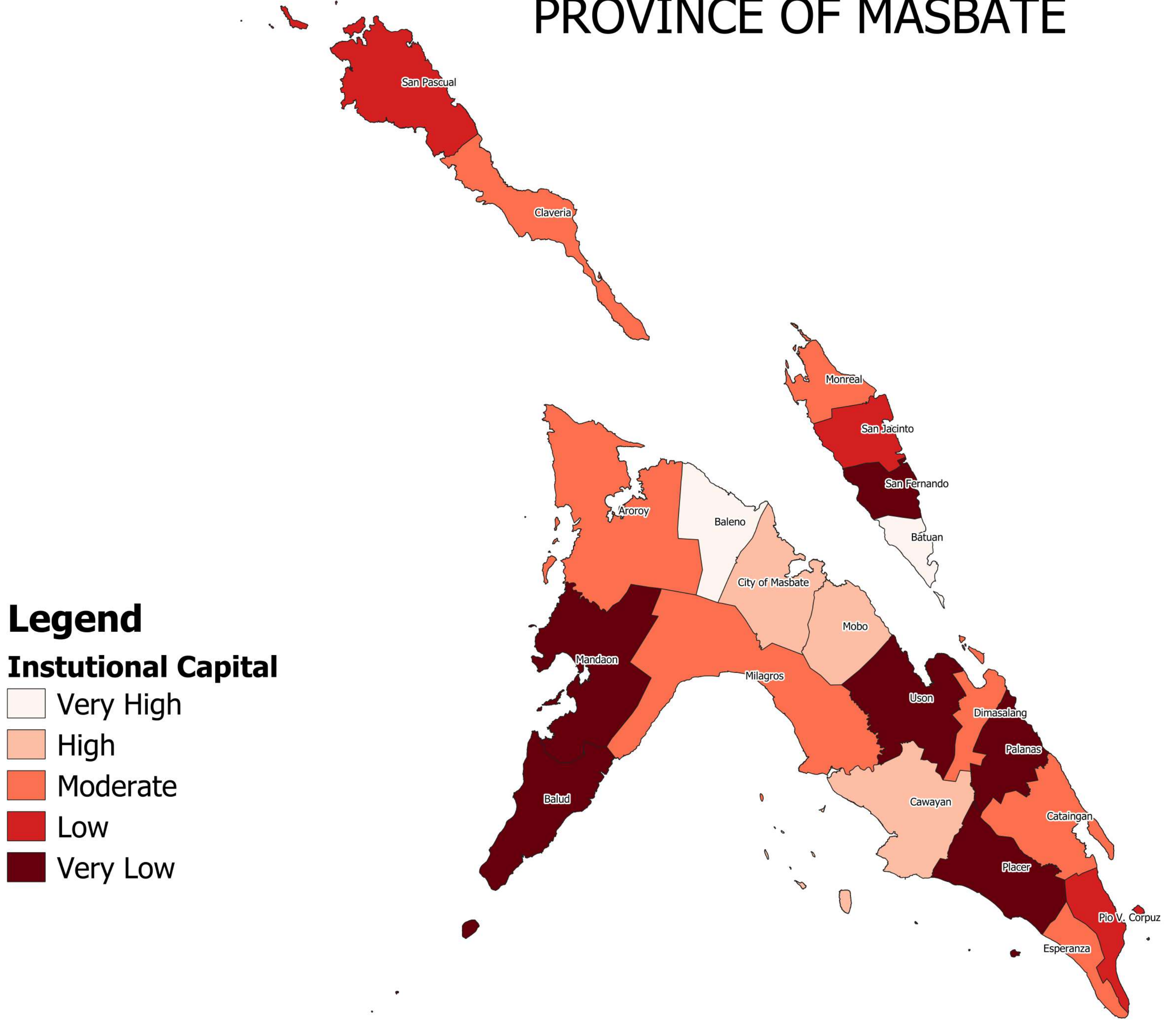
Scale - 1:400000
 CRS - WGS84



PHILIPPINES

Institutional Capital Map

PROVINCE OF MASBATE



Legend


Institutional Capital

- Very High
- High
- Moderate
- Low
- Very Low

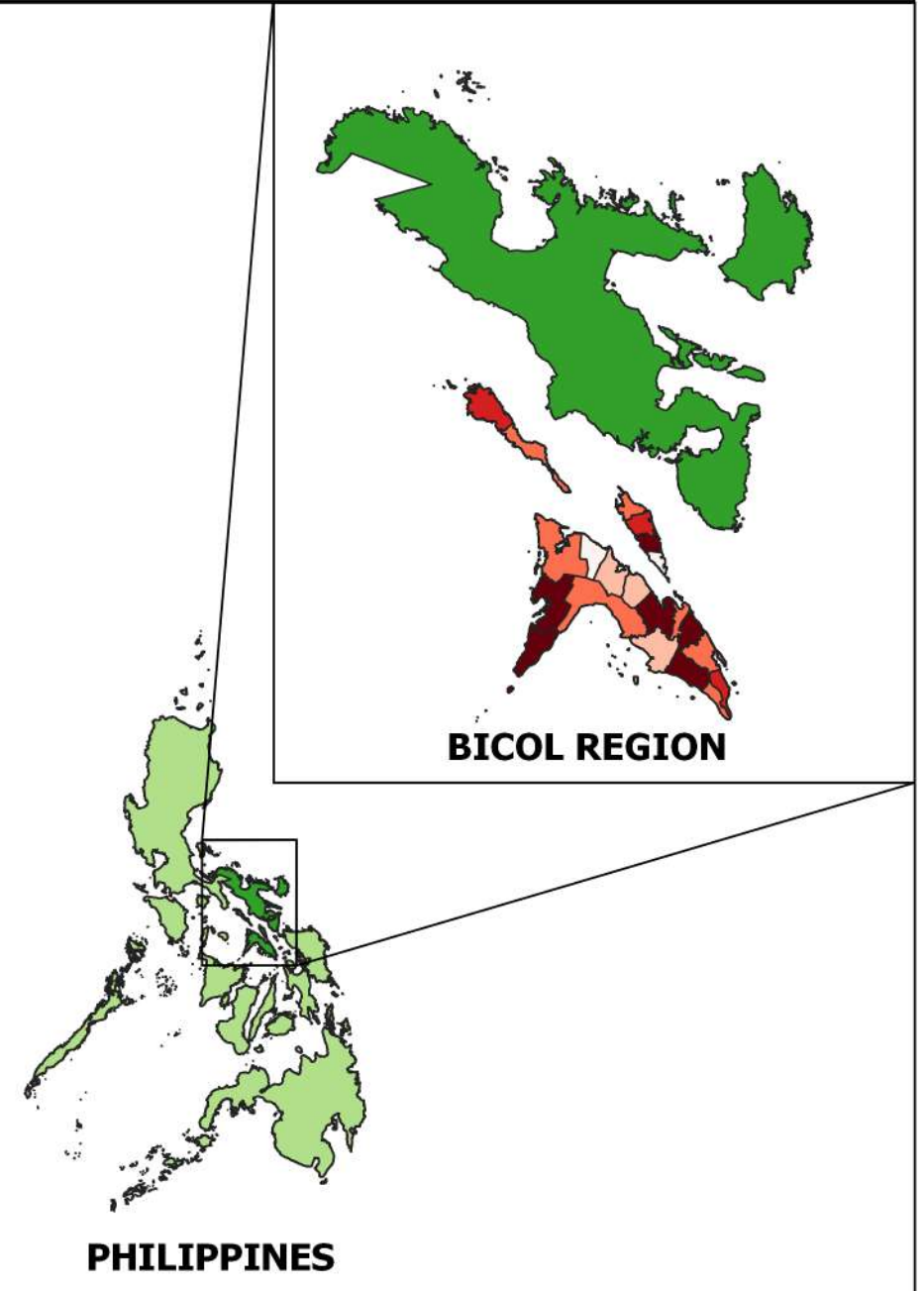


Department of Agriculture, RFO 5
 Adaptation and Mitigation Initiative in Agriculture
 San Agustin, Pili, Camarines Sur

Climate Risk Vulnerability Assessment (CRVA)

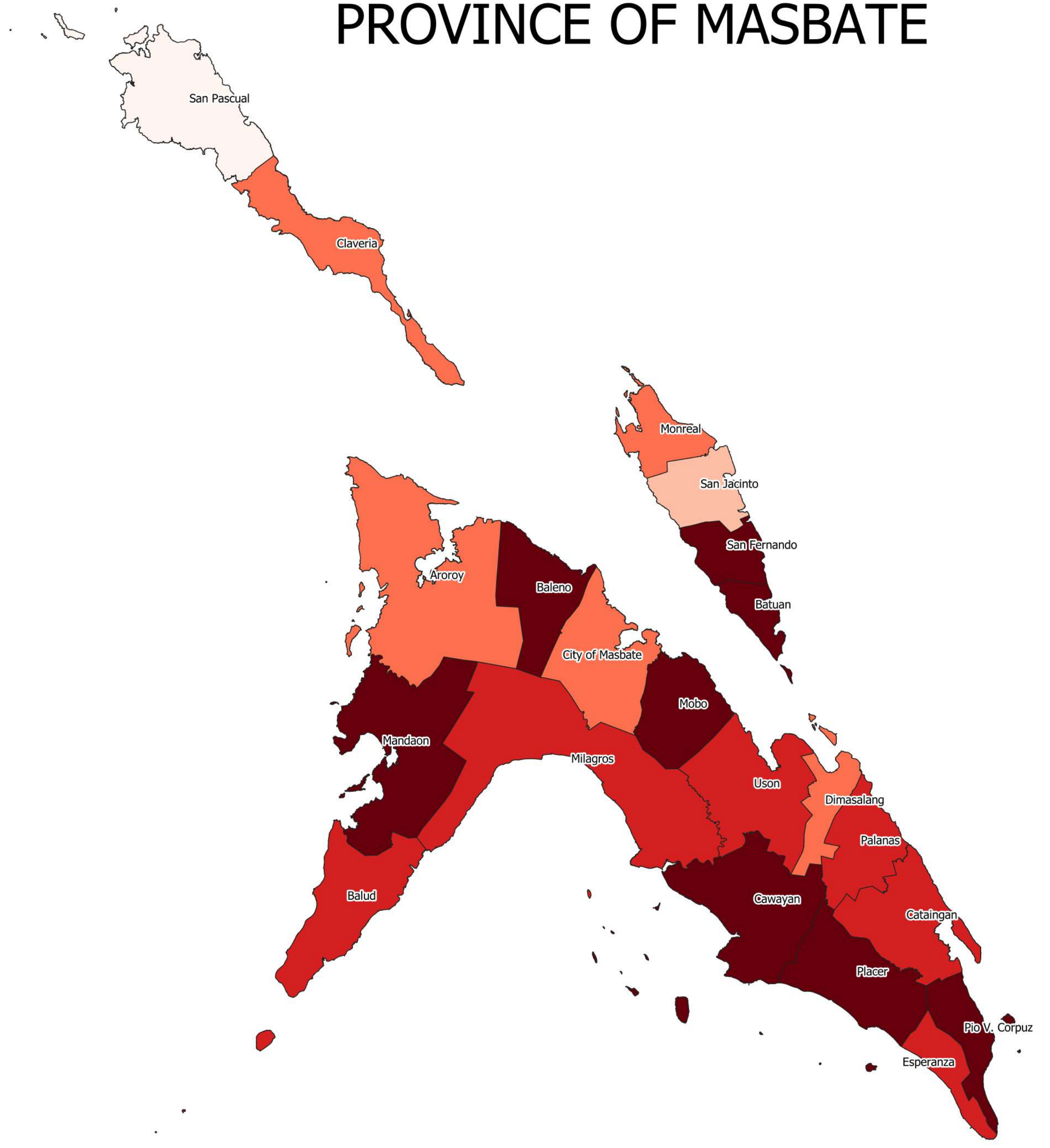


Scale - 1:400000
 CRS - WGS84



Natural Capital Map

PROVINCE OF MASBATE



Legend

Natural Capital

- Very High
- High
- Moderate
- Low
- Very Low

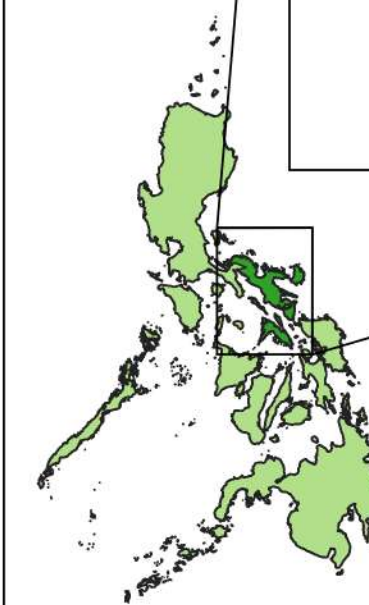
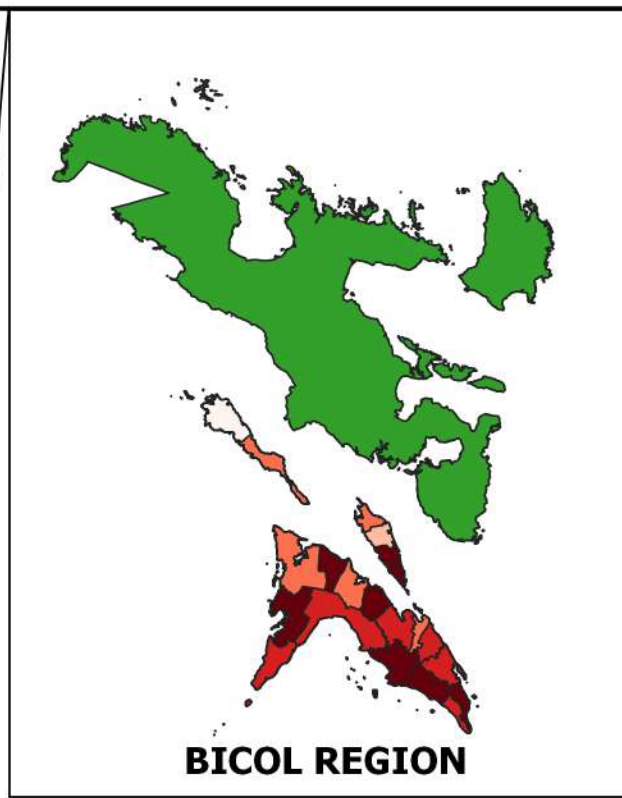


Department of Agriculture, RFO 5
 Adaptation and Mitigation Initiative in Agriculture
 San Agustin, Pili, Camarines Sur

Climate Risk Vulnerability Assessment (CRVA)

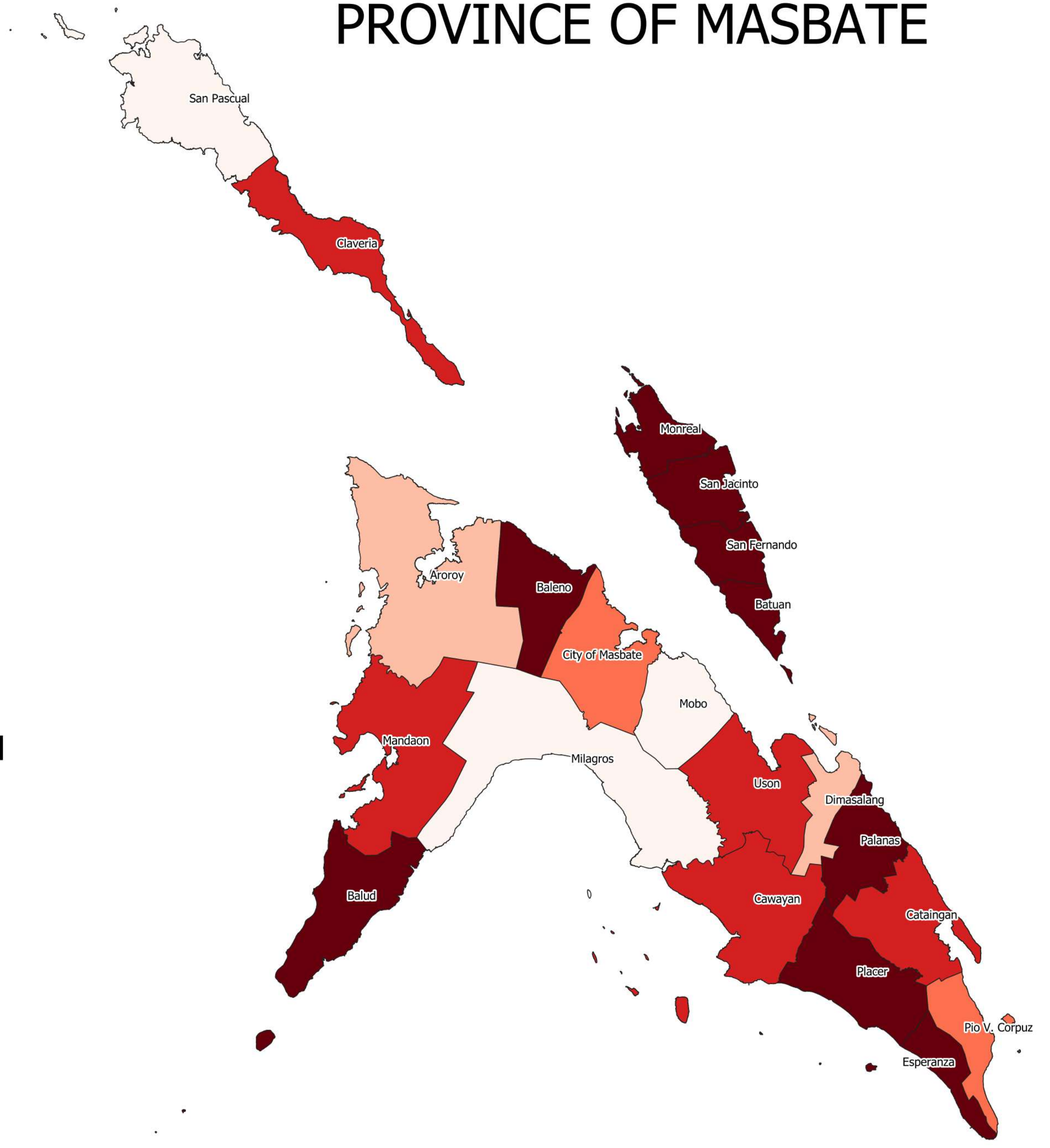


Scale - 1:400000
 CRS - WGS84



Physical Capital Map

PROVINCE OF MASBATE



Legend

Physical Capital

- Very High
- High
- Moderate
- Low
- Very Low

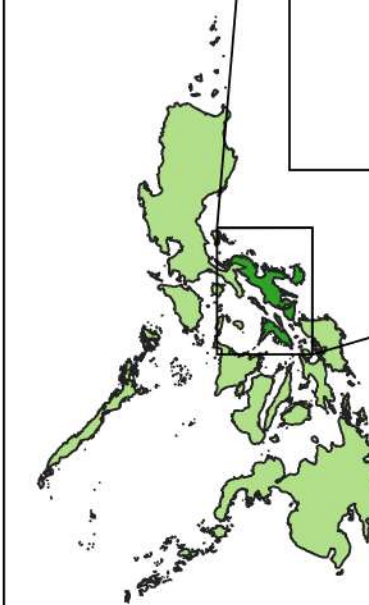
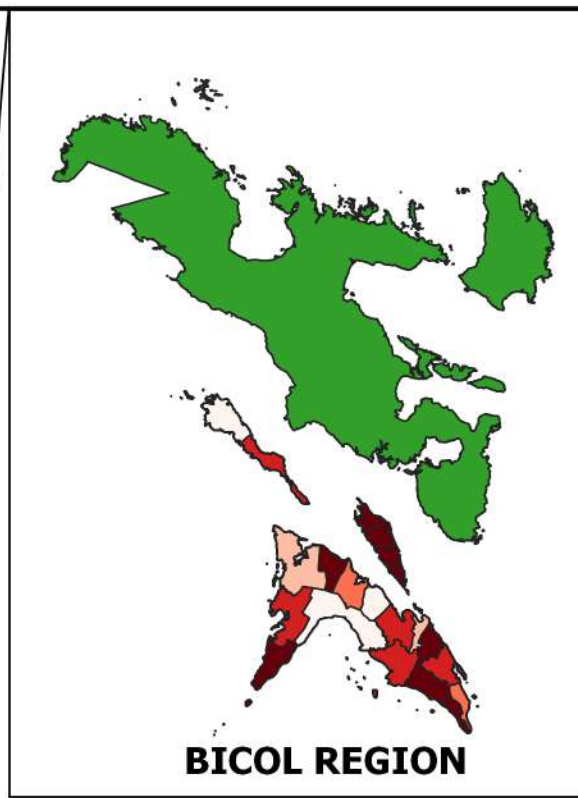


Department of Agriculture, RFO 5
 Adaptation and Mitigation Initiative in Agriculture
 San Agustin, Pili, Camarines Sur

Climate Risk Vulnerability Assessment (CRVA)



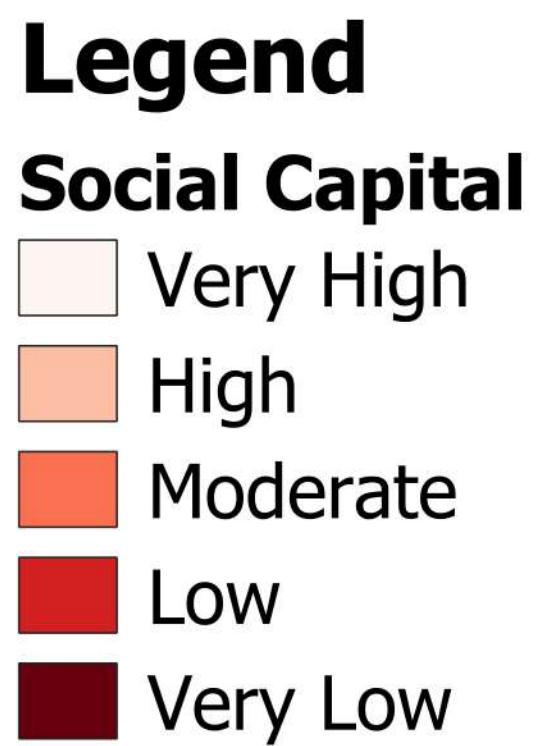
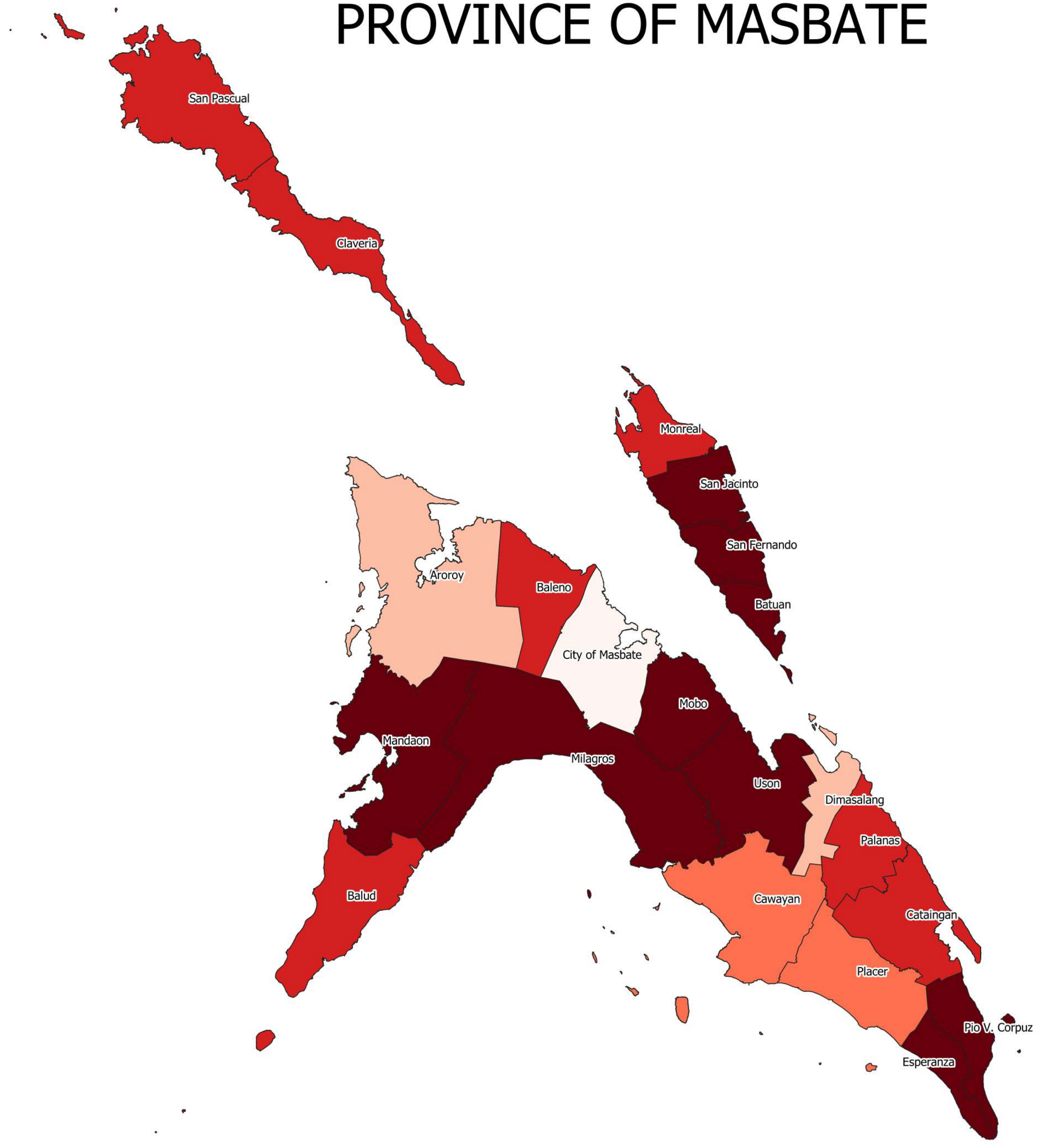
Scale - 1:400000
 CRS - WGS84



PHILIPPINES

Social Capital Map

PROVINCE OF MASBATE

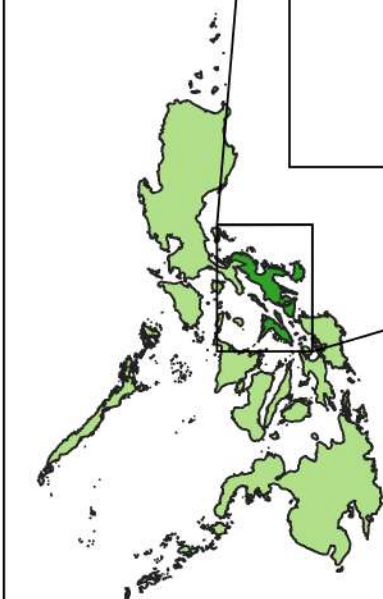
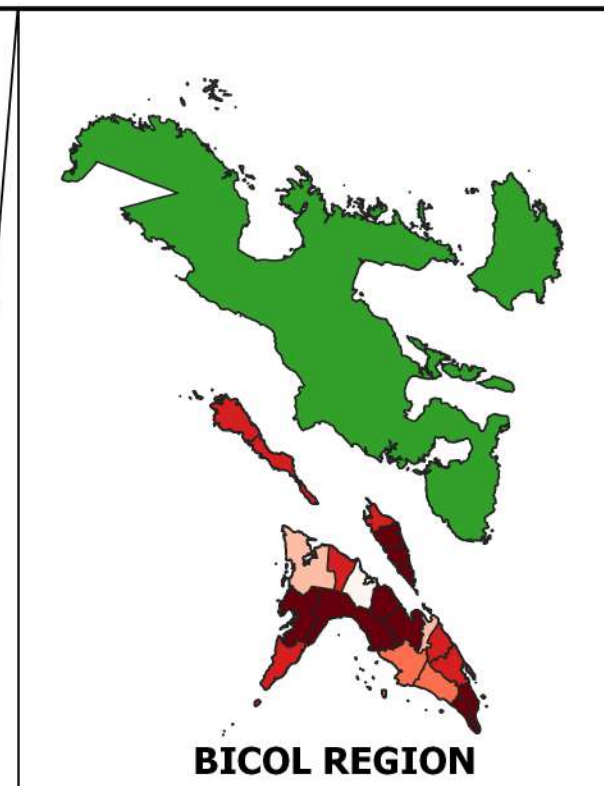


Department of Agriculture, RFO 5
 Adaptation and Mitigation Initiative in Agriculture
 San Agustin, Pili, Camarines Sur

Climate Risk Vulnerability Assessment (CRVA)



Scale - 1:400000
 CRS - WGS84



PHILIPPINES