

Overall Hazard Index Map

PROVINCE OF MASBATE



Department of Agriculture, RFO 5
Adaptation and Mitigation Initiative in Agriculture
San Agustin, Pili, Camarines Sur

Climate Risk Vulnerability Assessment (CRVA)

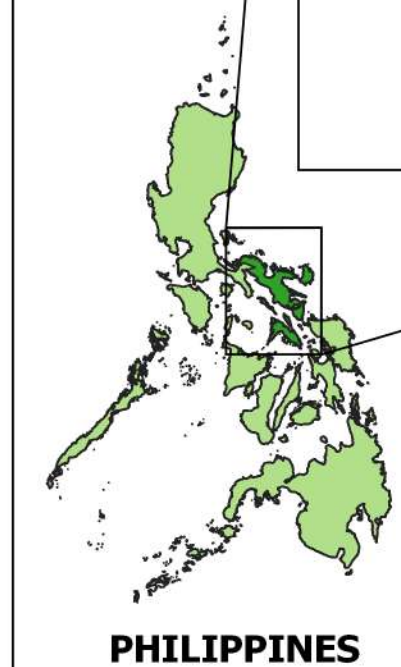
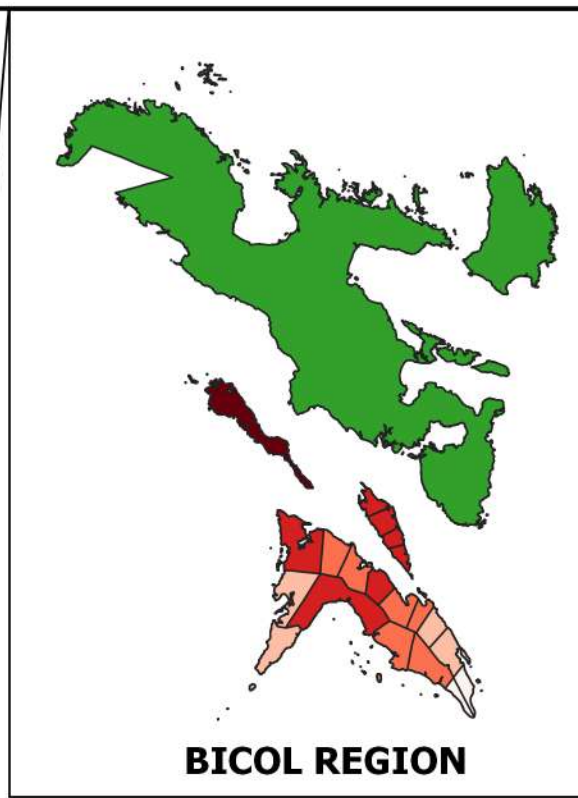
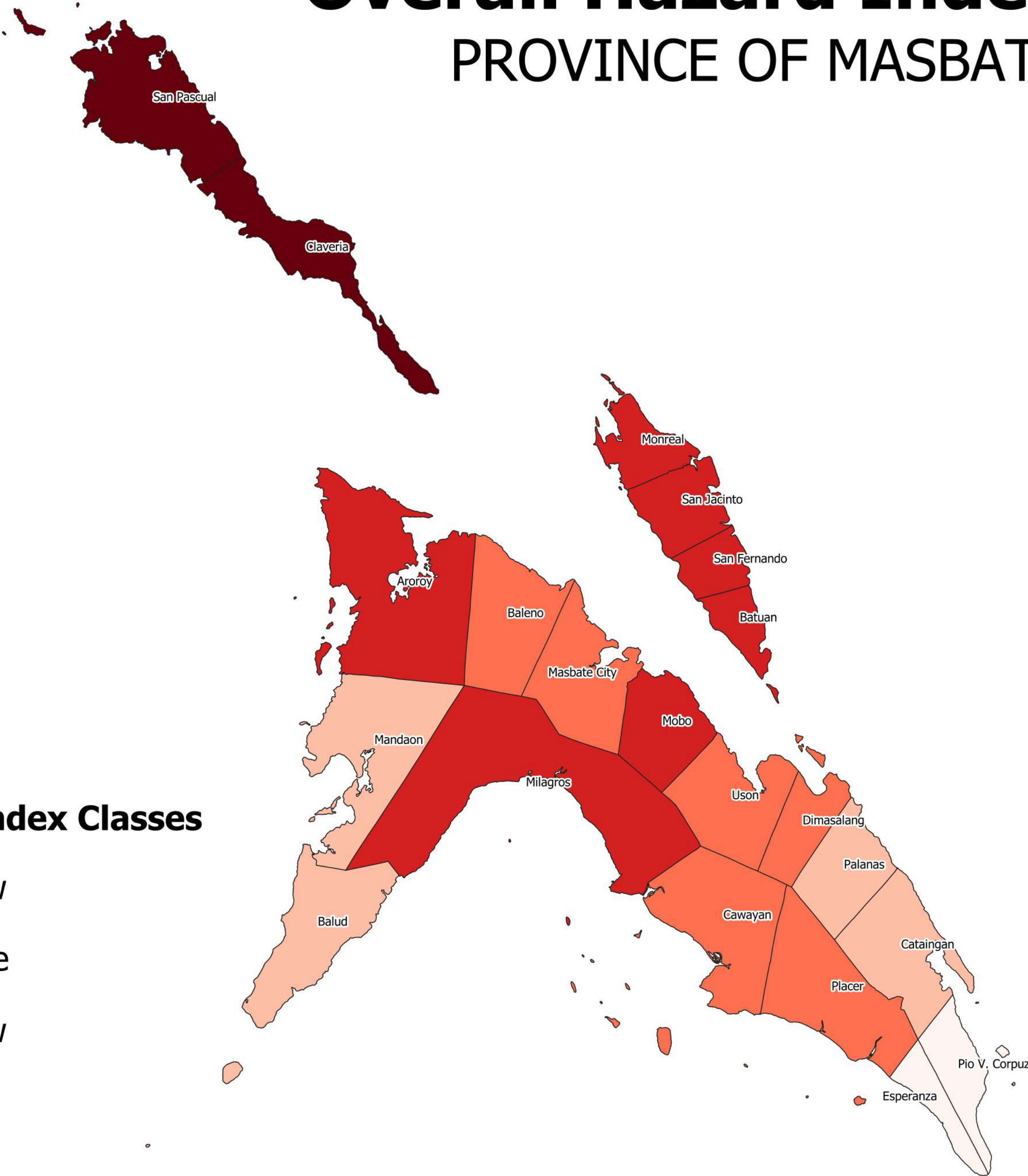


Scale - 1:403765
CRS - WGS84

Legend

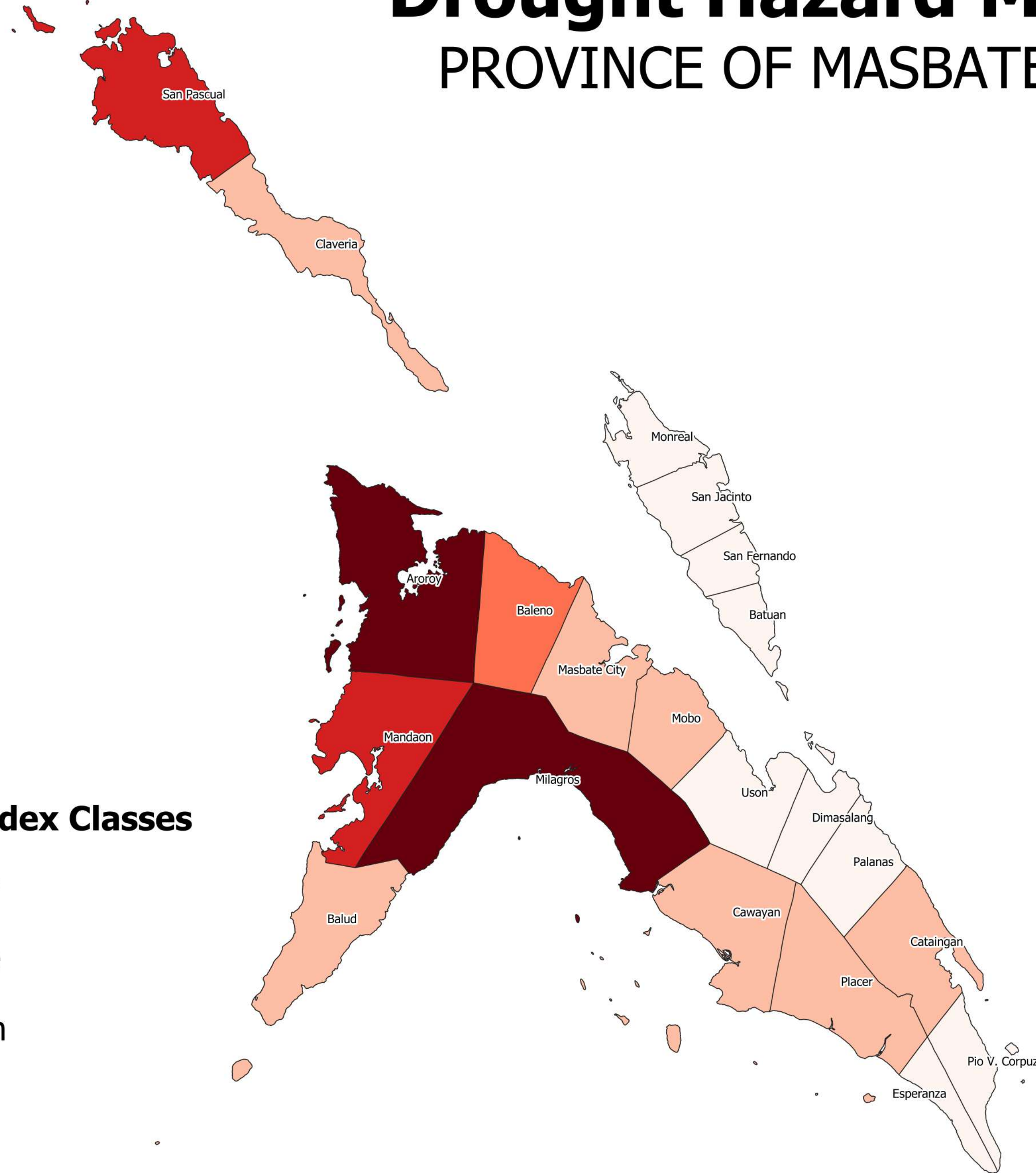
Hazard Index Classes

- Very Low
- Low
- Moderate
- Low
- Very Low



Drought Hazard Map

PROVINCE OF MASBATE



Legend

Hazard Index Classes

- Very Low
- Low
- Moderate
- High
- Very High

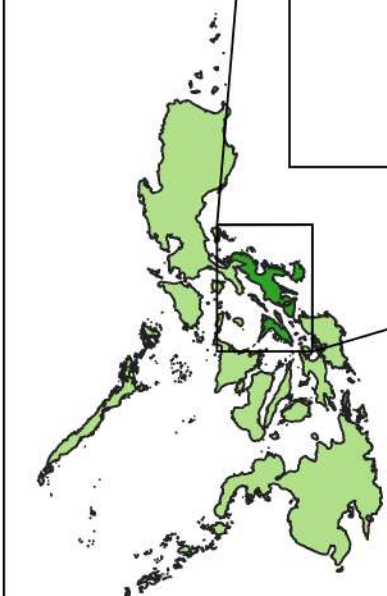
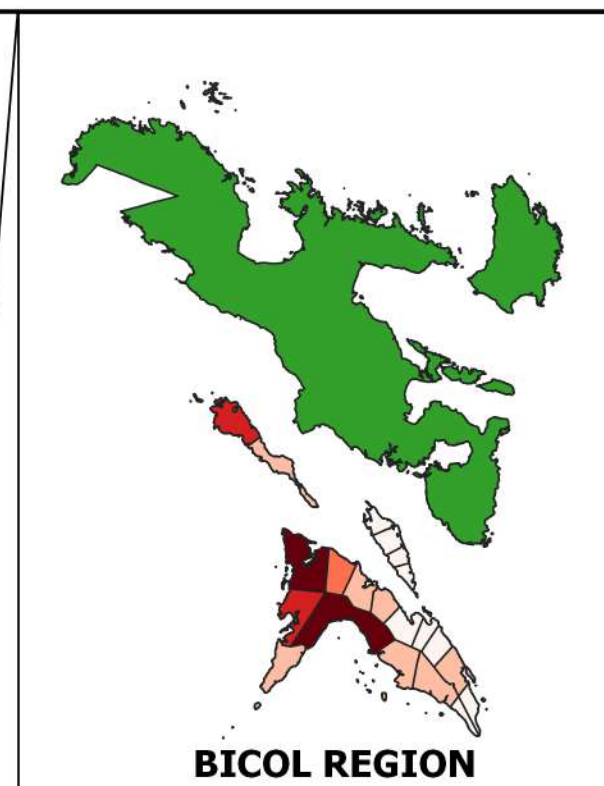


Department of Agriculture, RFO 5
 Adaptation and Mitigation Initiative in Agriculture
 San Agustin, Pili, Camarines Sur

Climate Risk Vulnerability Assessment (CRVA)



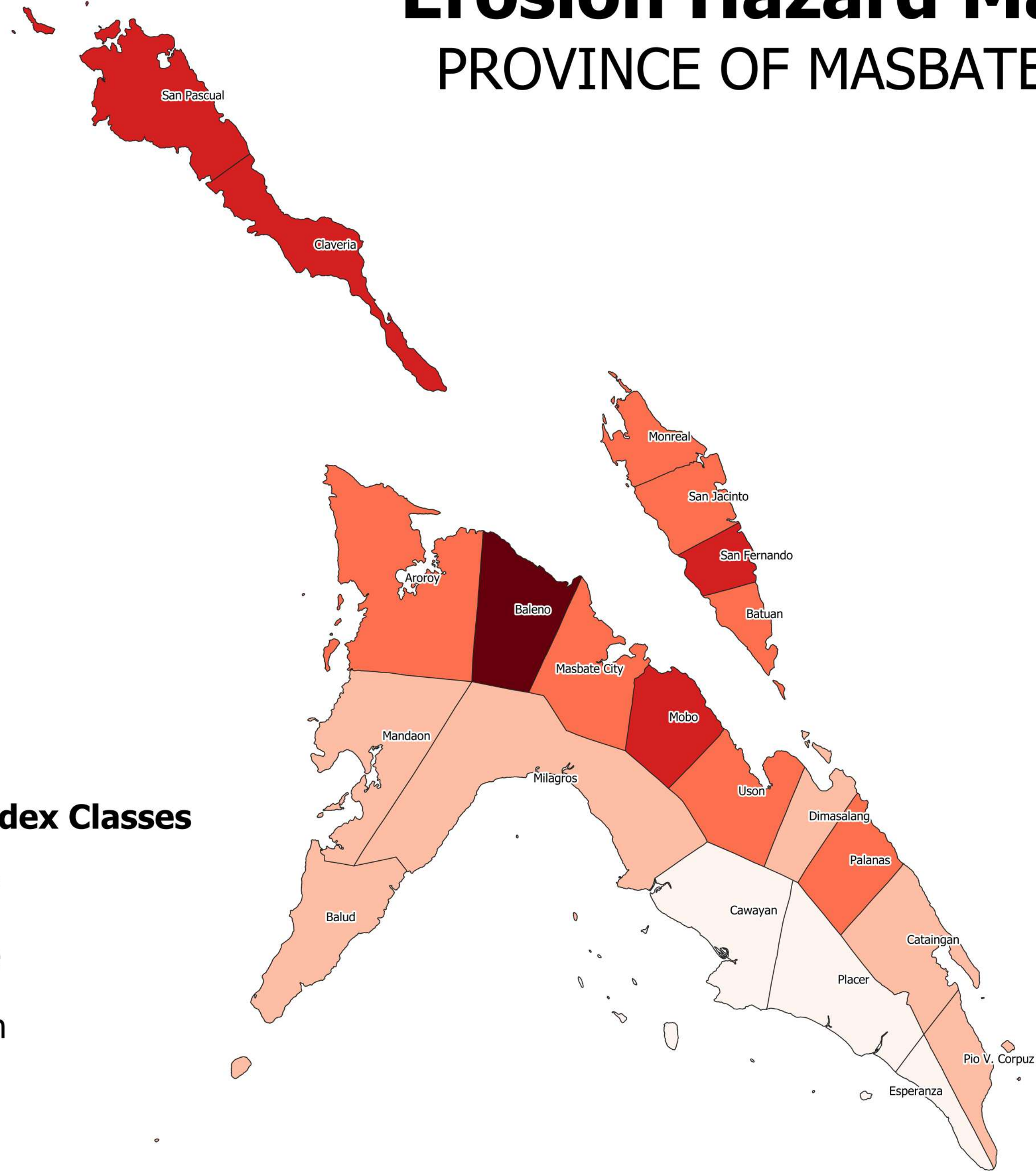
Scale - 1:400000
 CRS - WGS84



PHILIPPINES

Erosion Hazard Map

PROVINCE OF MASBATE



Legend

Hazard Index Classes

- Very Low
- Low
- Moderate
- High
- Very High

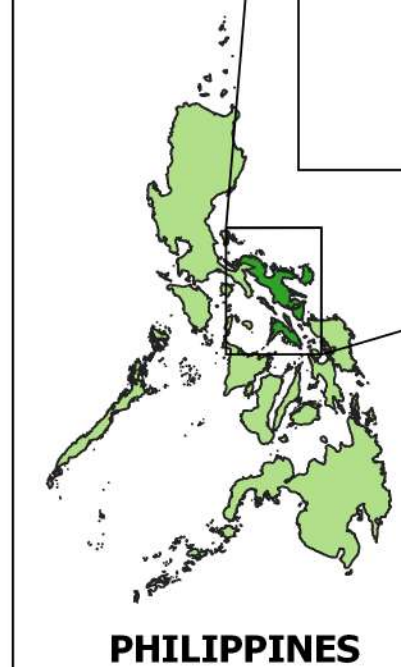
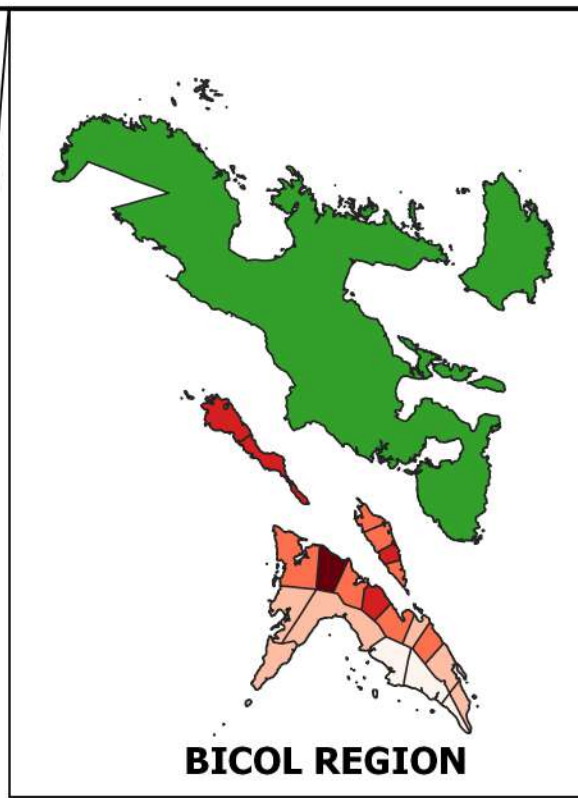


Department of Agriculture, RFO 5
 Adaptation and Mitigation Initiative in Agriculture
 San Agustin, Pili, Camarines Sur

Climate Risk Vulnerability Assessment (CRVA)



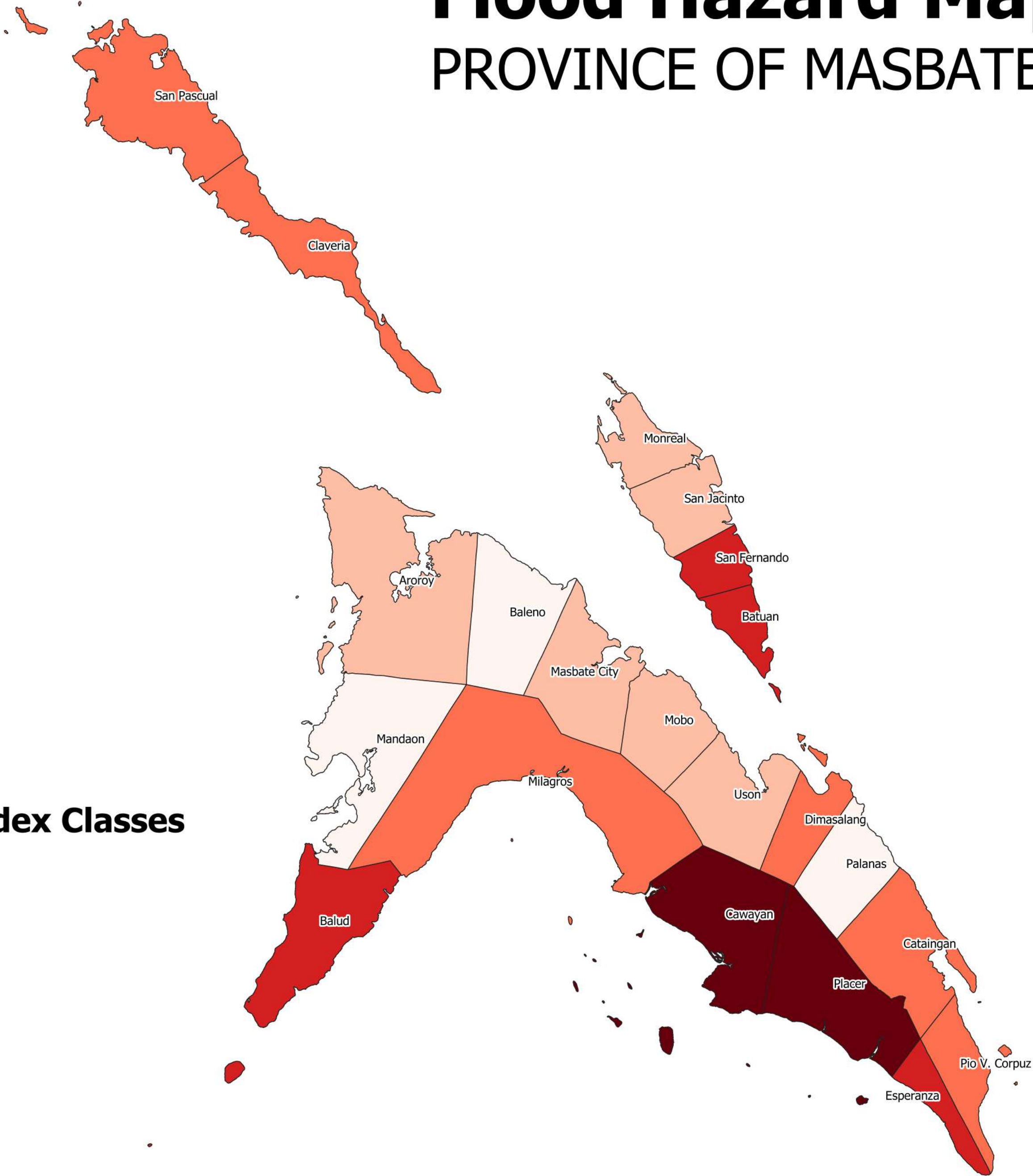
Scale - 1:400000
 CRS - WGS84



PHILIPPINES

Flood Hazard Map

PROVINCE OF MASBATE



Legend

Hazard Index Classes

- Very Low
- Low
- Moderate
- High
- Very High

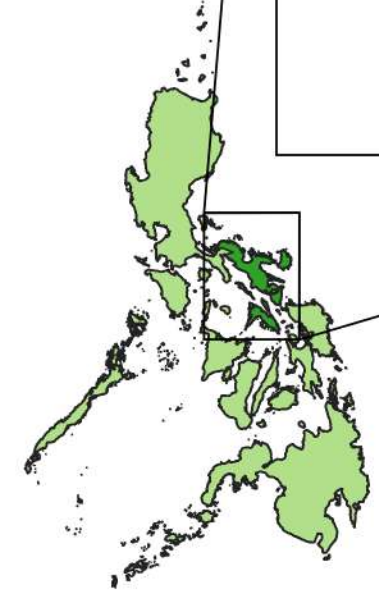
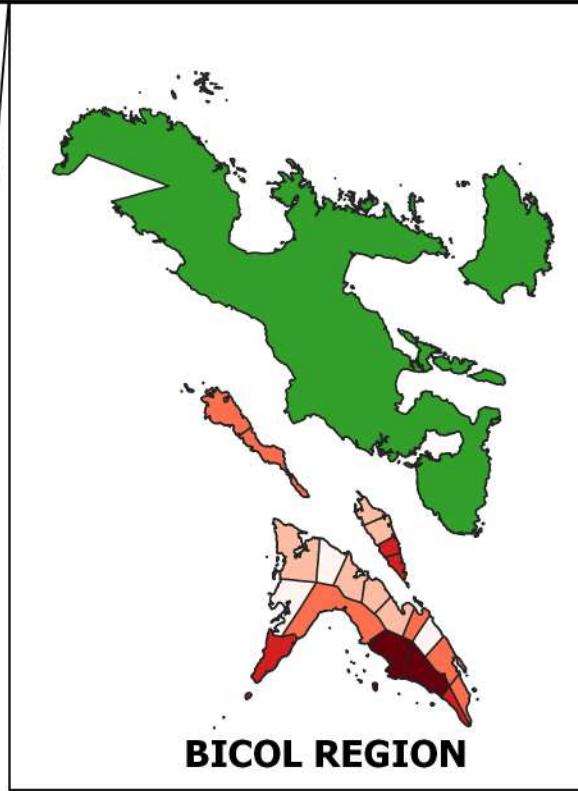


Department of Agriculture, RFO 5
 Adaptation and Mitigation Initiative in Agriculture
 San Agustin, Pili, Camarines Sur

Climate Risk Vulnerability Assessment (CRVA)

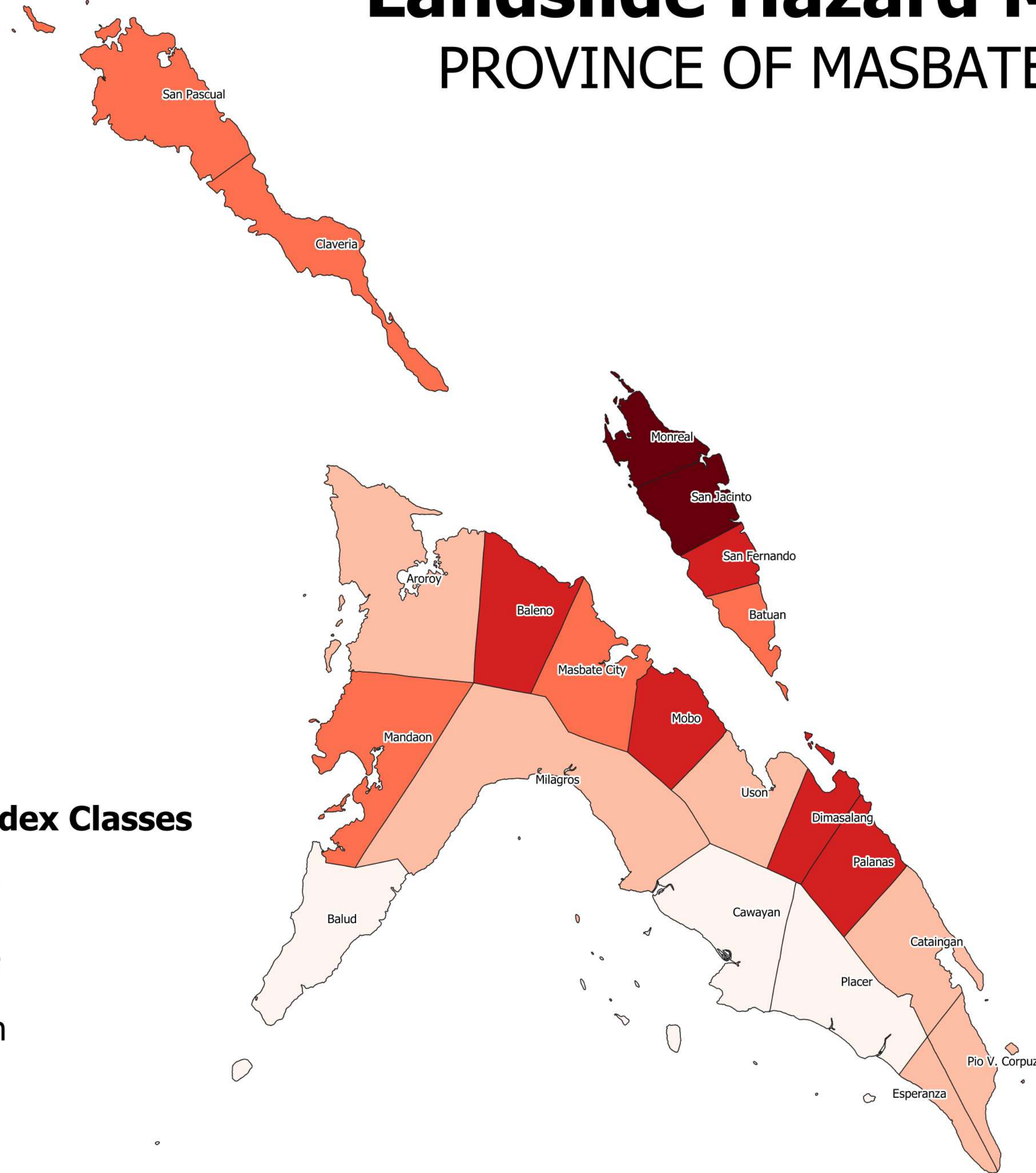


Scale - 1:400000
 CRS - WGS84



Landslide Hazard Map

PROVINCE OF MASBATE



Legend

Hazard Index Classes

- Very Low
- Low
- Moderate
- High
- Very High

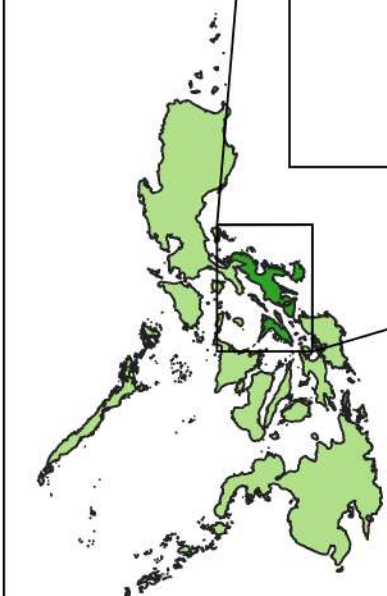
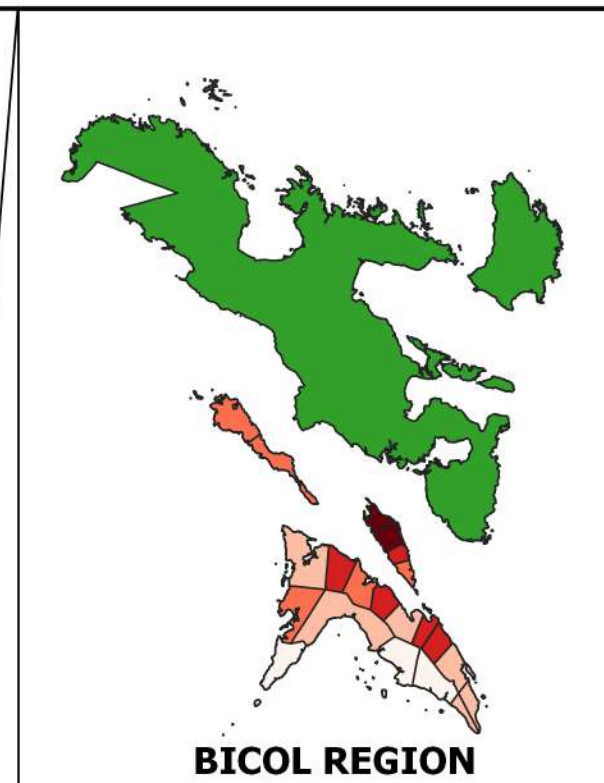


Department of Agriculture, RFO 5
 Adaptation and Mitigation Initiative in Agriculture
 San Agustin, Pili, Camarines Sur

Climate Risk Vulnerability Assessment (CRVA)



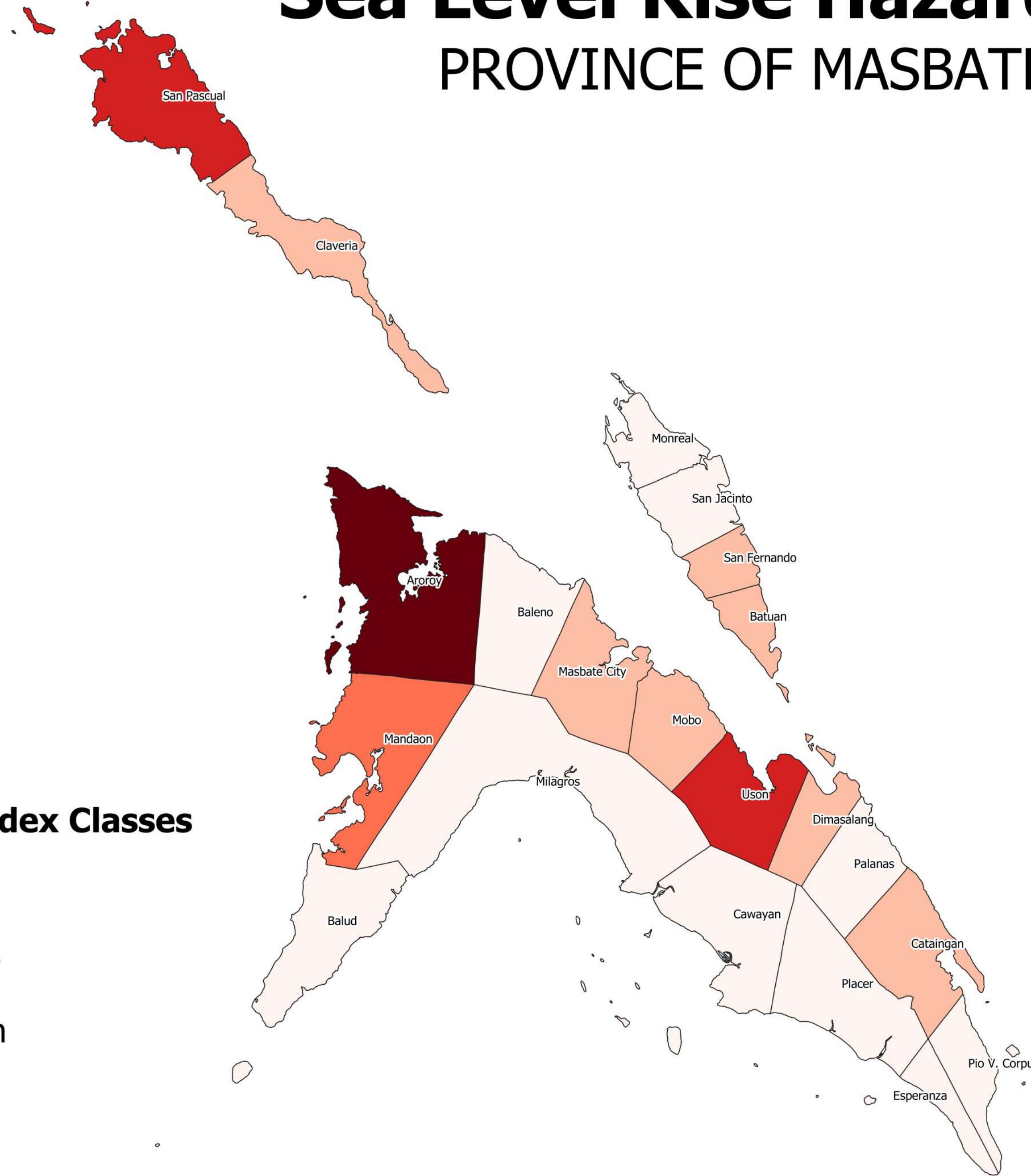
Scale - 1:400000
 CRS - WGS84



PHILIPPINES

Sea Level Rise Hazard Map

PROVINCE OF MASBATE



Legend

Hazard Index Classes

- Very Low
- Low
- Moderate
- High
- Very High

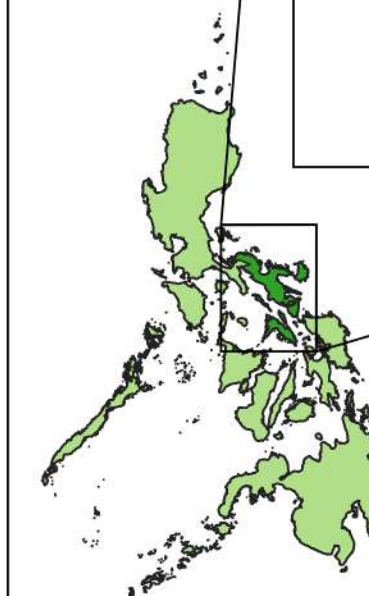
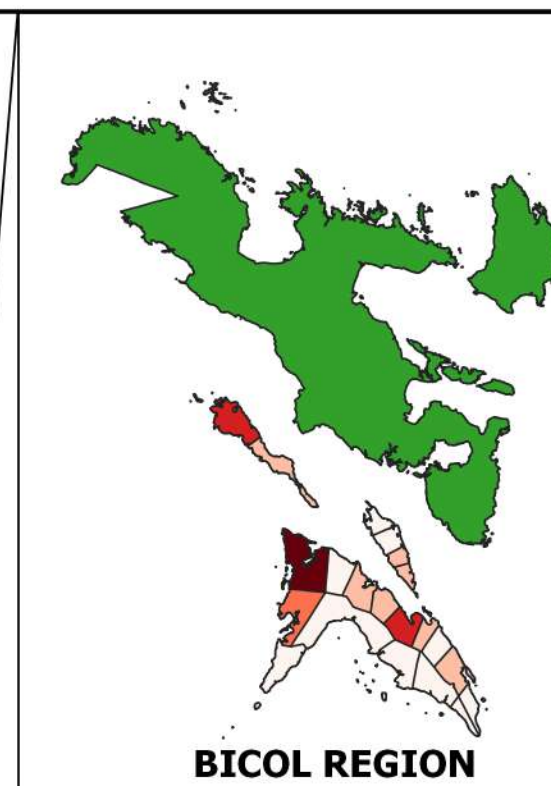


Department of Agriculture, RFO 5
 Adaptation and Mitigation Initiative in Agriculture
 San Agustin, Pili, Camarines Sur

Climate Risk Vulnerability Assessment (CRVA)



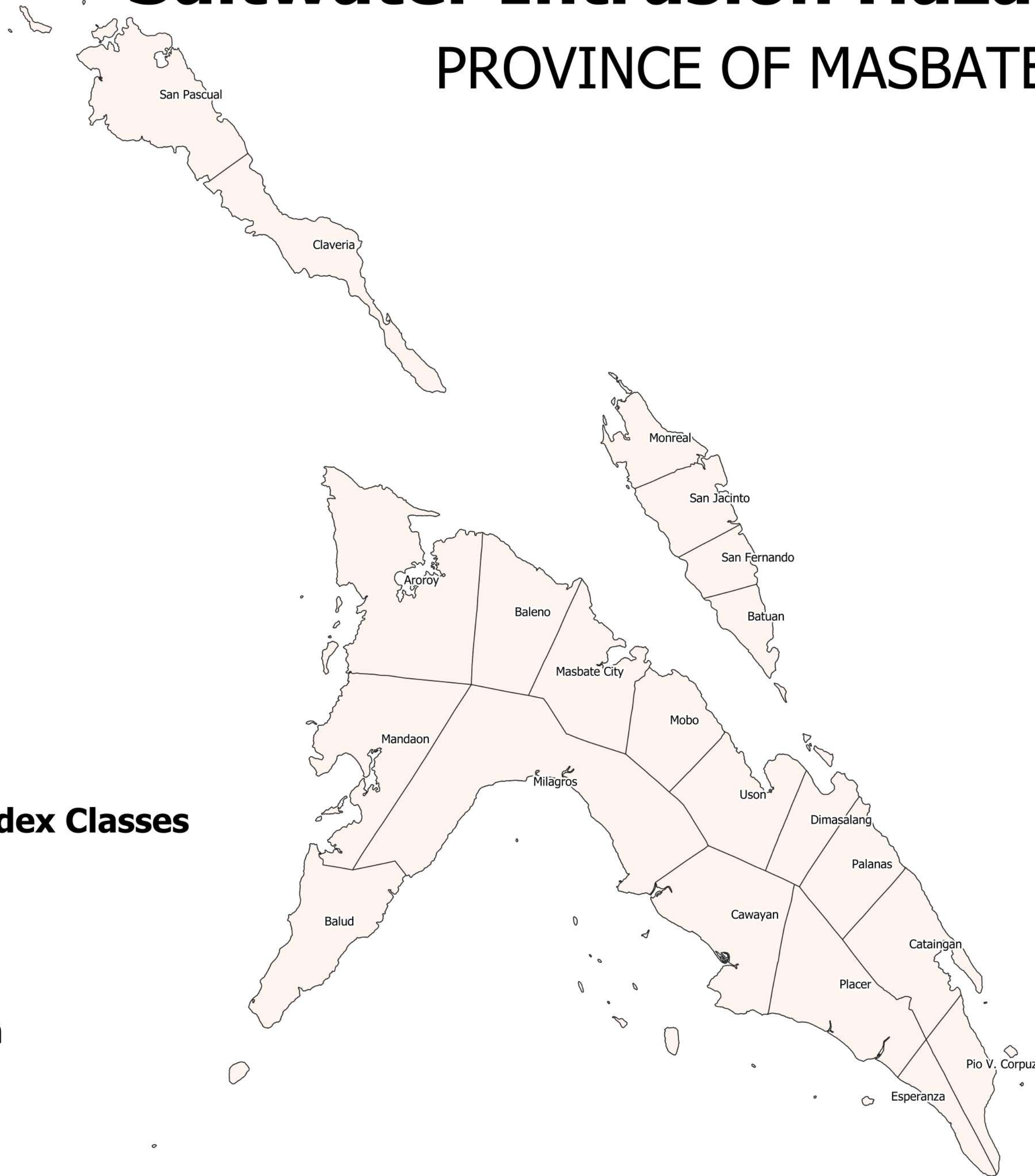
Scale - 1:400000
 CRS - WGS84



PHILIPPINES

Saltwater Intrusion Hazard Map

PROVINCE OF MASBATE



Legend Hazard Index Classes

- Very Low
- Low
- Moderate
- High
- Very High

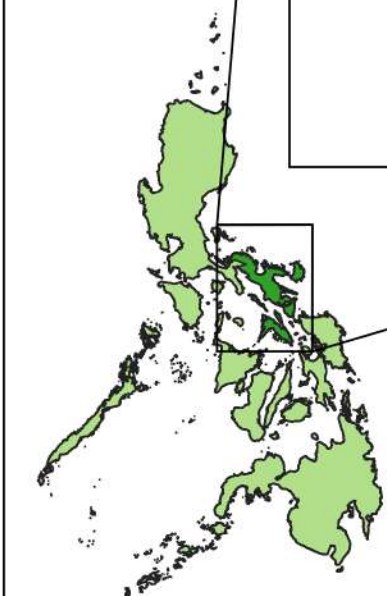


Department of Agriculture, RFO 5
Adaptation and Mitigation Initiative in Agriculture
San Agustin, Pili, Camarines Sur

Climate Risk Vulnerability Assessment (CRVA)



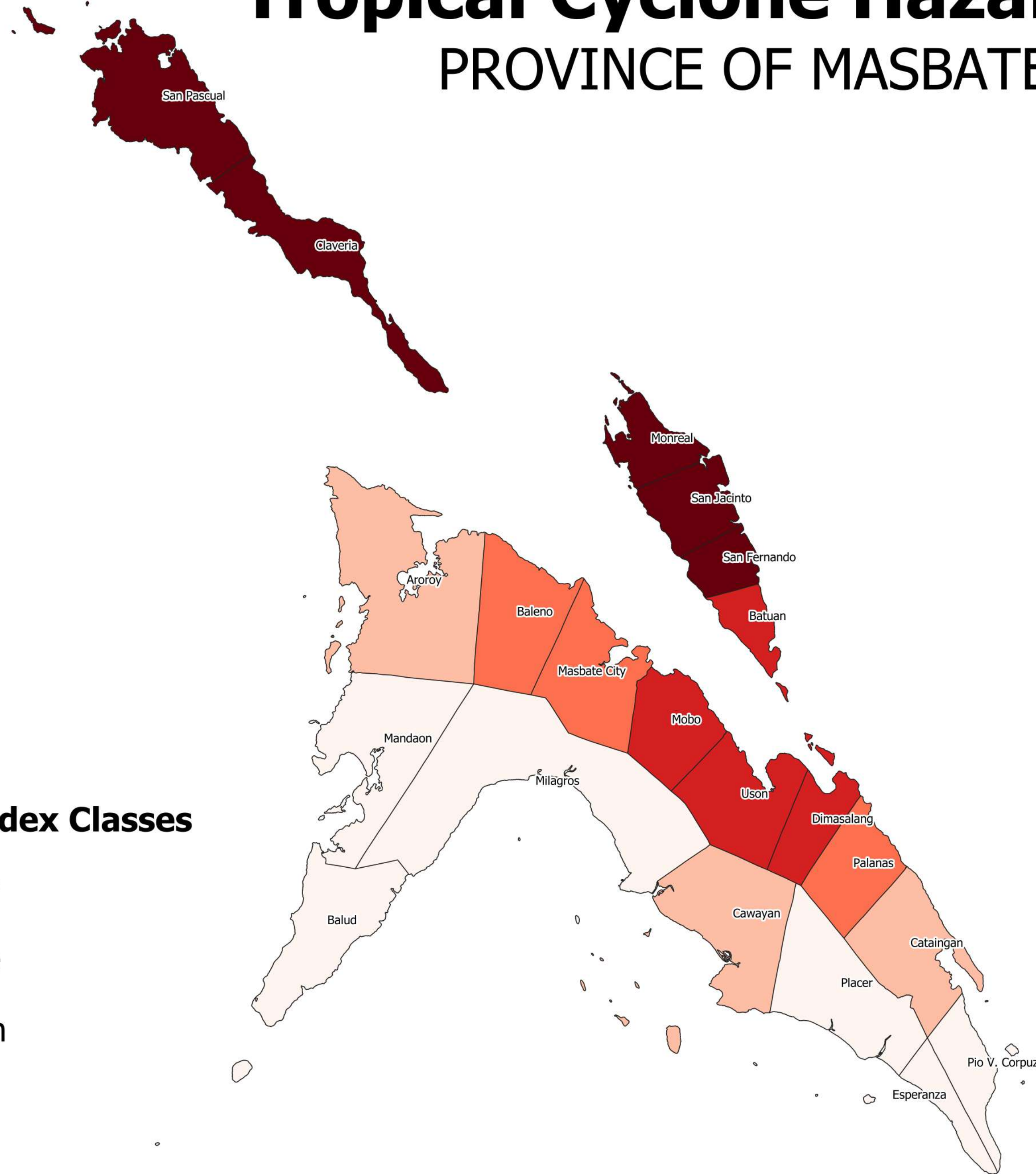
Scale - 1:400000
CRS - WGS84



PHILIPPINES

Tropical Cyclone Hazard Map

PROVINCE OF MASBATE



Legend

Hazard Index Classes

- Very Low
- Low
- Moderate
- High
- Very High

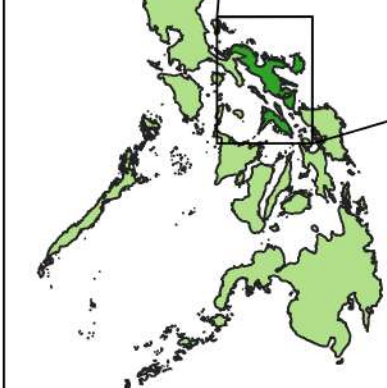
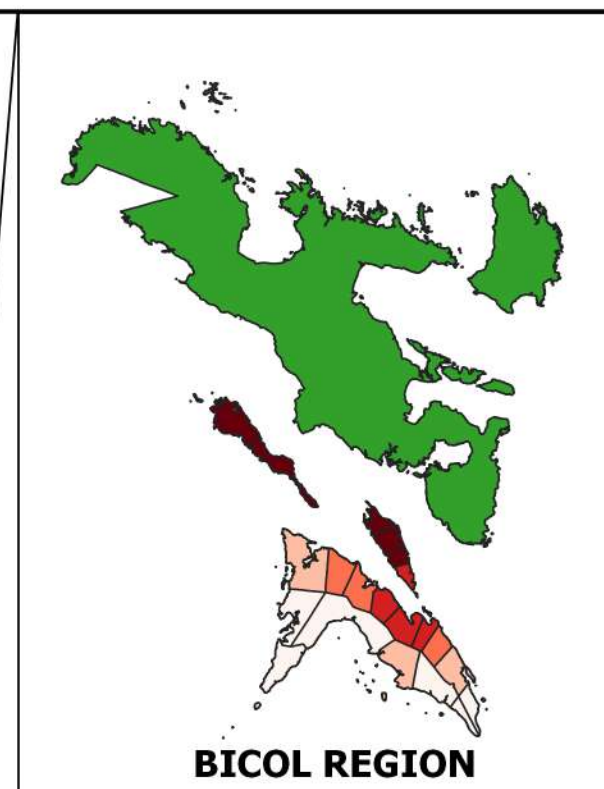


Department of Agriculture, RFO 5
 Adaptation and Mitigation Initiative in Agriculture
 San Agustin, Pili, Camarines Sur

Climate Risk Vulnerability Assessment (CRVA)



Scale - 1:400000
 CRS - WGS84



PHILIPPINES