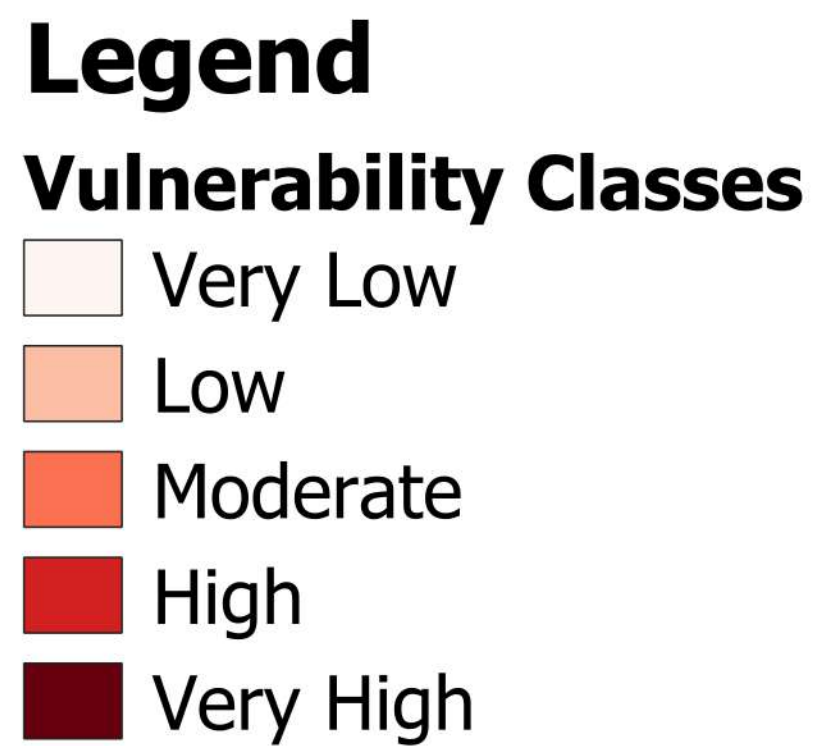
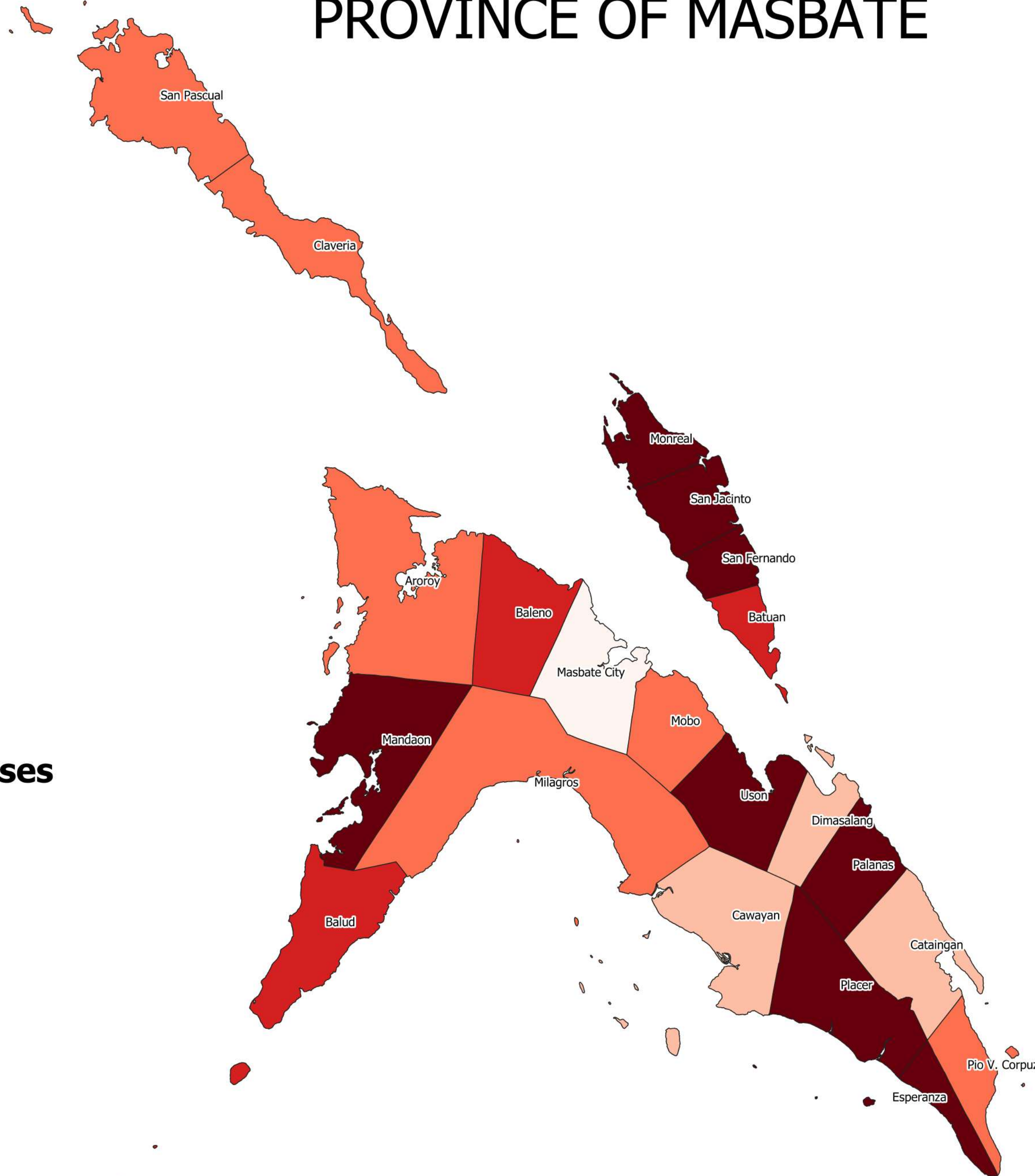


Eggplant Vulnerability Map

PROVINCE OF MASBATE

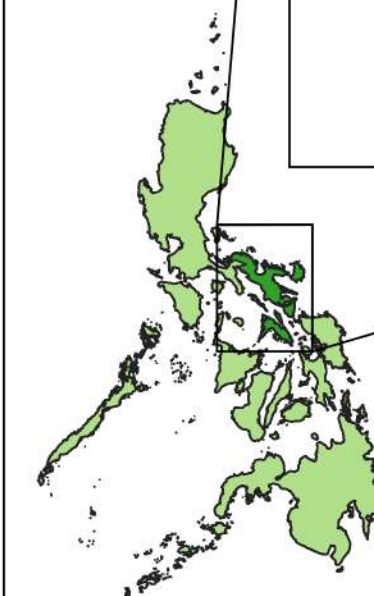
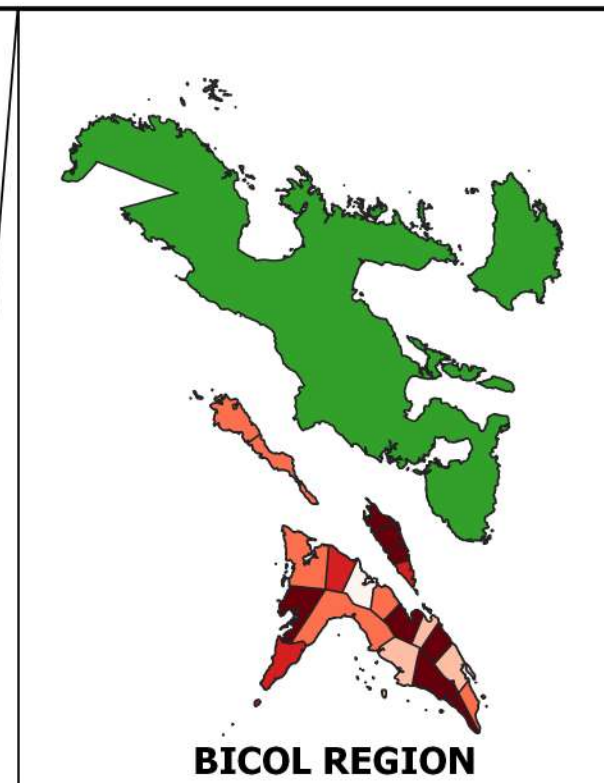


Department of Agriculture, RFO 5
 Adaptation and Mitigation Initiative in Agriculture
 San Agustin, Pili, Camarines Sur

Climate Risk Vulnerability Assessment (CRVA)




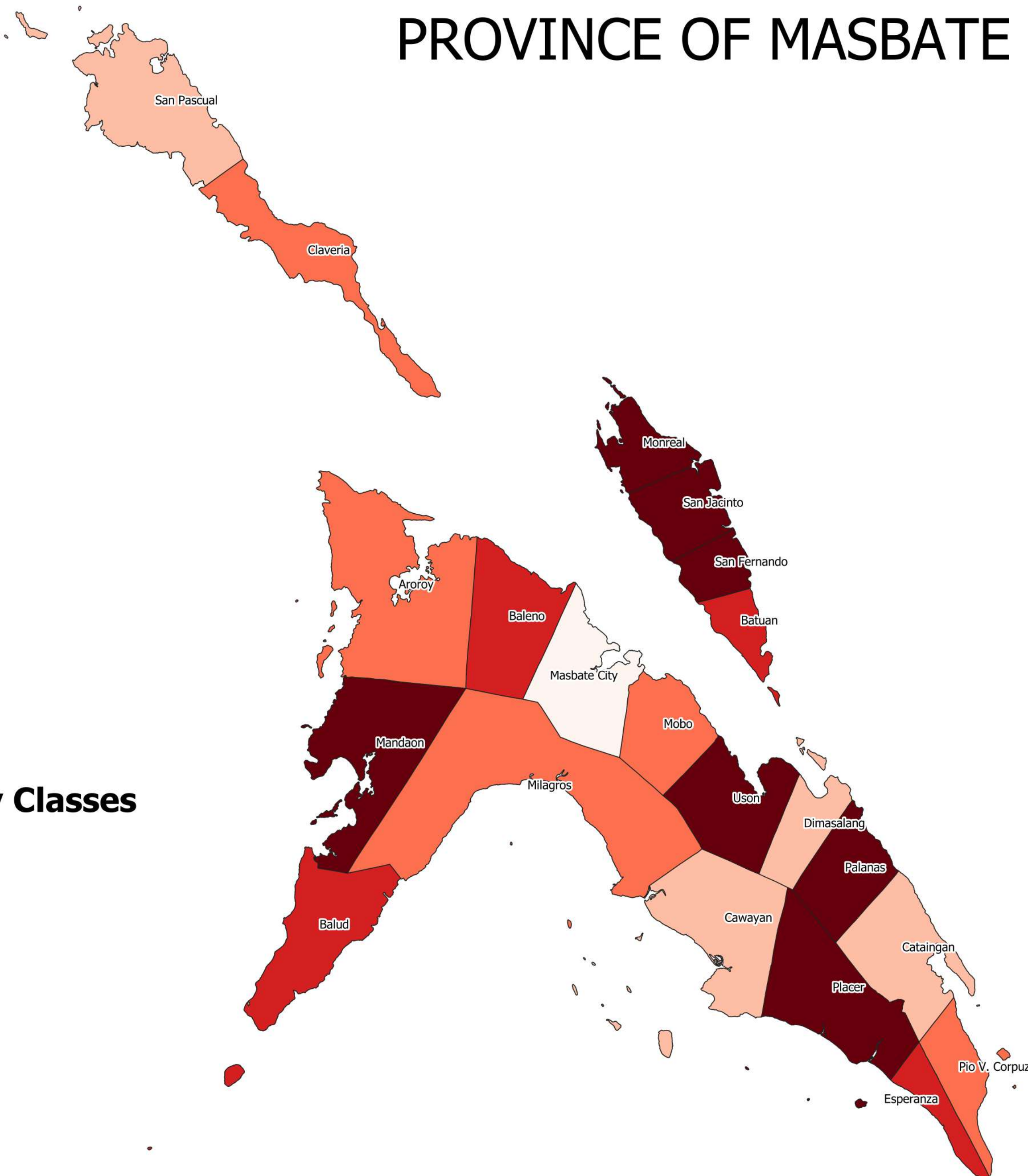
Scale - 1:400000
 CRS - WGS84



PHILIPPINES

Mango Vulnerability Map

PROVINCE OF MASBATE

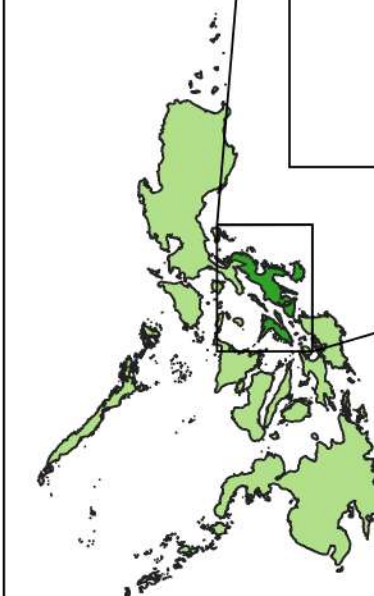
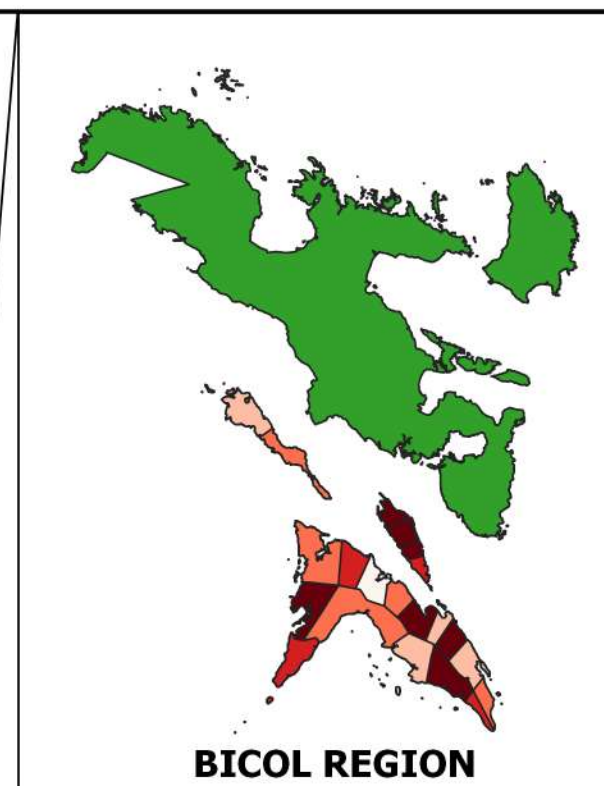


Department of Agriculture, RFO 5
 Adaptation and Mitigation Initiative in Agriculture
 San Agustin, Pili, Camarines Sur

Climate Risk Vulnerability Assessment (CRVA)



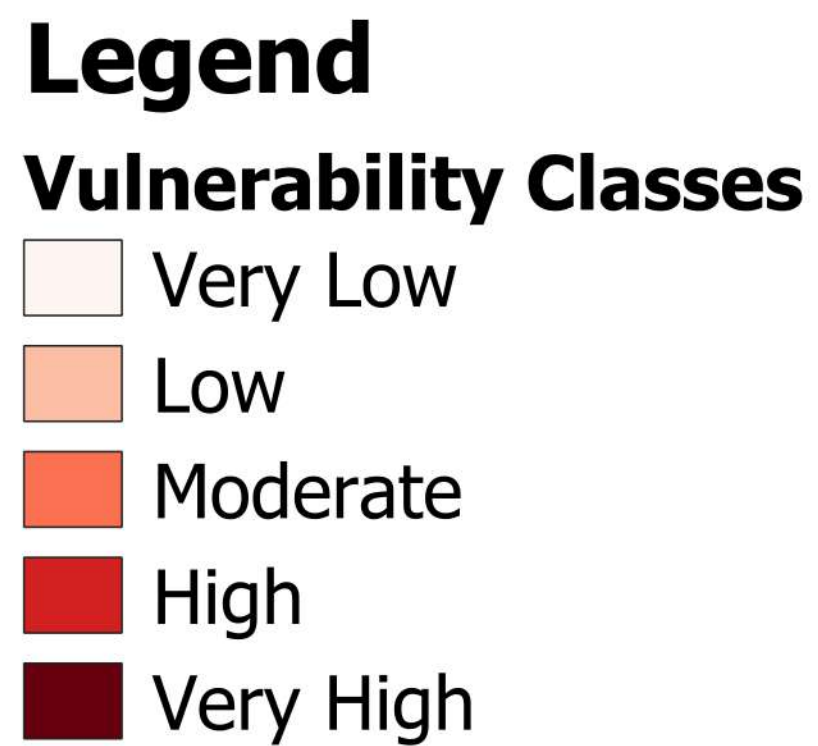
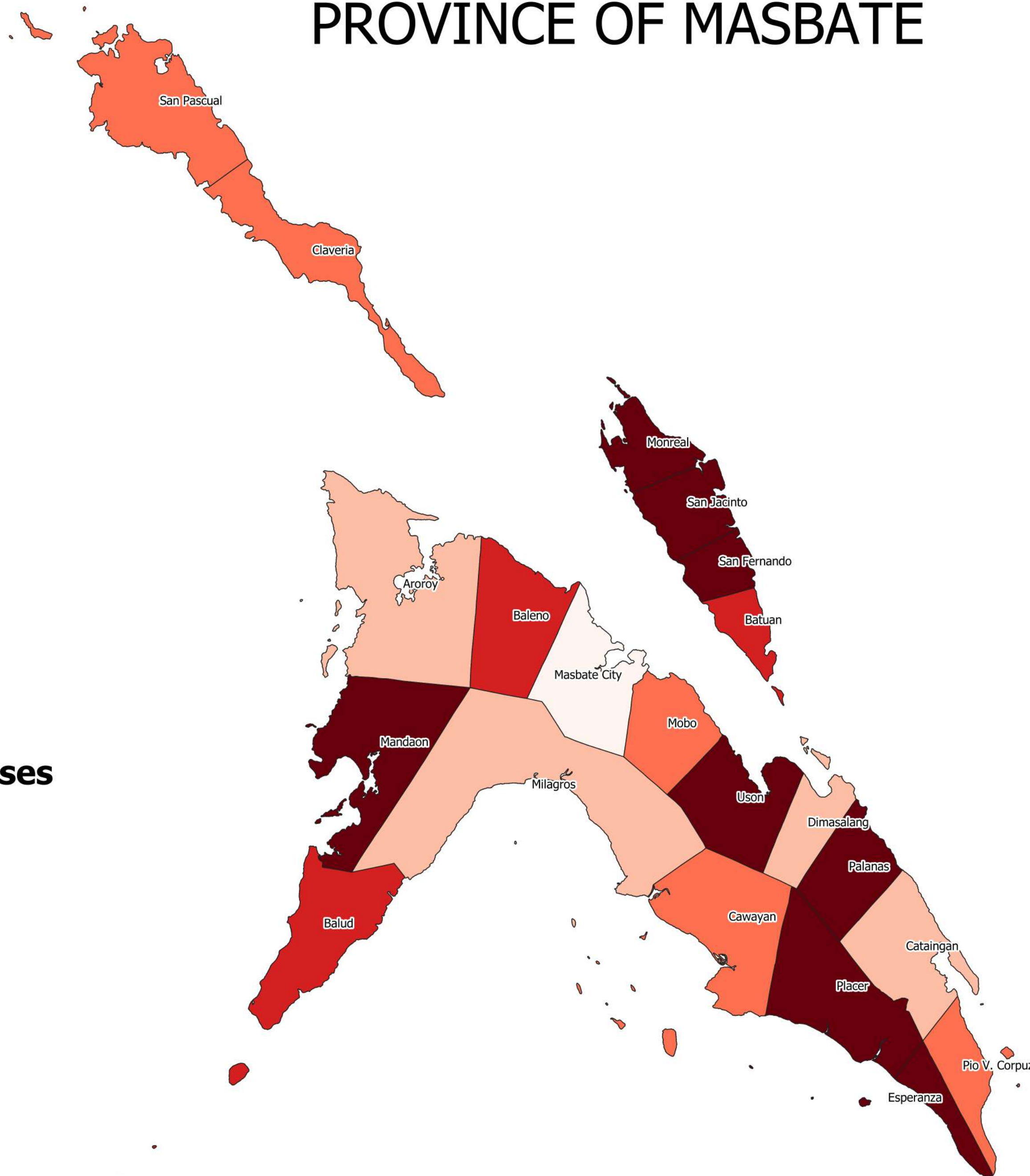
Scale - 1:400000
 CRS - WGS84



PHILIPPINES

Mud Crab Vulnerability Map

PROVINCE OF MASBATE

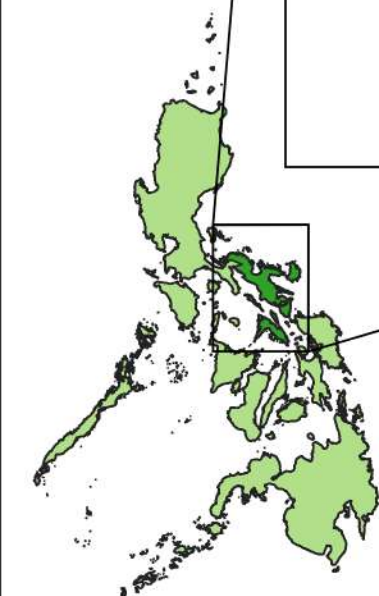
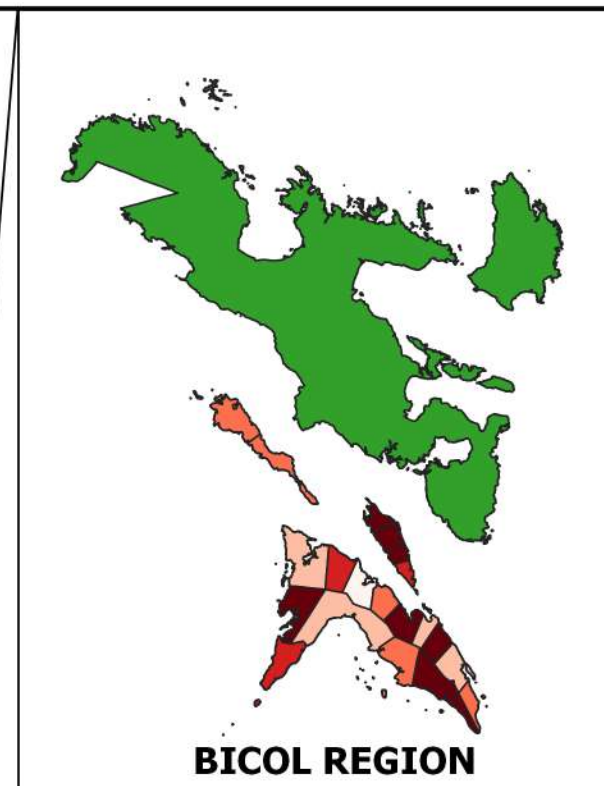


Department of Agriculture, RFO 5
 Adaptation and Mitigation Initiative in Agriculture
 San Agustin, Pili, Camarines Sur

Climate Risk Vulnerability Assessment (CRVA)



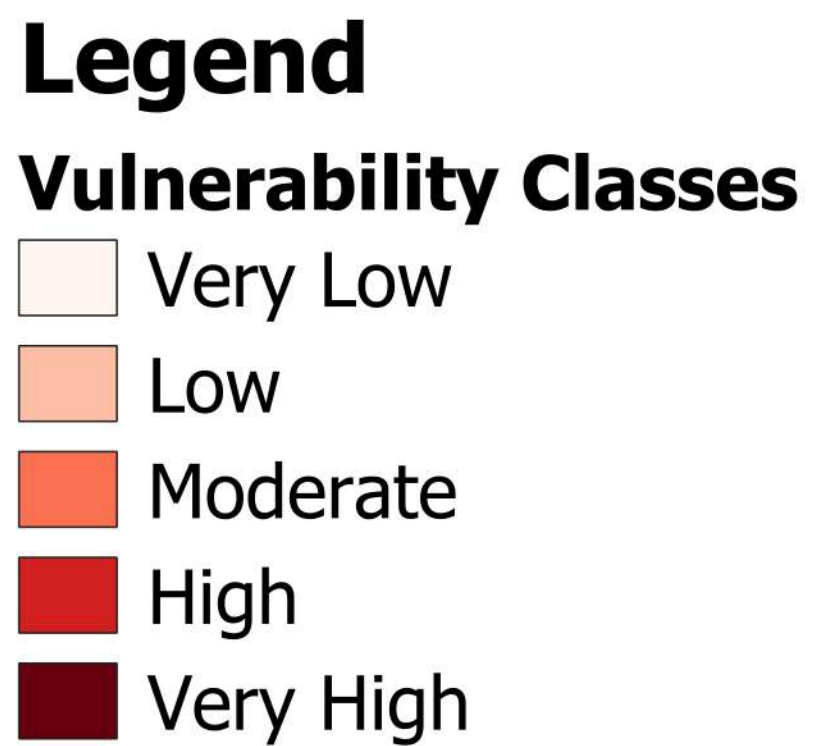
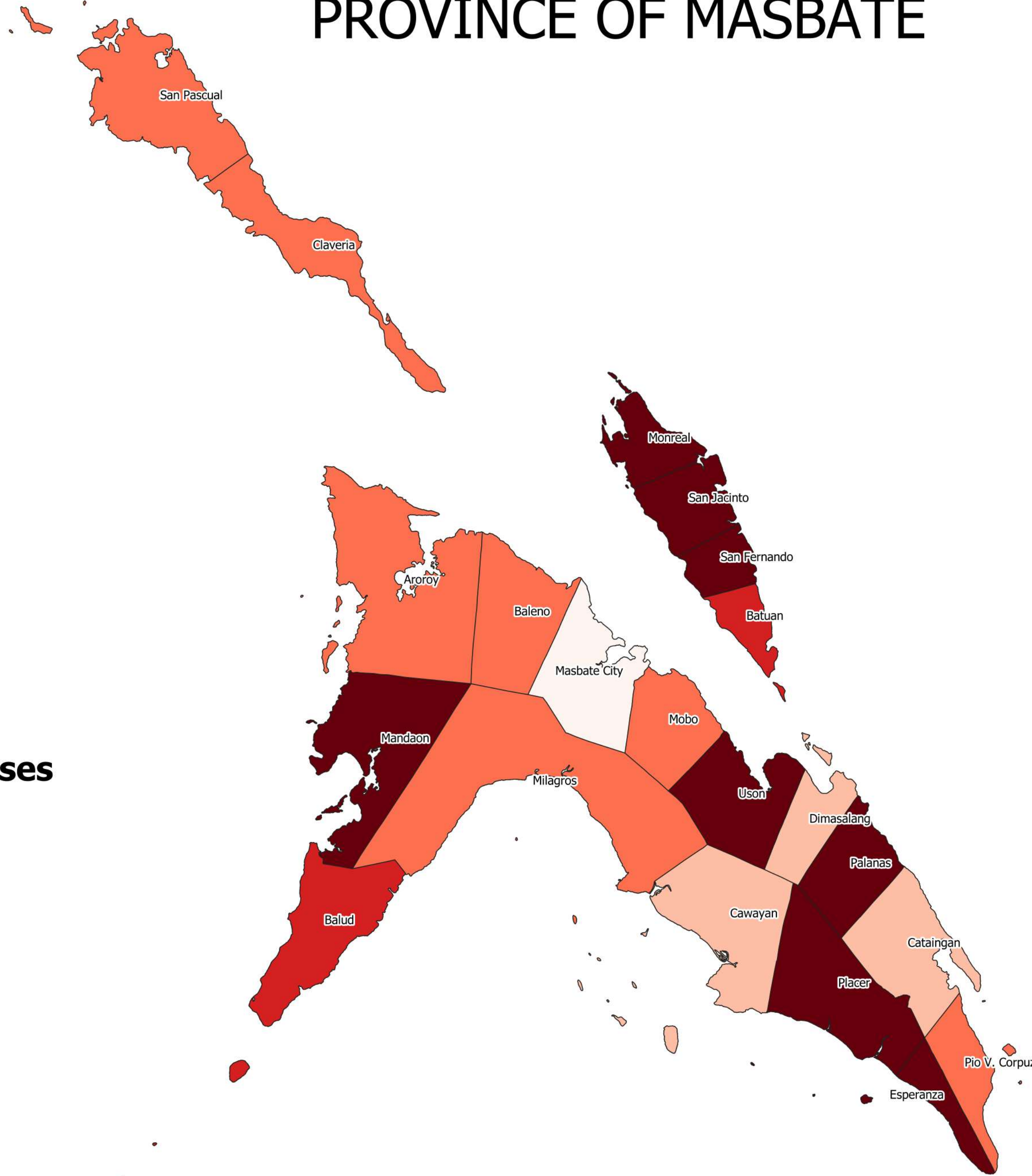
Scale - 1:400000
 CRS - WGS84



PHILIPPINES

Napier Vulnerability Map

PROVINCE OF MASBATE

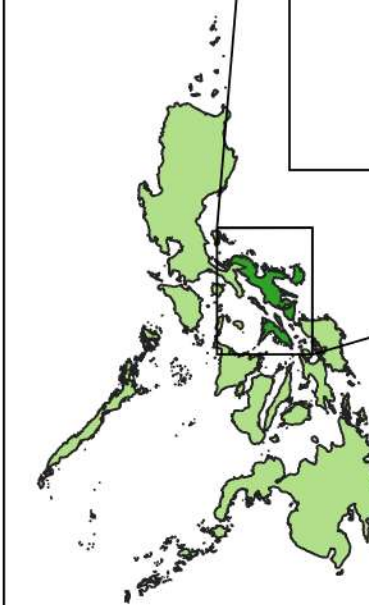
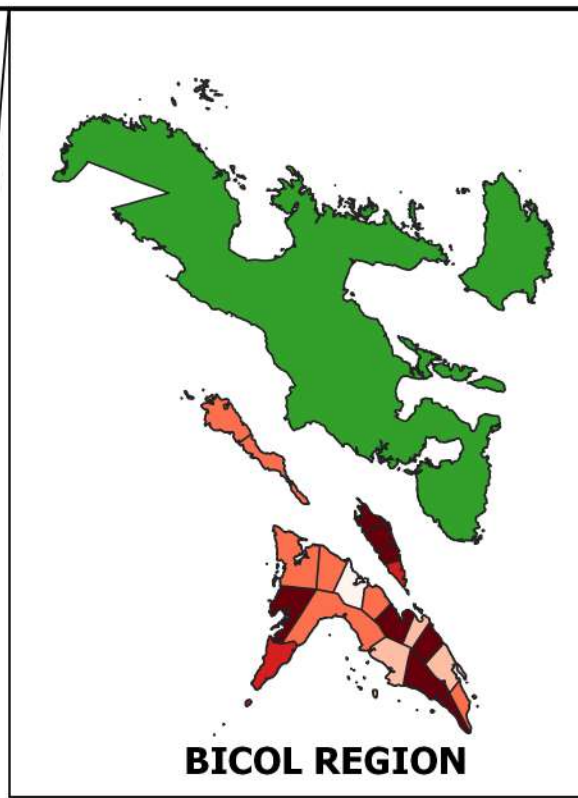


Department of Agriculture, RFO 5
 Adaptation and Mitigation Initiative in Agriculture
 San Agustin, Pili, Camarines Sur

Climate Risk Vulnerability Assessment (CRVA)

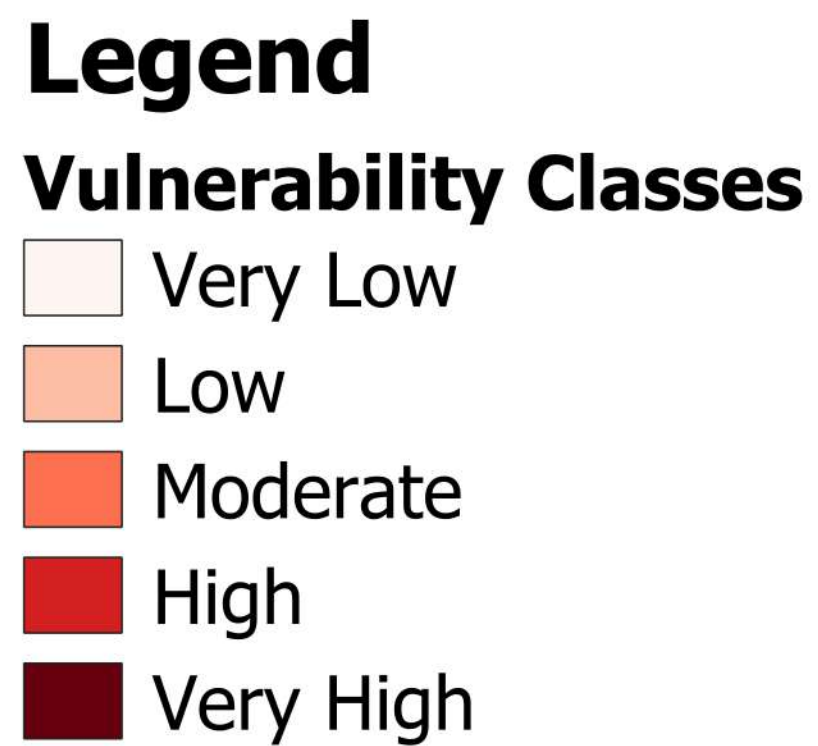
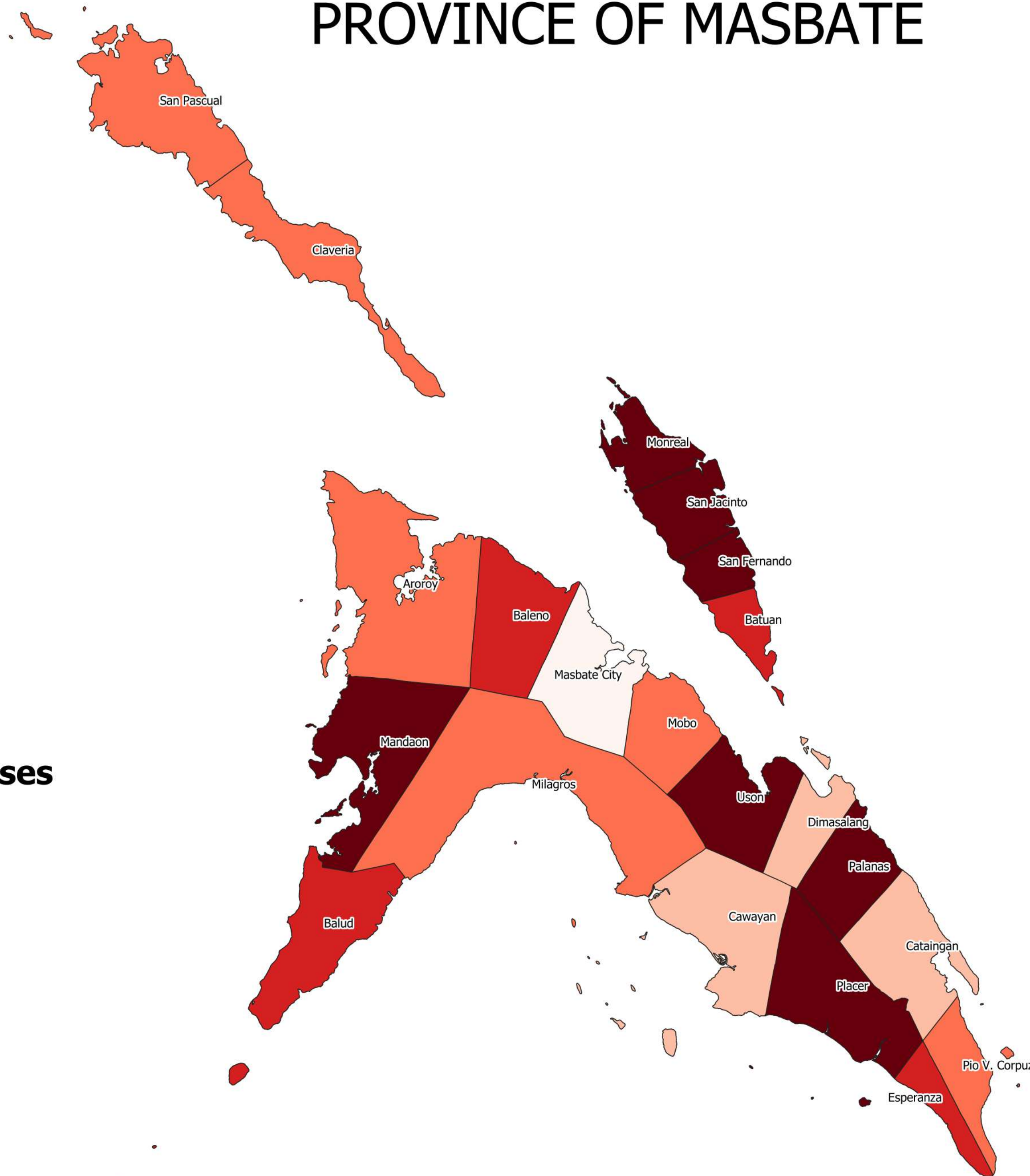


Scale - 1:400000
 CRS - WGS84



Overall Vulnerability Map

PROVINCE OF MASBATE

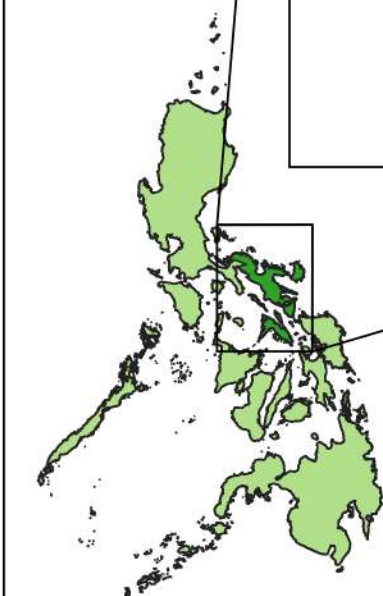
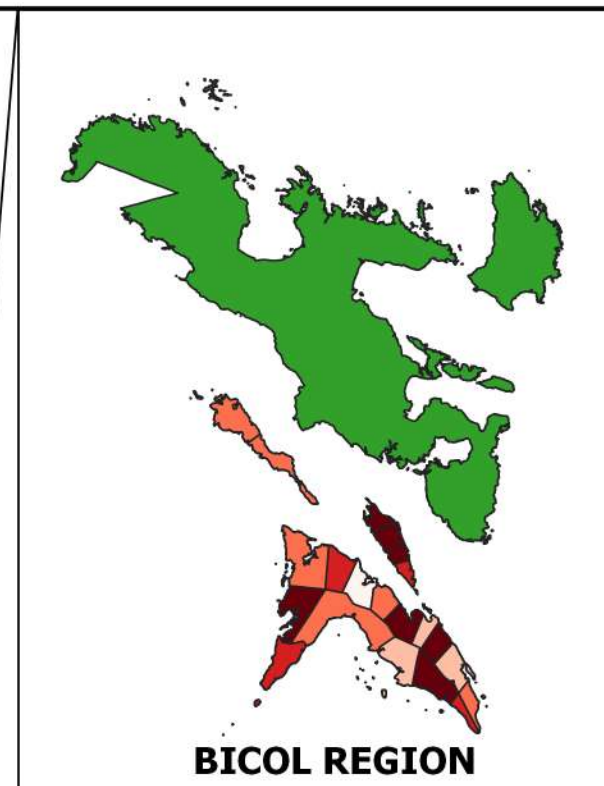


Department of Agriculture, RFO 5
 Adaptation and Mitigation Initiative in Agriculture
 San Agustin, Pili, Camarines Sur

Climate Risk Vulnerability Assessment (CRVA)



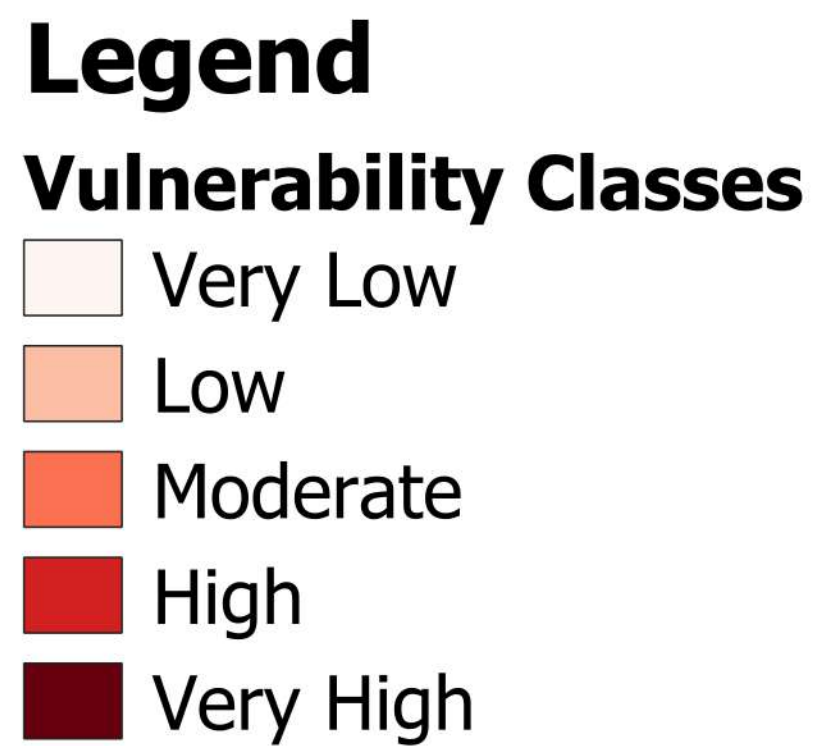
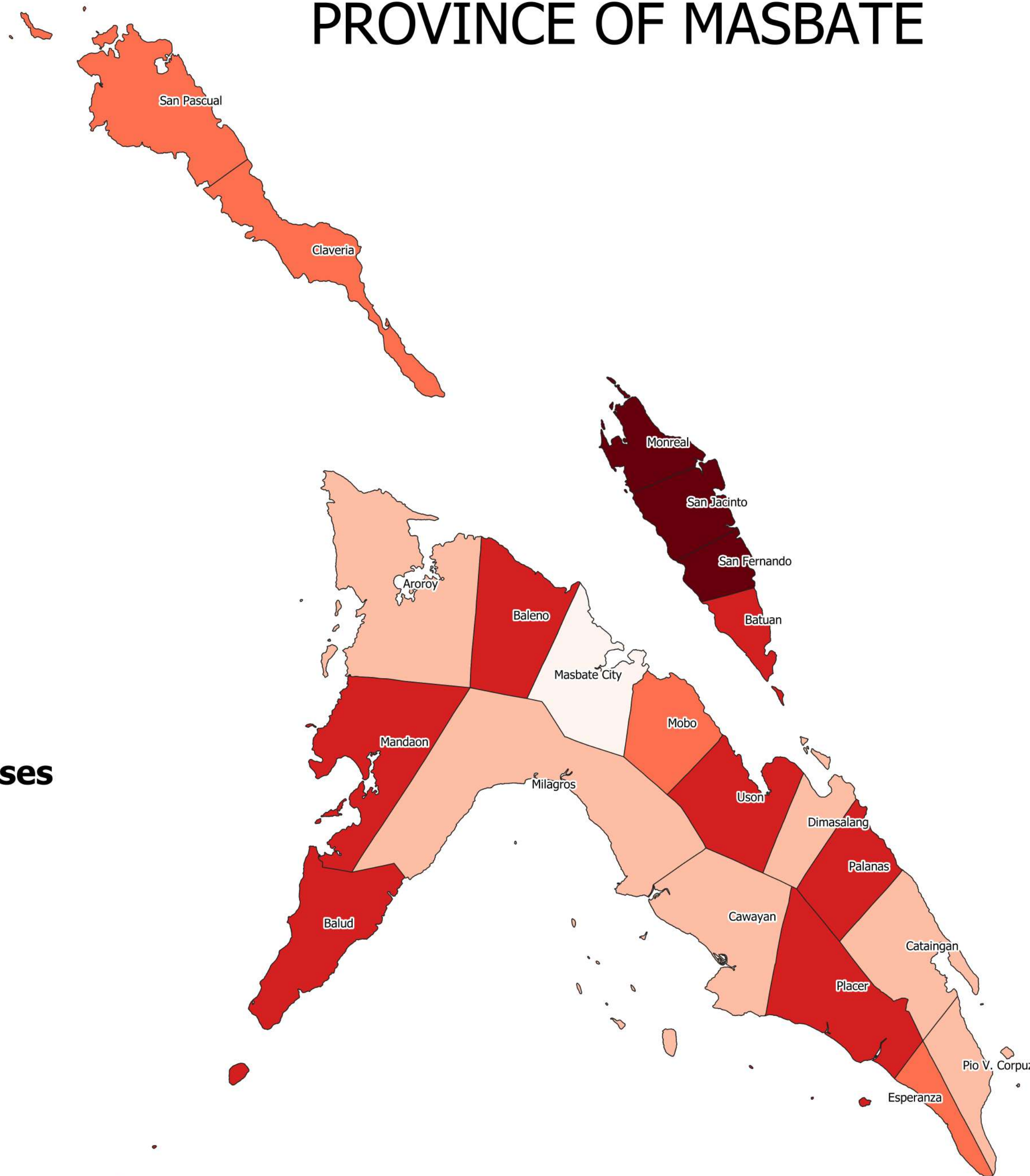
Scale - 1:400000
 CRS - WGS84



PHILIPPINES

Peanut Vulnerability Map

PROVINCE OF MASBATE

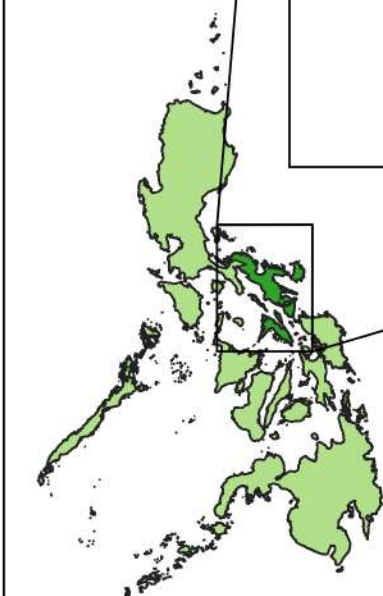
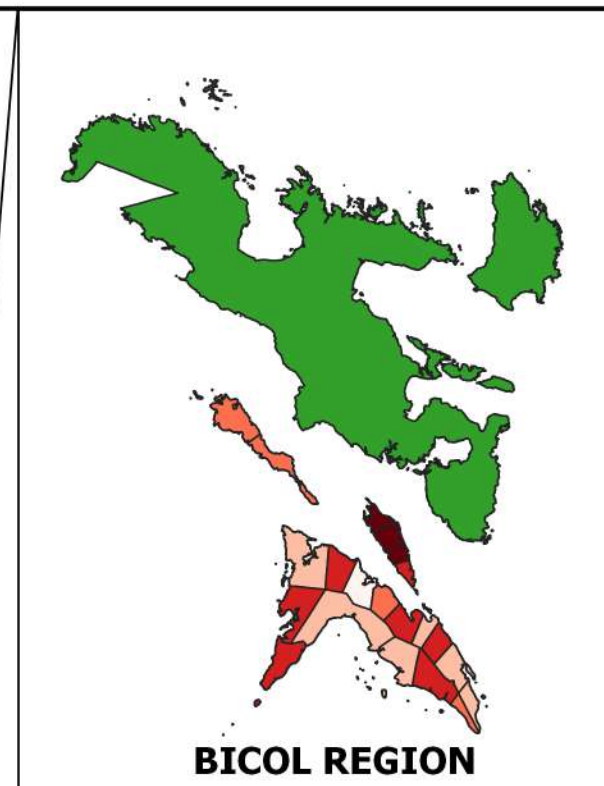


Department of Agriculture, RFO 5
 Adaptation and Mitigation Initiative in Agriculture
 San Agustin, Pili, Camarines Sur

Climate Risk Vulnerability Assessment
 (CRVA)



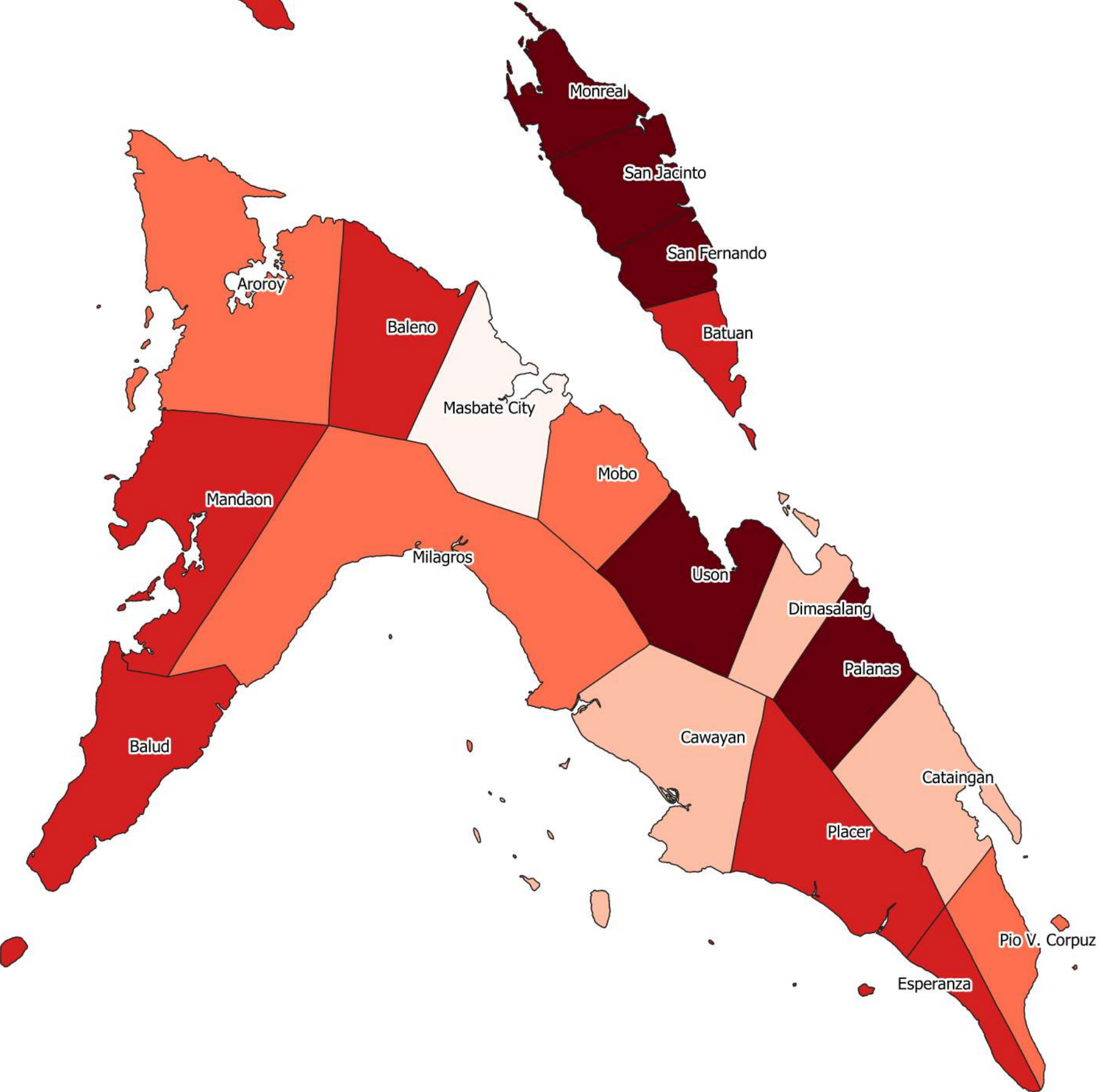
Scale - 1:400000
 CRS - WGS84



PHILIPPINES

Rice Vulnerability Map

PROVINCE OF MASBATE



Legend

Vulnerability Classes

- Very Low
- Low
- Moderate
- High
- Very High

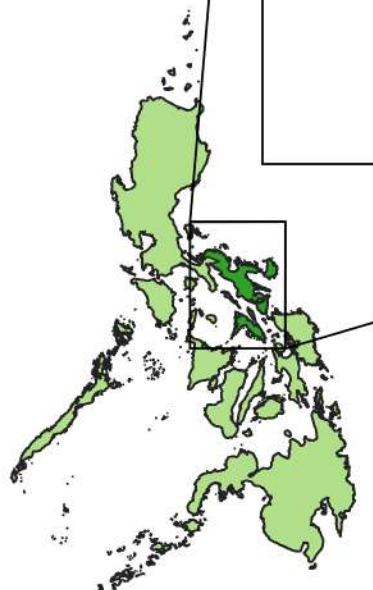
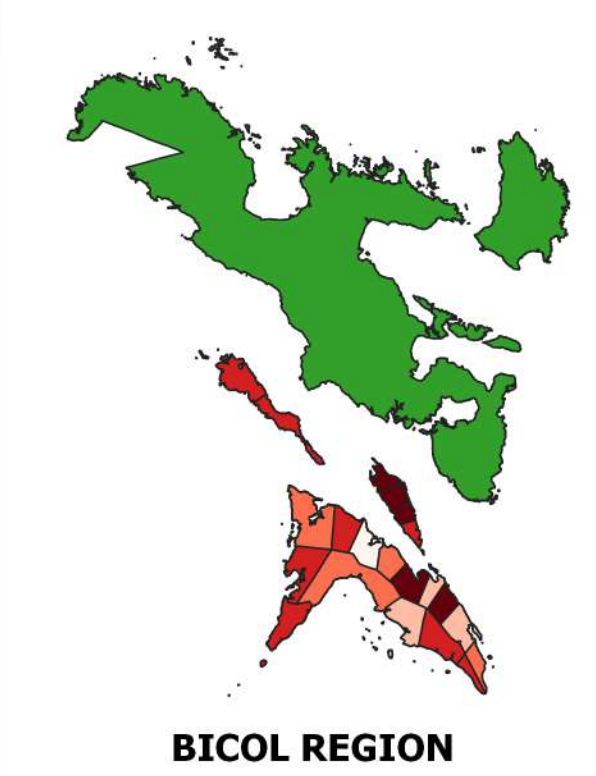


Department of Agriculture, RFO 5
 Adaptation and Mitigation Initiative in Agriculture
 San Agustin, Pili, Camarines Sur

Climate Risk Vulnerability Assessment (CRVA)



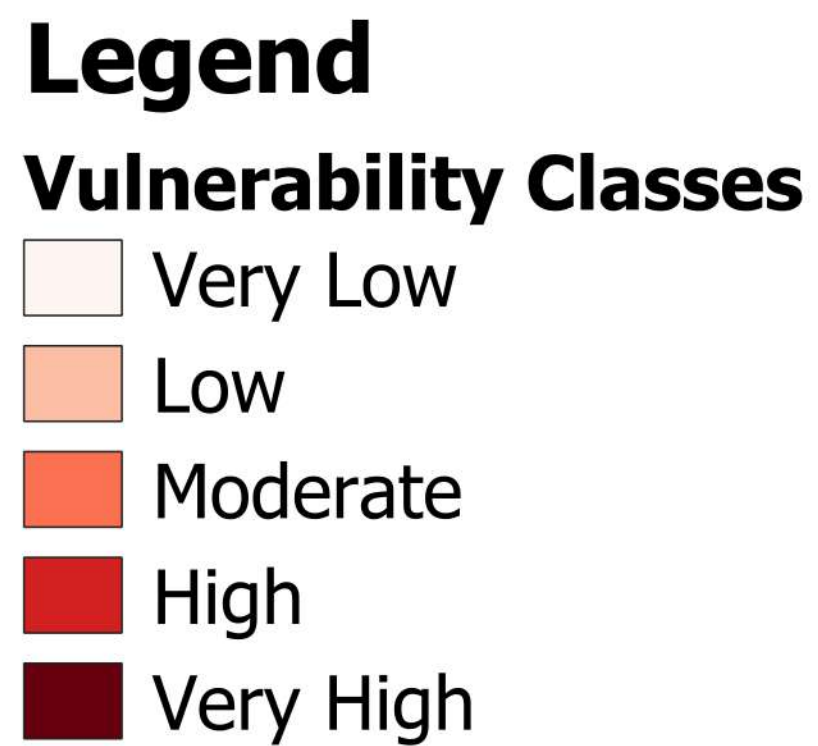
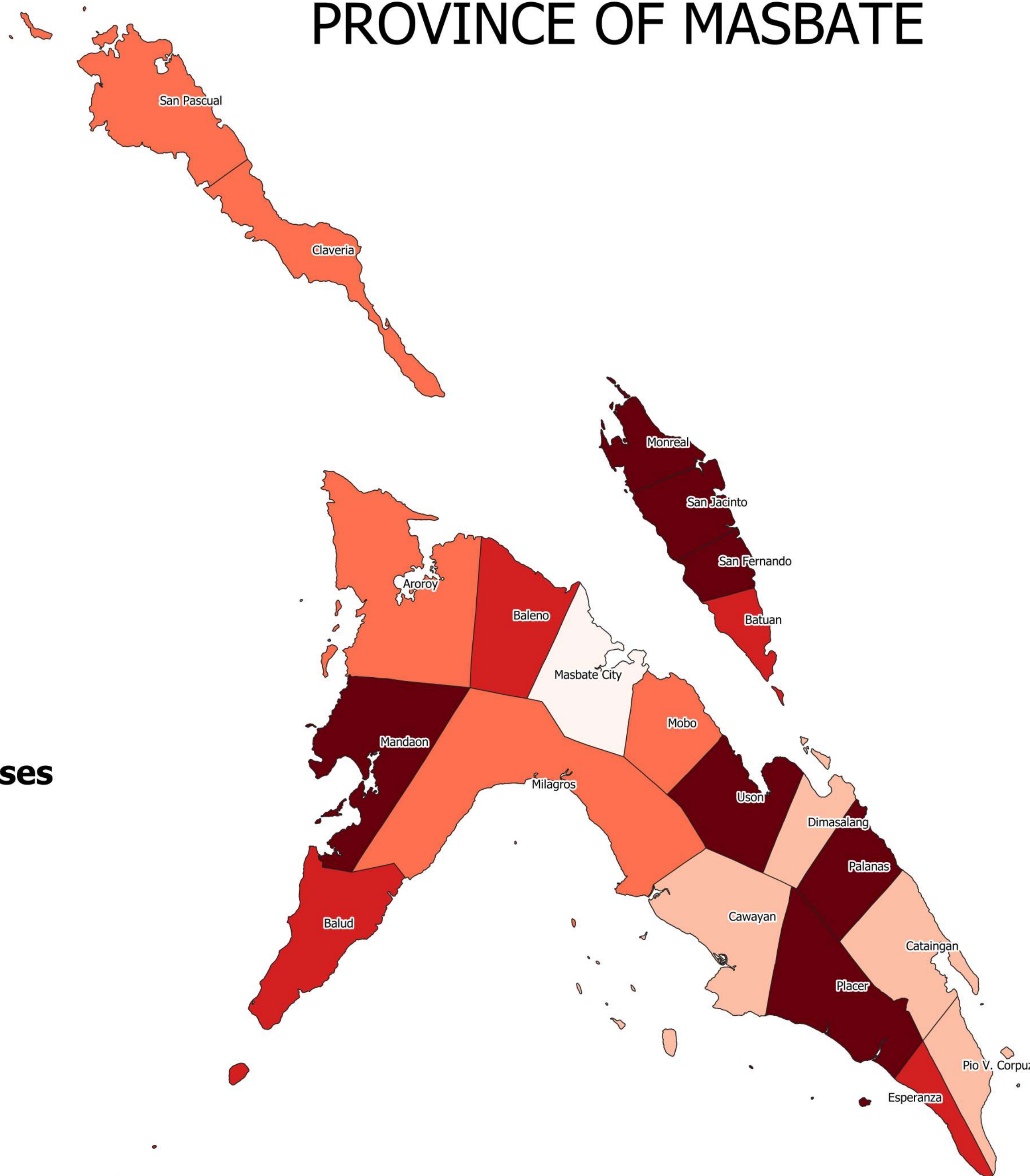
Scale - 1:320000
 CRS - WGS84



PHILIPPINES

Seaweed Vulnerability Map

PROVINCE OF MASBATE

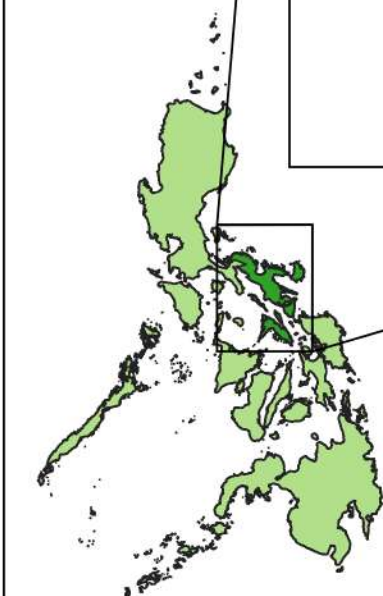
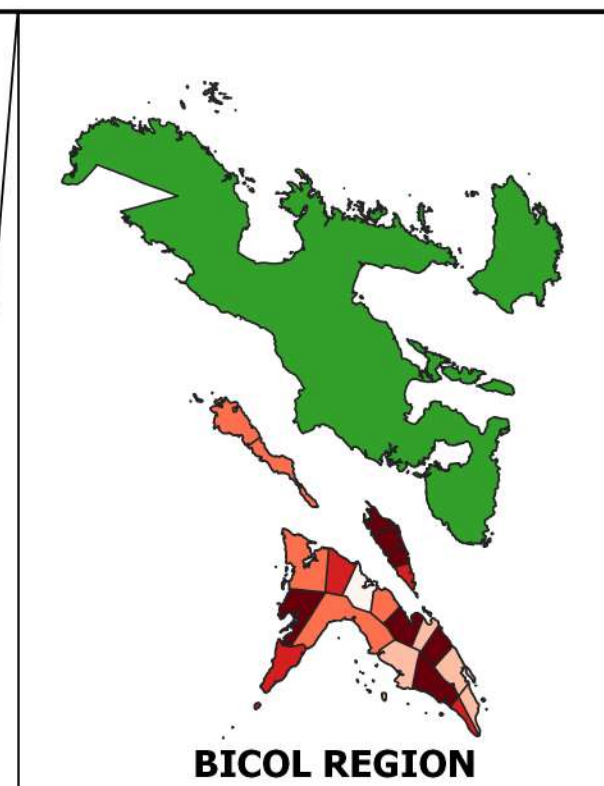


Department of Agriculture, RFO 5
 Adaptation and Mitigation Initiative in Agriculture
 San Agustin, Pili, Camarines Sur

Climate Risk Vulnerability Assessment (CRVA)



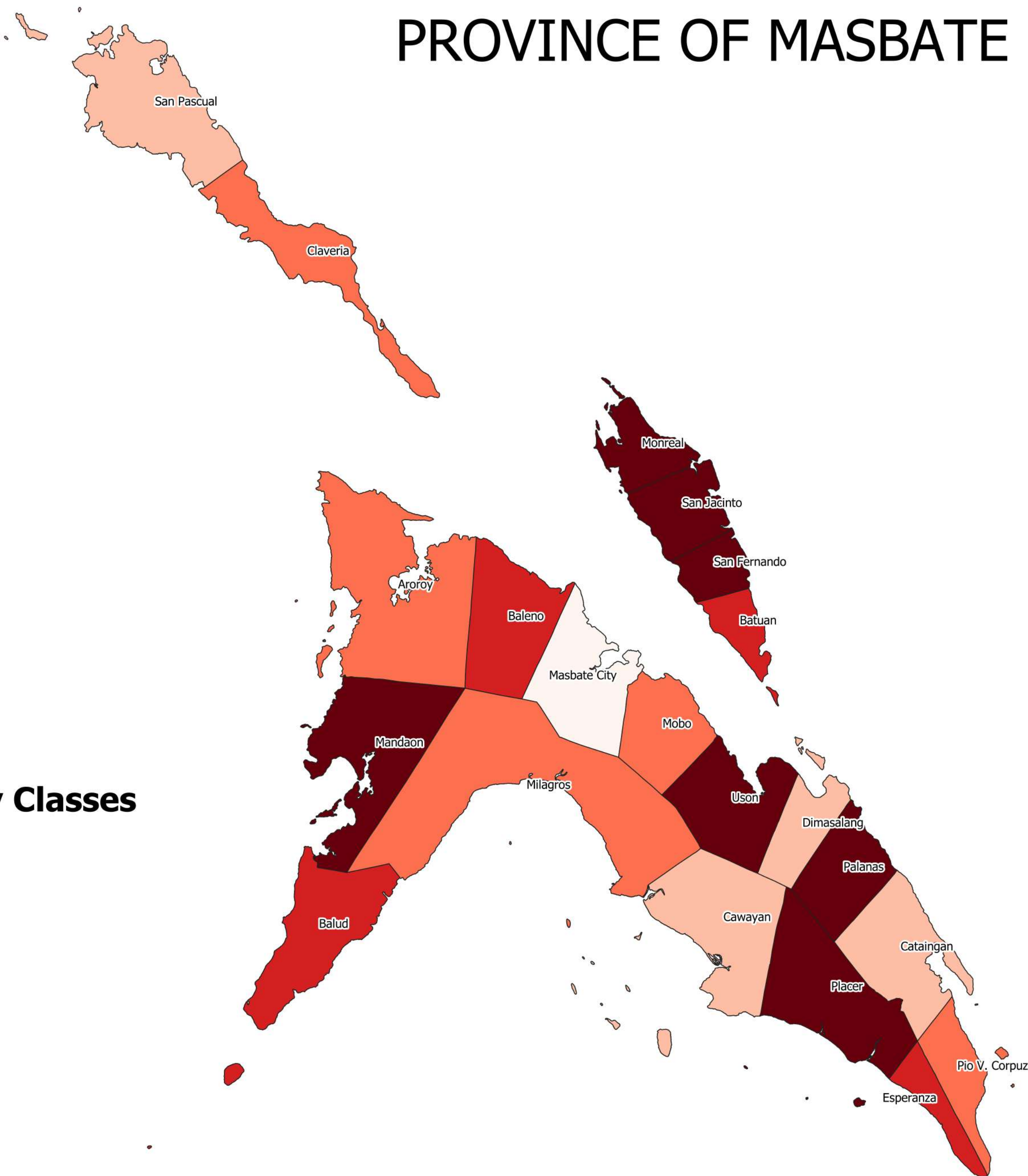
Scale - 1:400000
 CRS - WGS84



PHILIPPINES

Squash Vulnerability Map

PROVINCE OF MASBATE



Legend

Vulnerability Classes

- Very Low
- Low
- Moderate
- High
- Very High



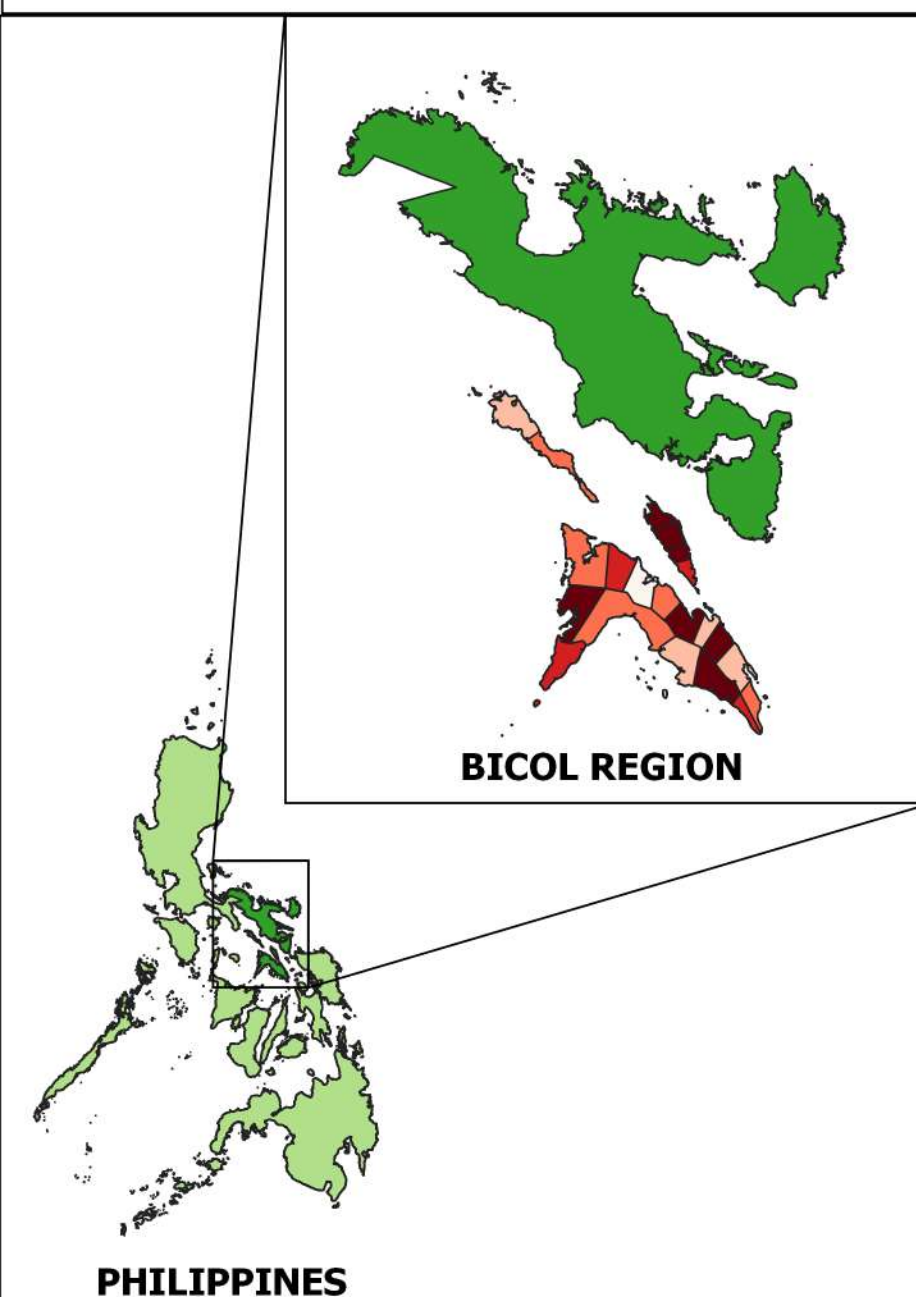
Department of Agriculture, RFO 5
Adaptation and Mitigation Initiative in Agriculture

San Agustin, Pili, Camarines Sur

Climate Risk Vulnerability Assessment (CRVA)

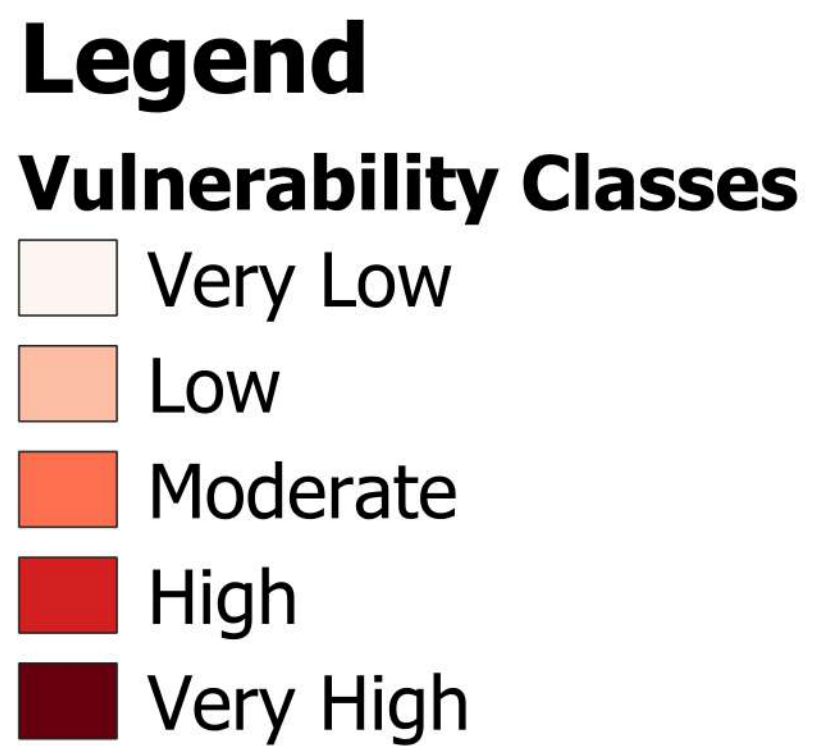
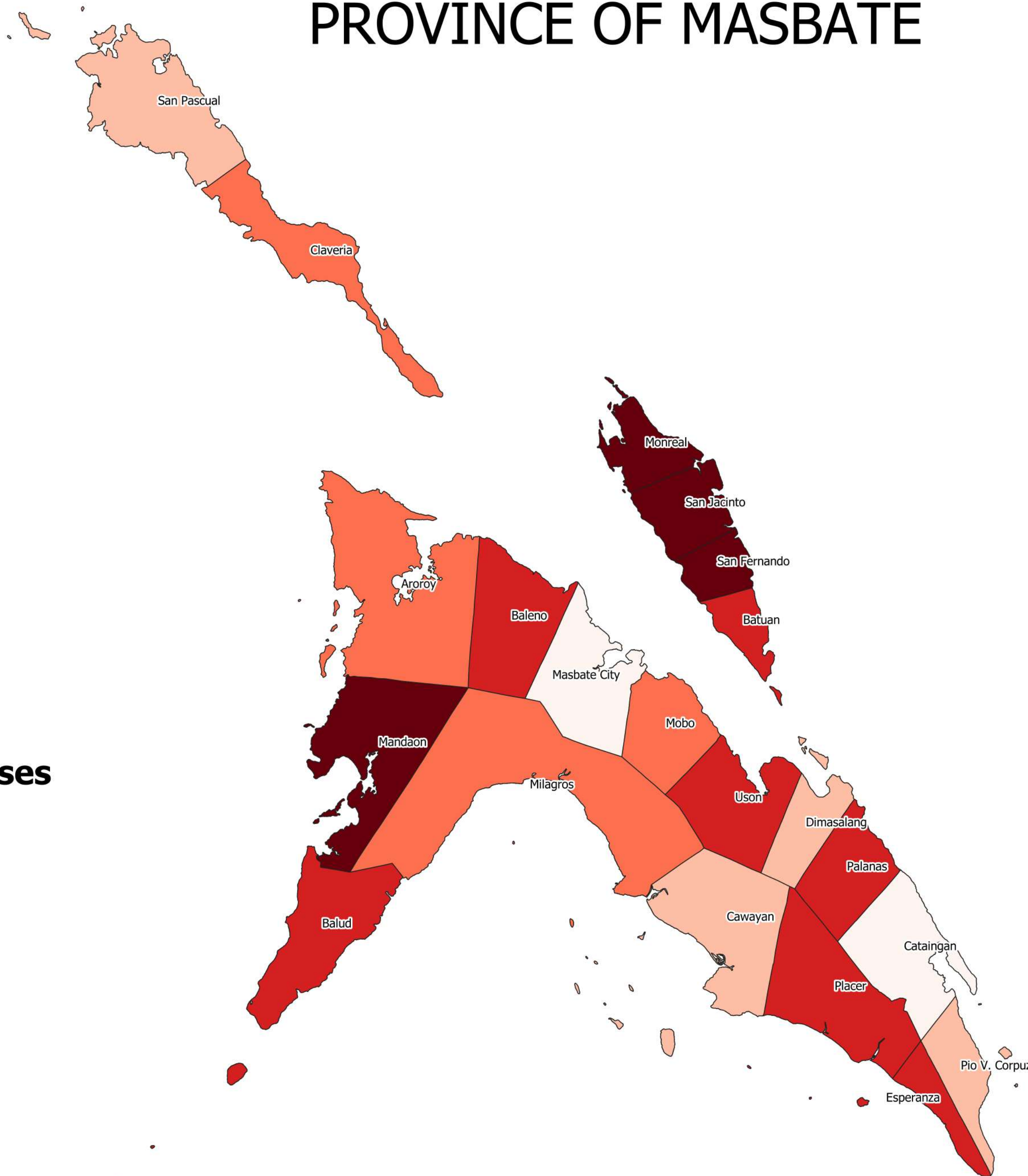


Scale - 1:400000
CRS - WGS84



Sweet Potato Vulnerability Map

PROVINCE OF MASBATE

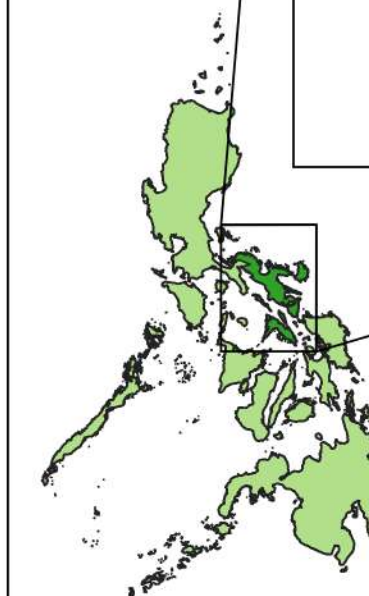
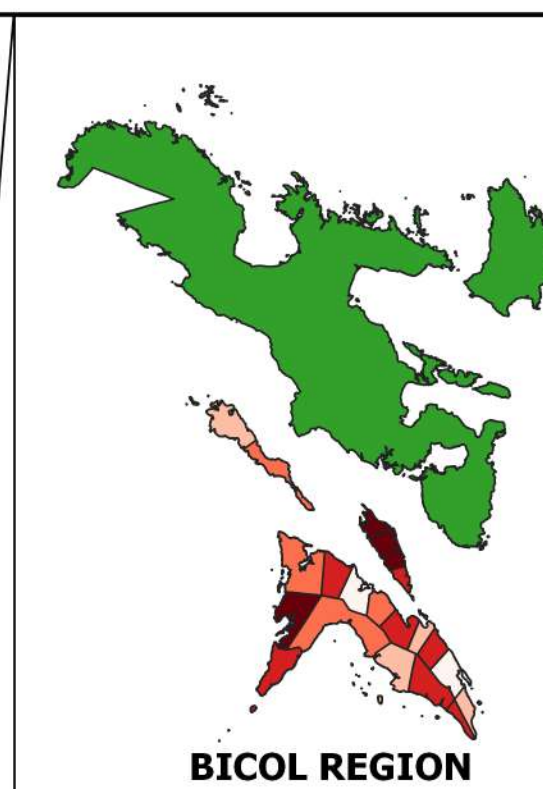


Department of Agriculture, RFO 5
 Adaptation and Mitigation Initiative in Agriculture
 San Agustin, Pili, Camarines Sur

Climate Risk Vulnerability Assessment (CRVA)



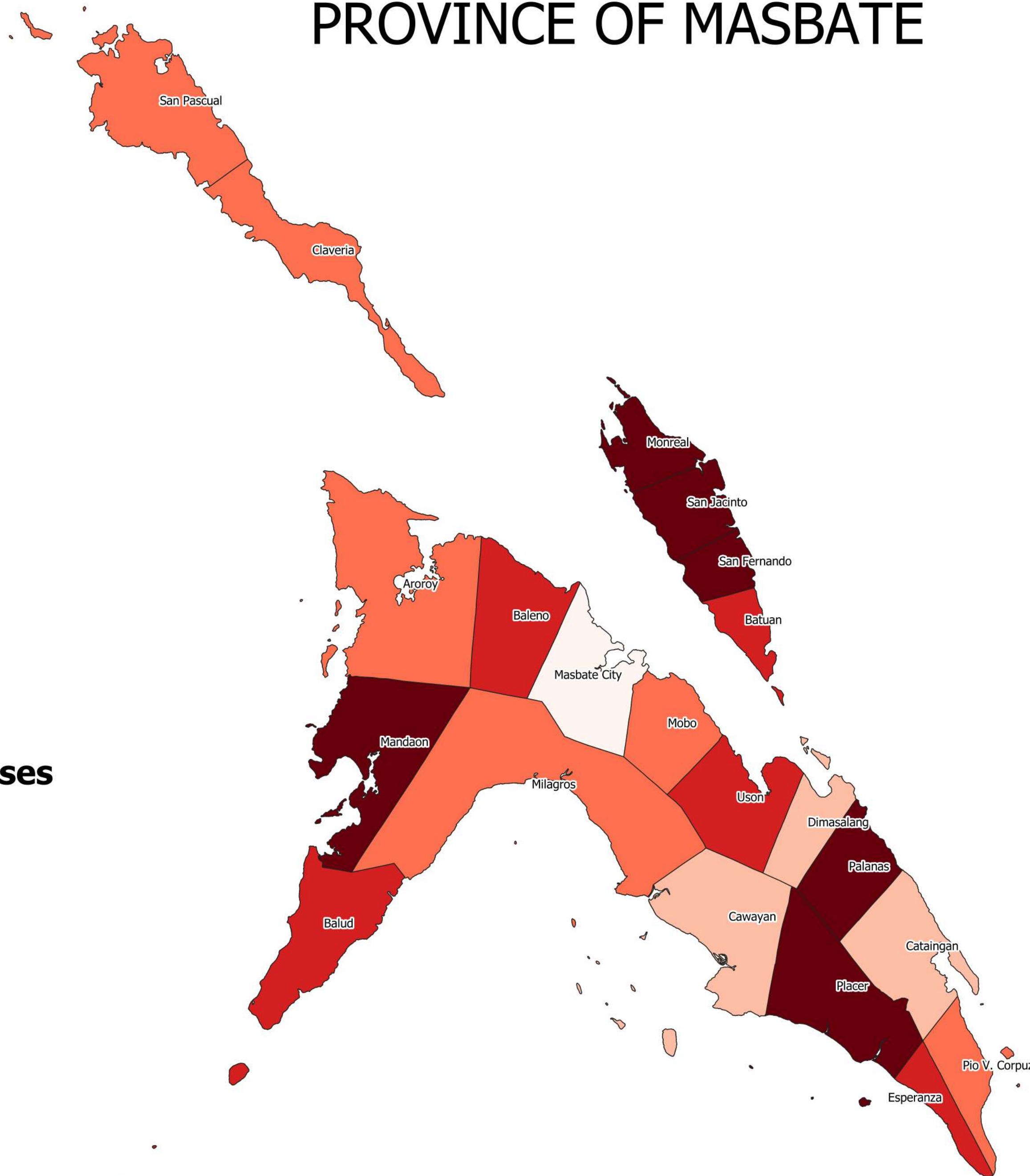
Scale - 1:400000
 CRS - WGS84



PHILIPPINES

Tilapia Vulnerability Map

PROVINCE OF MASBATE



Legend

Vulnerability Classes

- Very Low
- Low
- Moderate
- High
- Very High

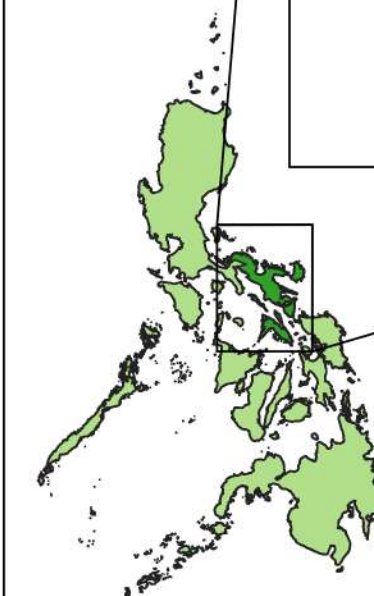
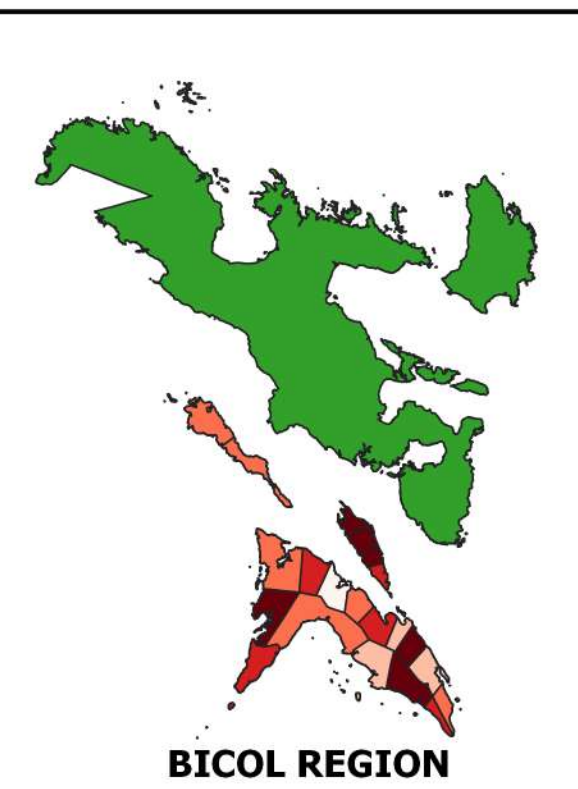


Department of Agriculture, RFO 5
 Adaptation and Mitigation Initiative in Agriculture
 San Agustin, Pili, Camarines Sur

Climate Risk Vulnerability Assessment (CRVA)



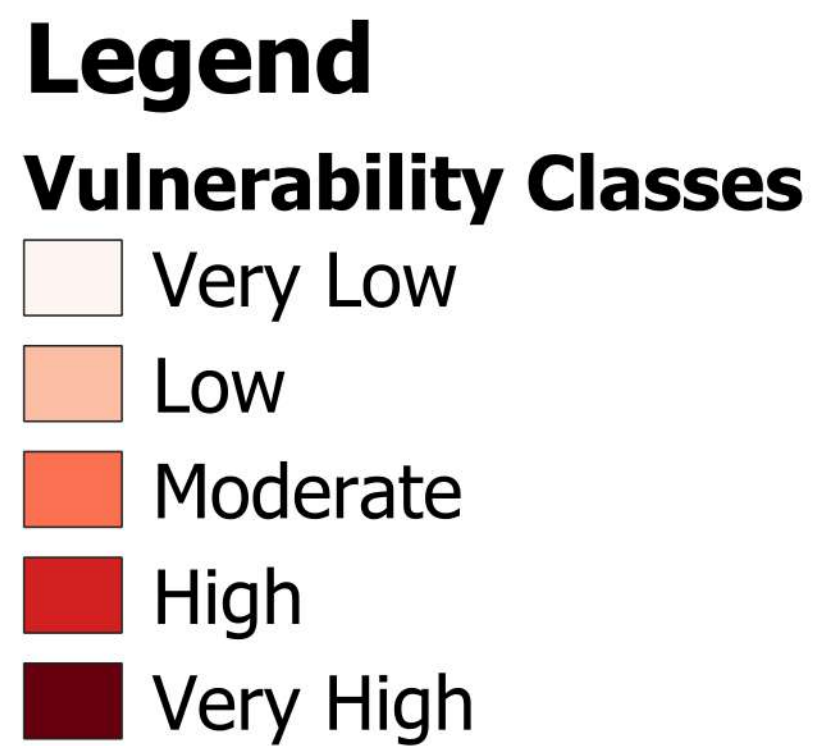
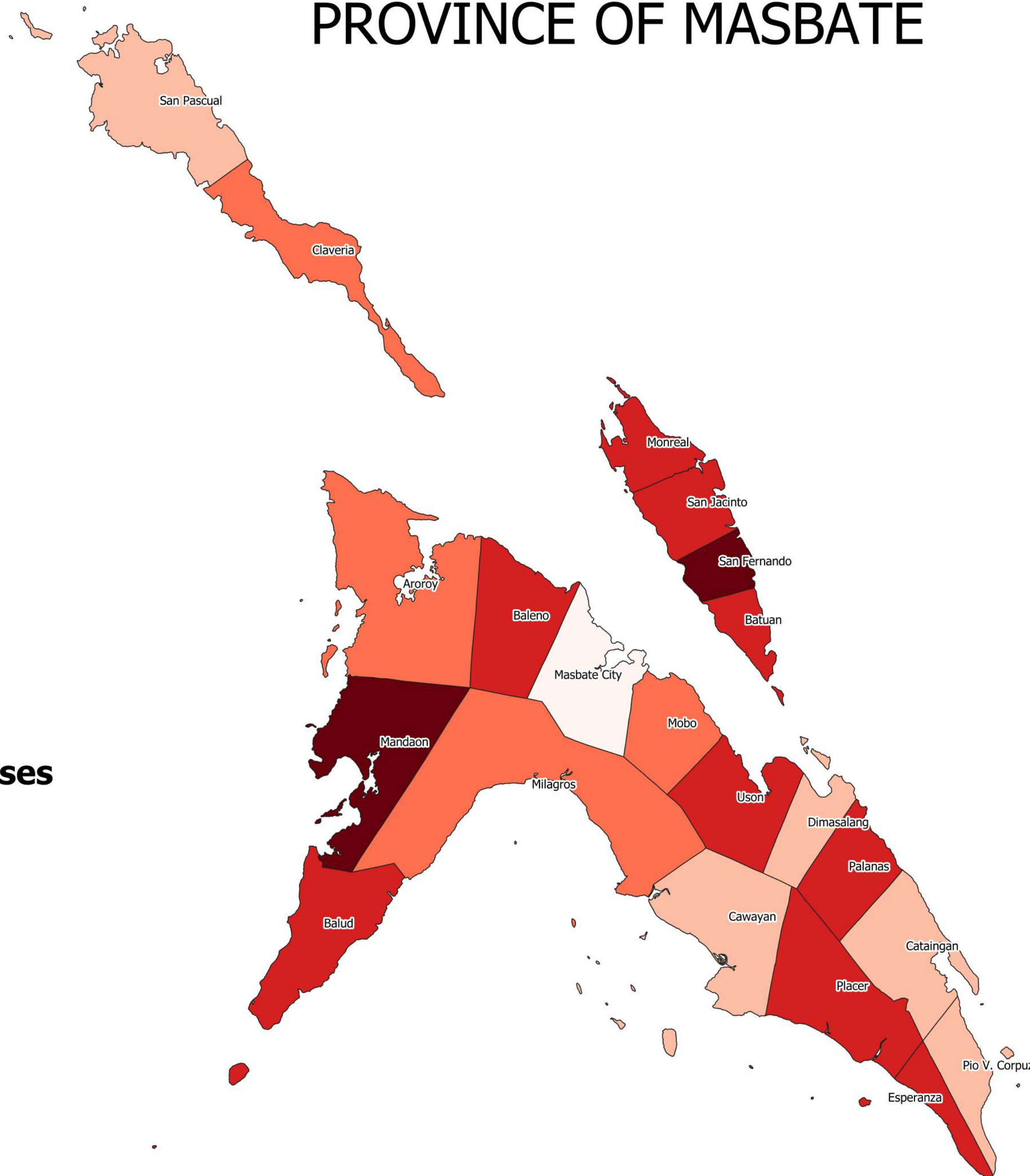
Scale - 1:400000
 CRS - WGS84



PHILIPPINES

Ampalaya Vulnerability Map

PROVINCE OF MASBATE

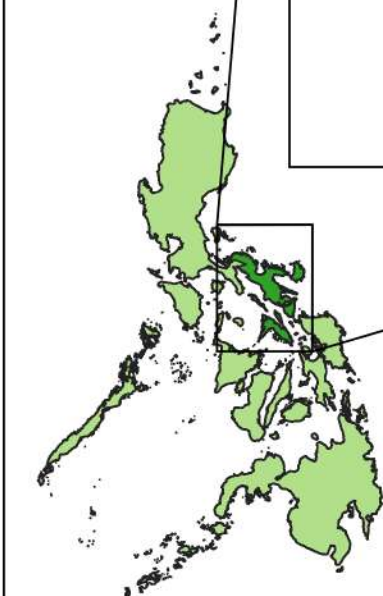
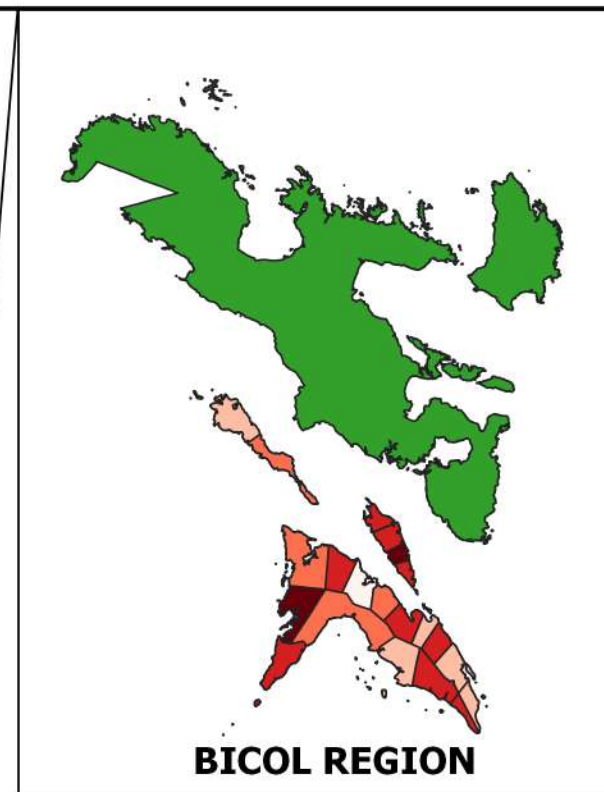


Department of Agriculture, RFO 5
 Adaptation and Mitigation Initiative in Agriculture
 San Agustin, Pili, Camarines Sur

Climate Risk Vulnerability Assessment (CRVA)



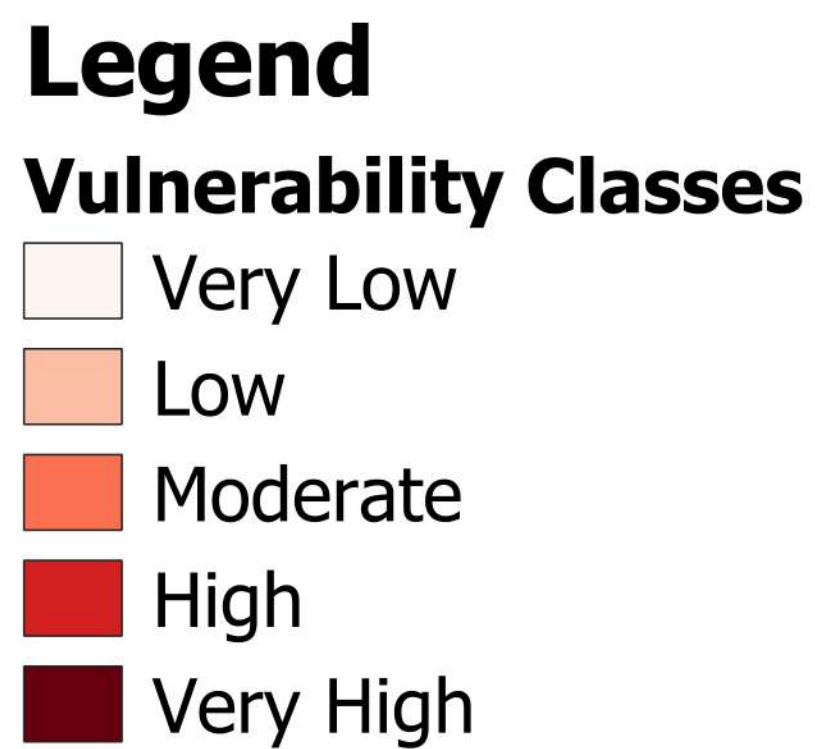
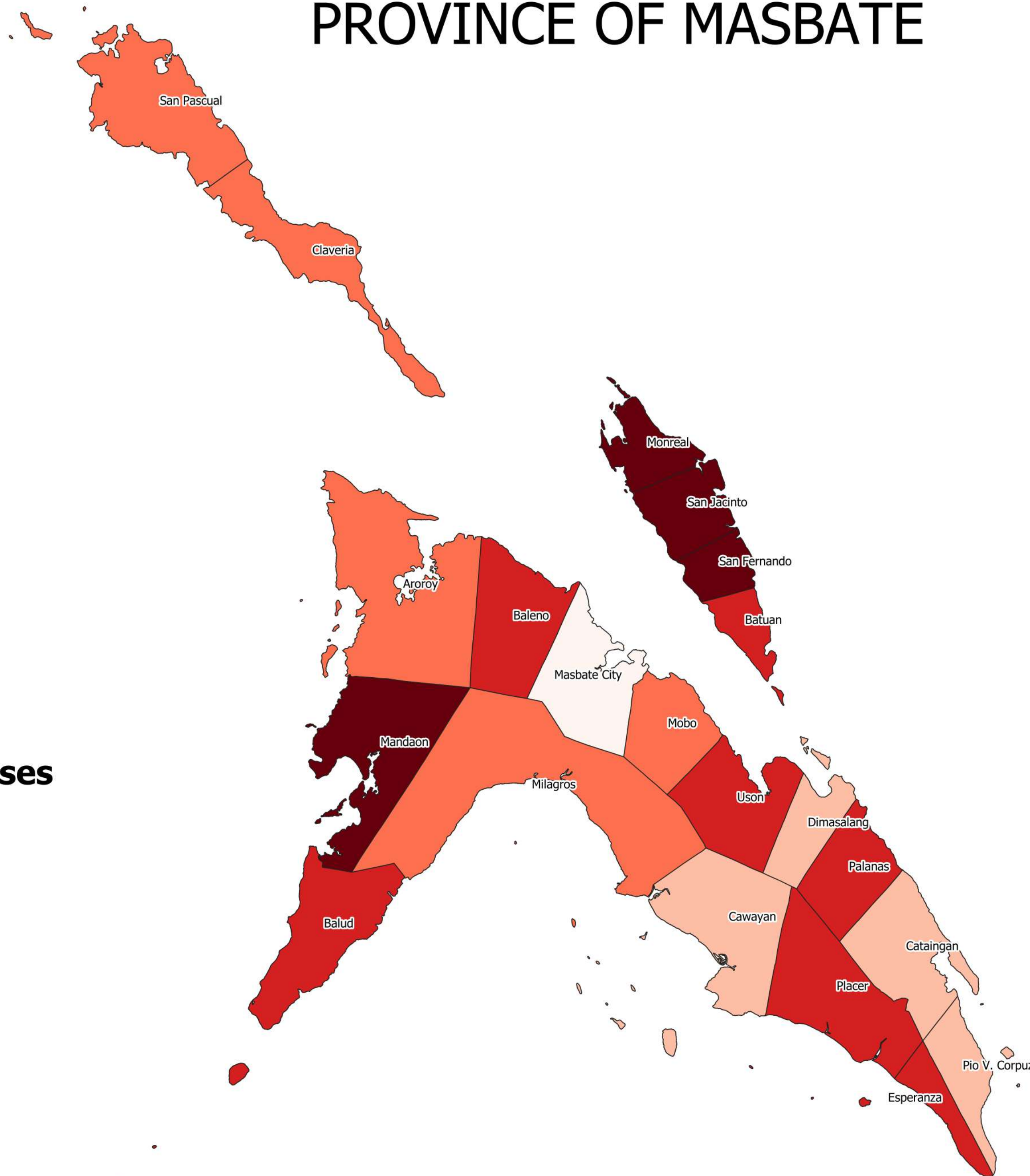
Scale - 1:400000
 CRS - WGS84



PHILIPPINES

Banana Vulnerability Map

PROVINCE OF MASBATE

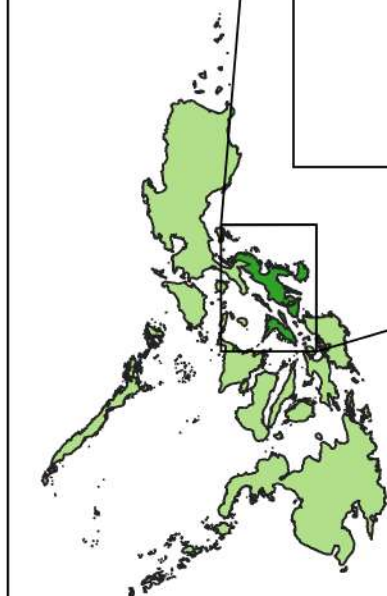
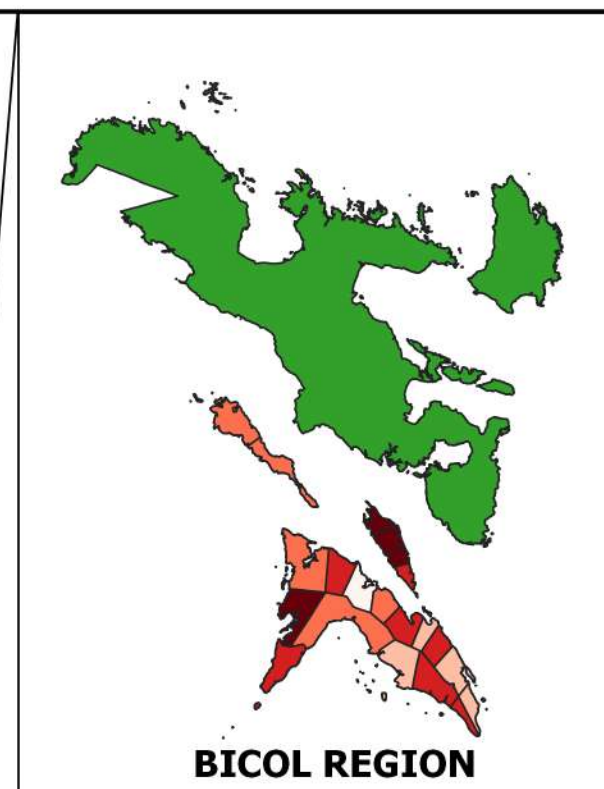


Department of Agriculture, RFO 5
 Adaptation and Mitigation Initiative in Agriculture
 San Agustin, Pili, Camarines Sur

Climate Risk Vulnerability Assessment (CRVA)

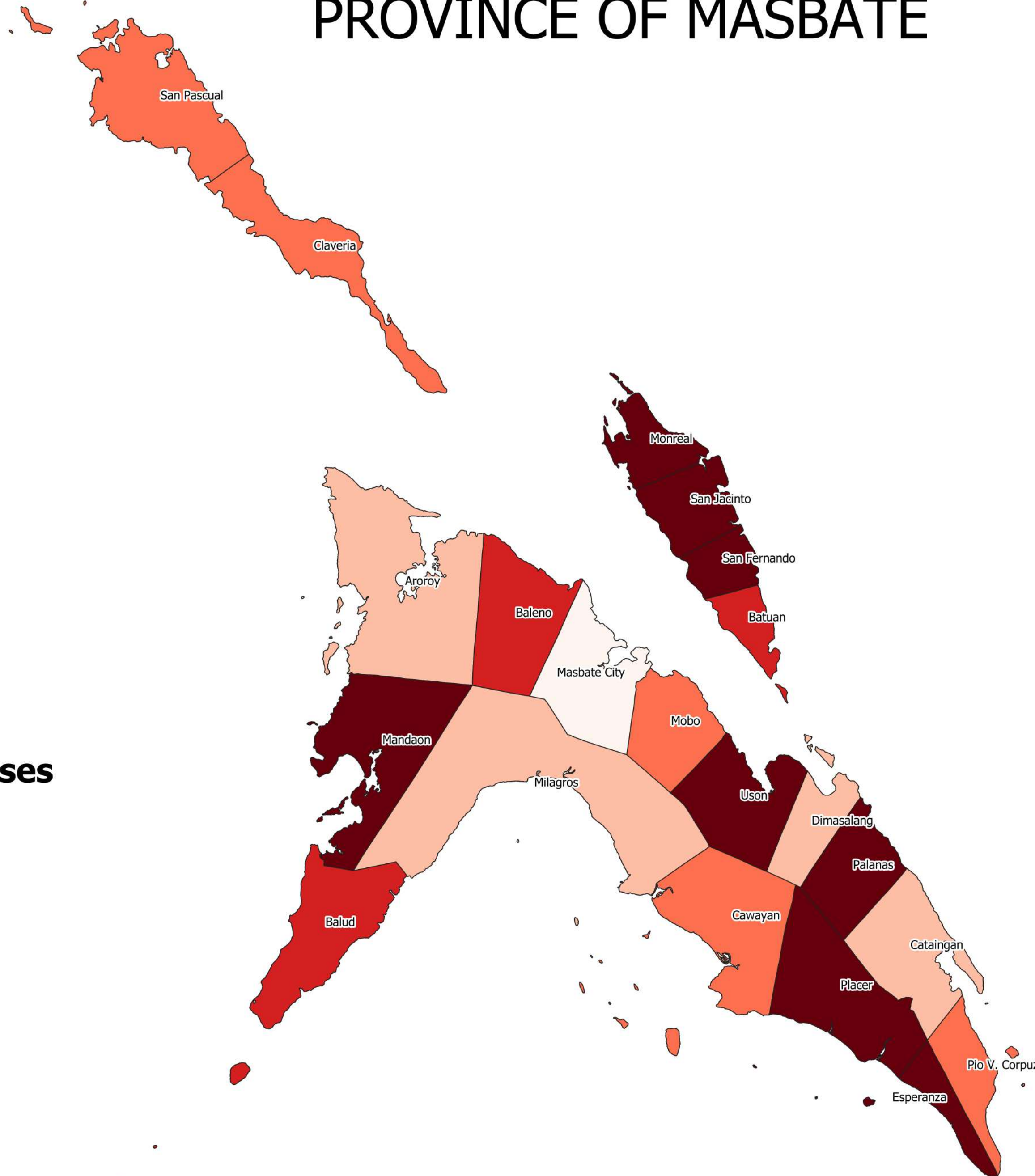


Scale - 1:400000
 CRS - WGS84



Milkfish Vulnerability Map

PROVINCE OF MASBATE



Legend

Vulnerability Classes

- Very Low
- Low
- Moderate
- High
- Very High

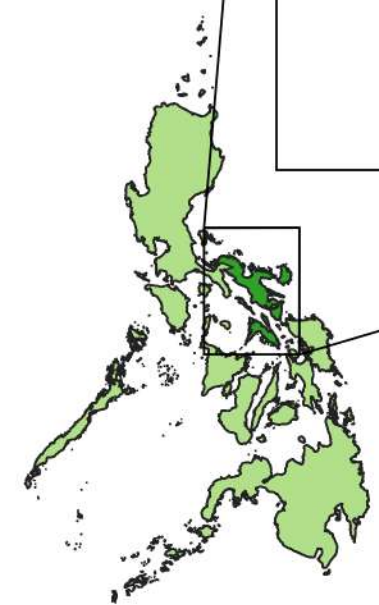
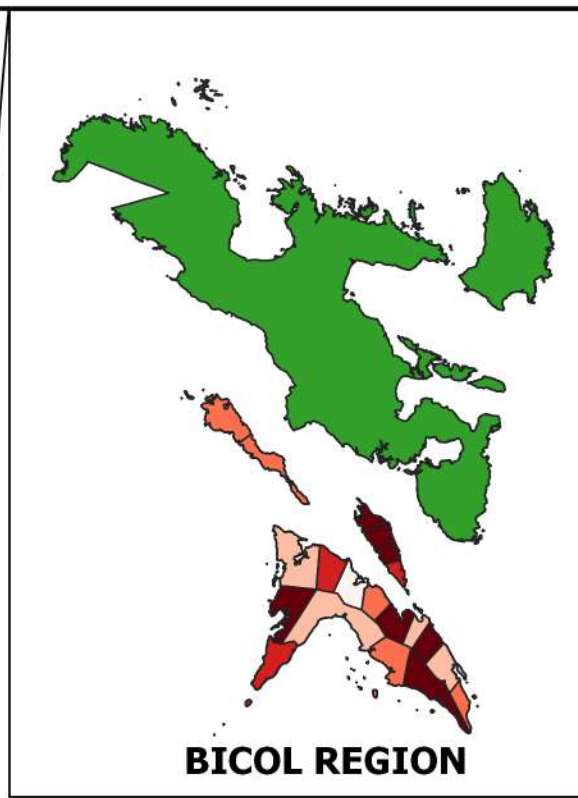


Department of Agriculture, RFO 5
 Adaptation and Mitigation Initiative in Agriculture
 San Agustin, Pili, Camarines Sur

Climate Risk Vulnerability Assessment (CRVA)



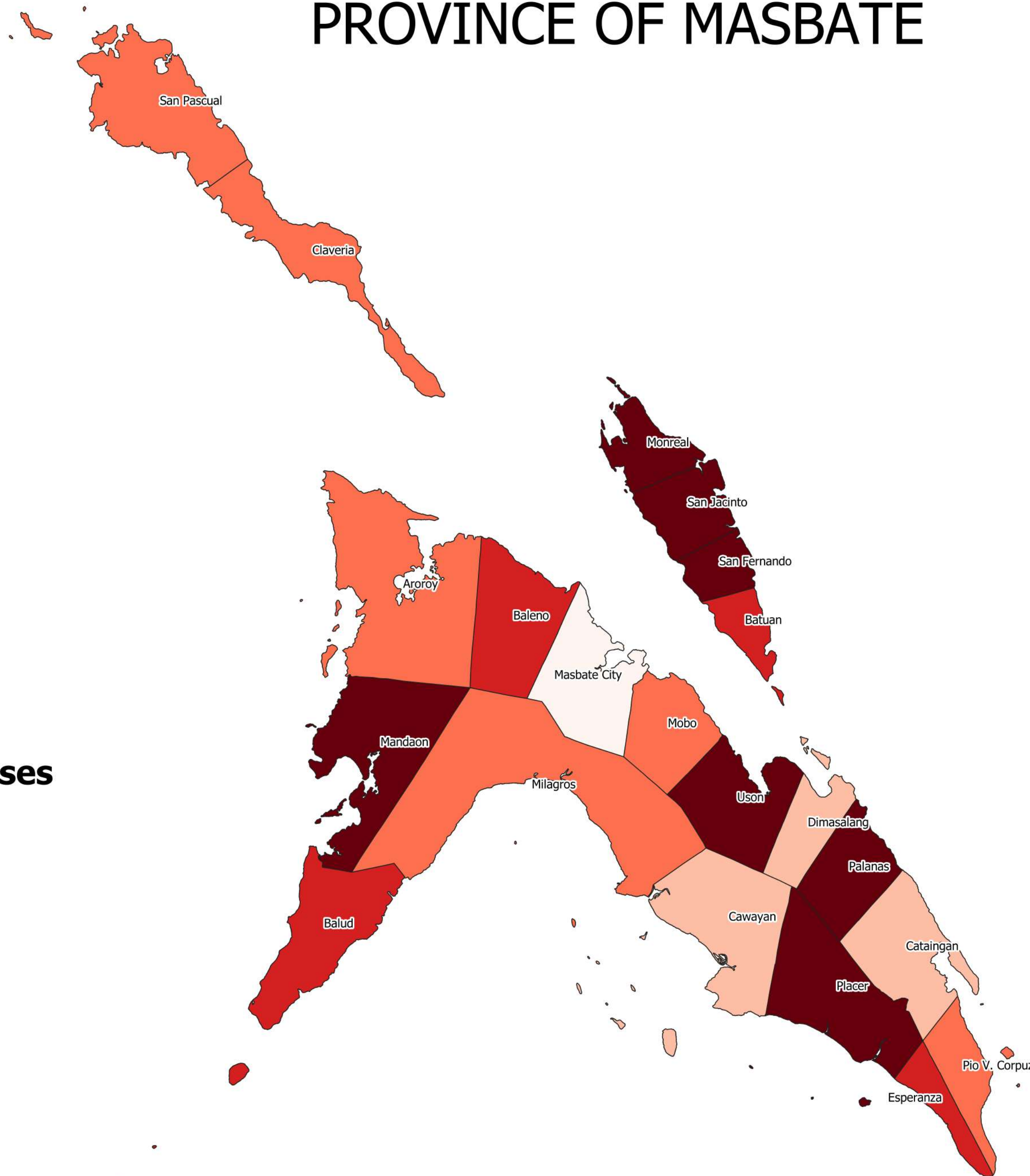
Scale - 1:400000
 CRS - WGS84



PHILIPPINES

Blue Crab Vulnerability Map

PROVINCE OF MASBATE



Legend

Vulnerability Classes

- Very Low
- Low
- Moderate
- High
- Very High

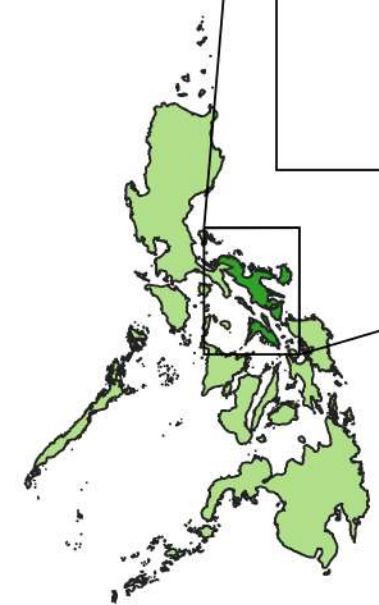
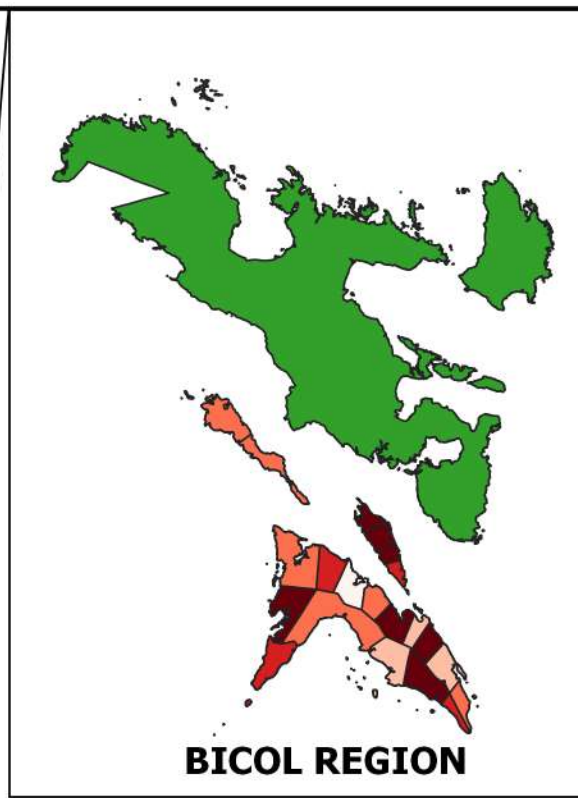


Department of Agriculture, RFO 5
 Adaptation and Mitigation Initiative in Agriculture
 San Agustin, Pili, Camarines Sur

Climate Risk Vulnerability Assessment (CRVA)



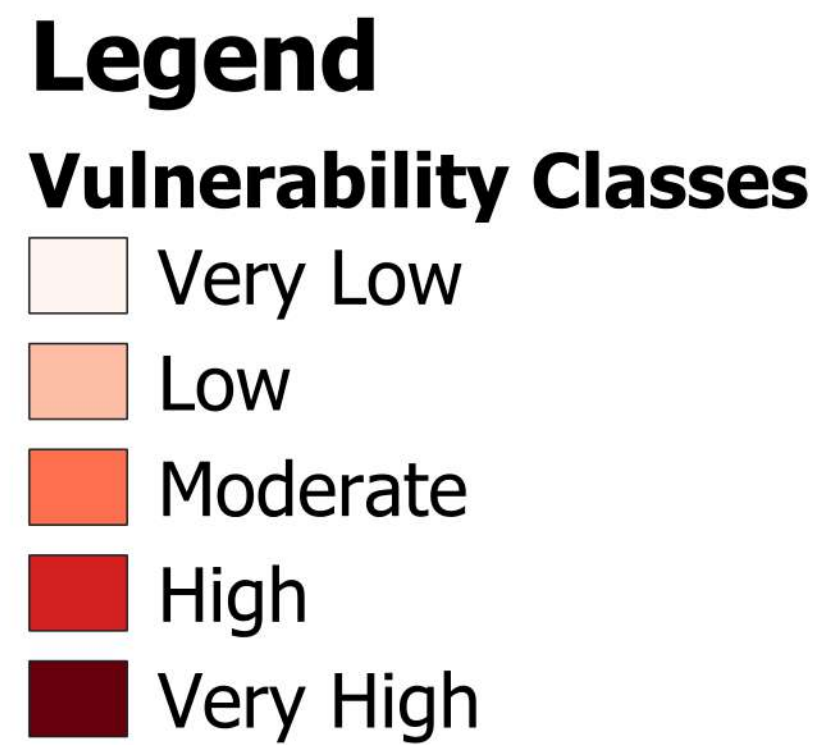
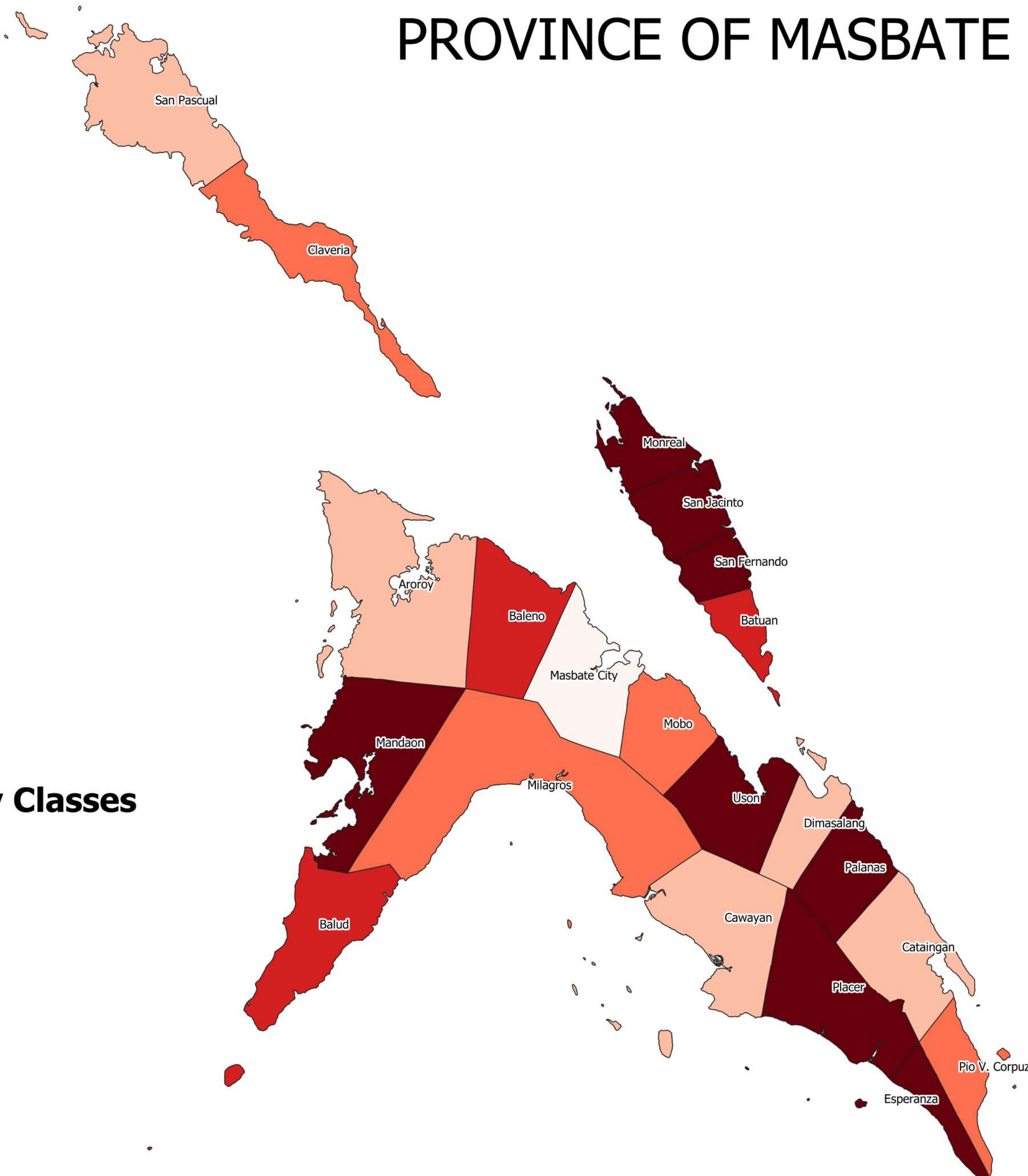
Scale - 1:400000
 CRS - WGS84



PHILIPPINES

Cassava Vulnerability Map

PROVINCE OF MASBATE

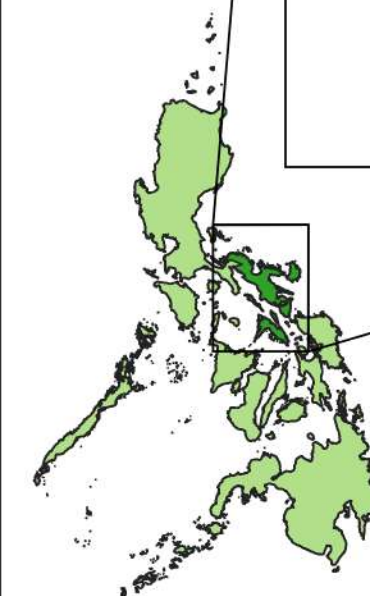
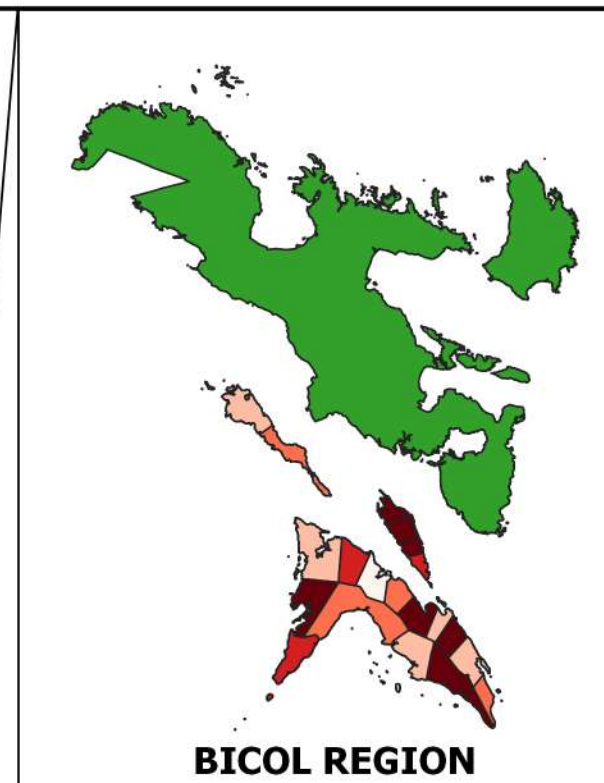


Department of Agriculture, RFO 5
 Adaptation and Mitigation Initiative in Agriculture
 San Agustin, Pili, Camarines Sur

Climate Risk Vulnerability Assessment (CRVA)



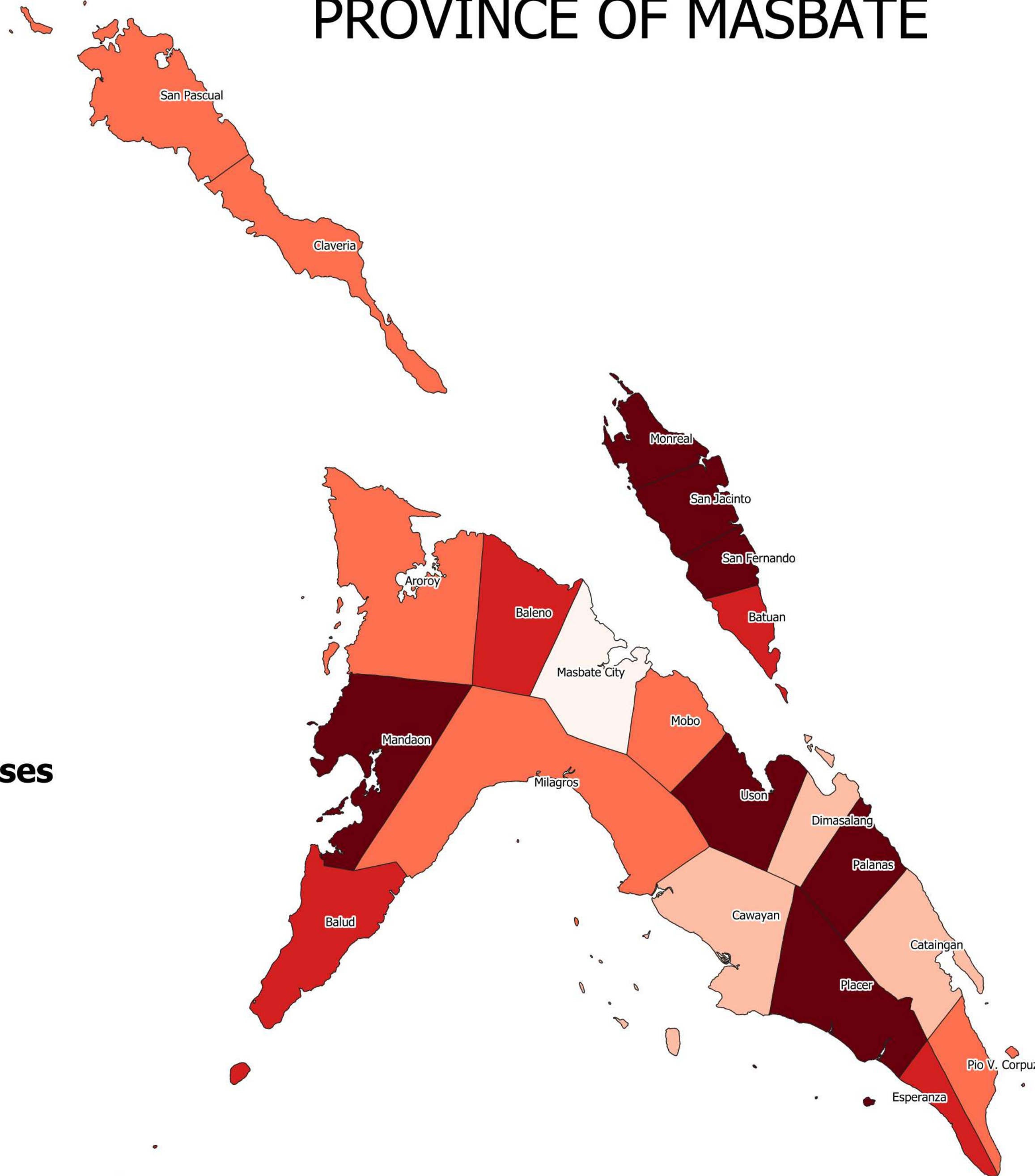
Scale - 1:400000
 CRS - WGS84



PHILIPPINES

Coconut Vulnerability Map

PROVINCE OF MASBATE



Legend

Vulnerability Classes

- Very Low
- Low
- Moderate
- High
- Very High

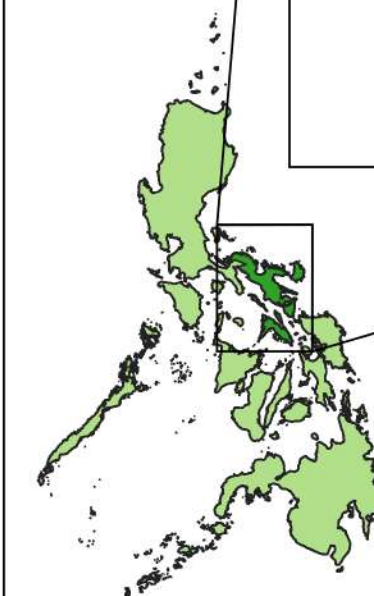
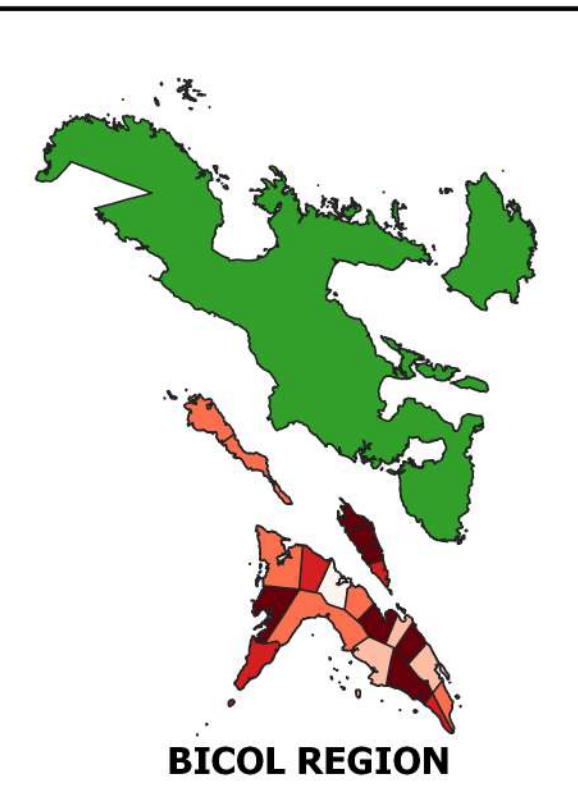


Department of Agriculture, RFO 5
 Adaptation and Mitigation Initiative in Agriculture
 San Agustin, Pili, Camarines Sur

Climate Risk Vulnerability Assessment (CRVA)



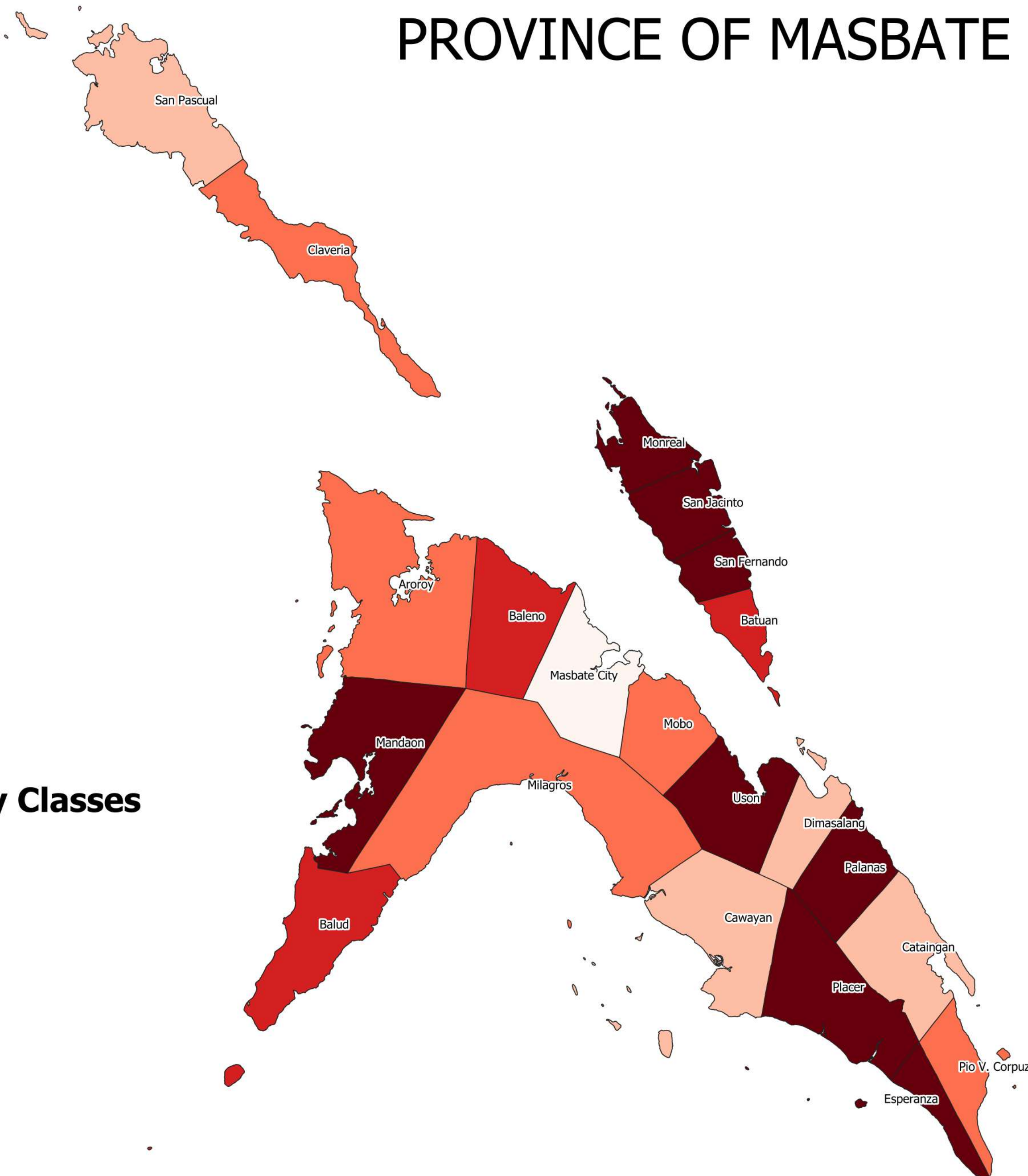
Scale - 1:400000
 CRS - WGS84



PHILIPPINES

Corn Vulnerability Map

PROVINCE OF MASBATE



Legend

Vulnerability Classes

- Very Low
- Low
- Moderate
- High
- Very High



Department of Agriculture, RFO 5
Adaptation and Mitigation Initiative in Agriculture
San Agustin, Pili, Camarines Sur

Climate Risk Vulnerability Assessment (CRVA)



Scale - 1:400000
CRS - WGS84

