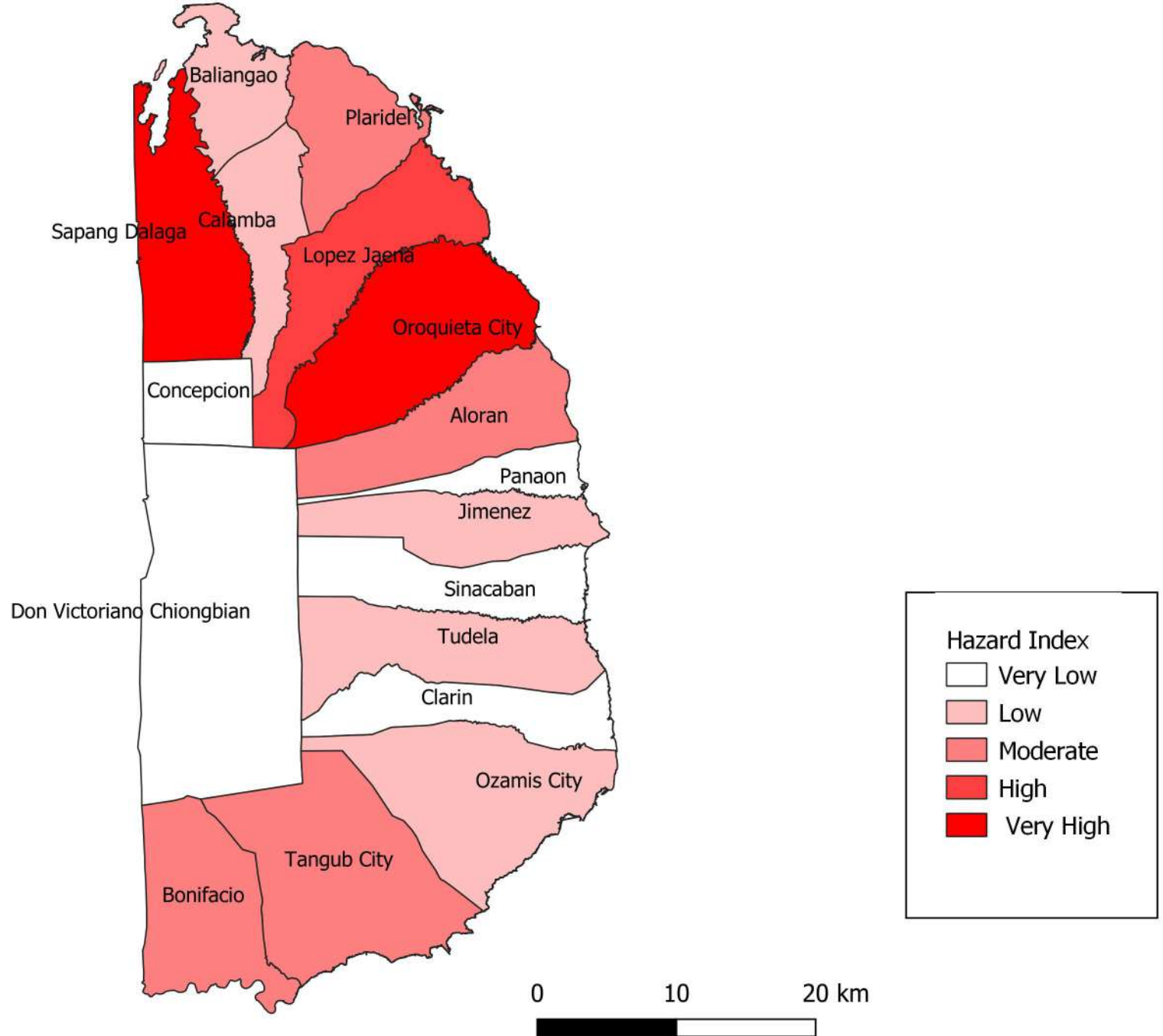
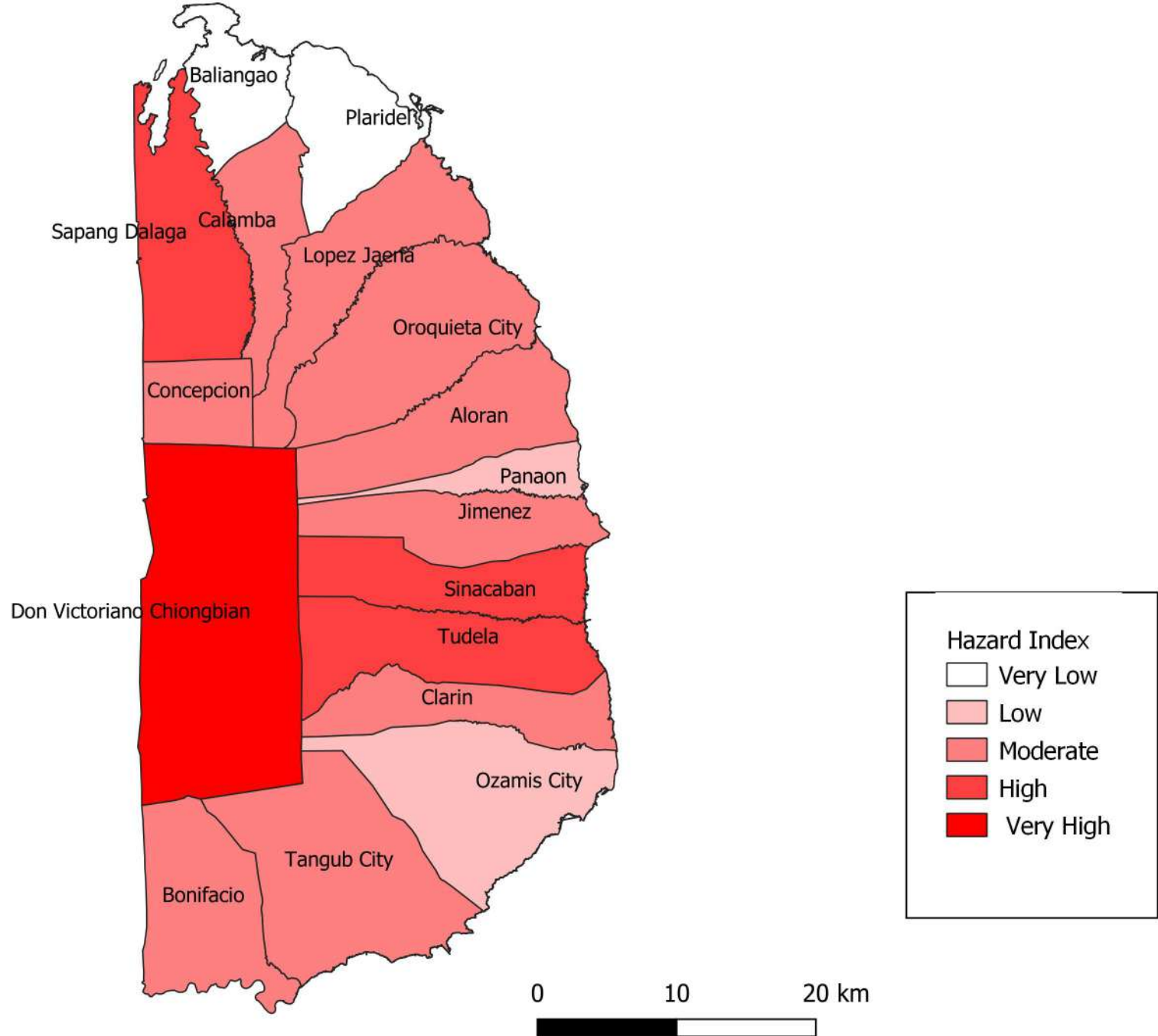


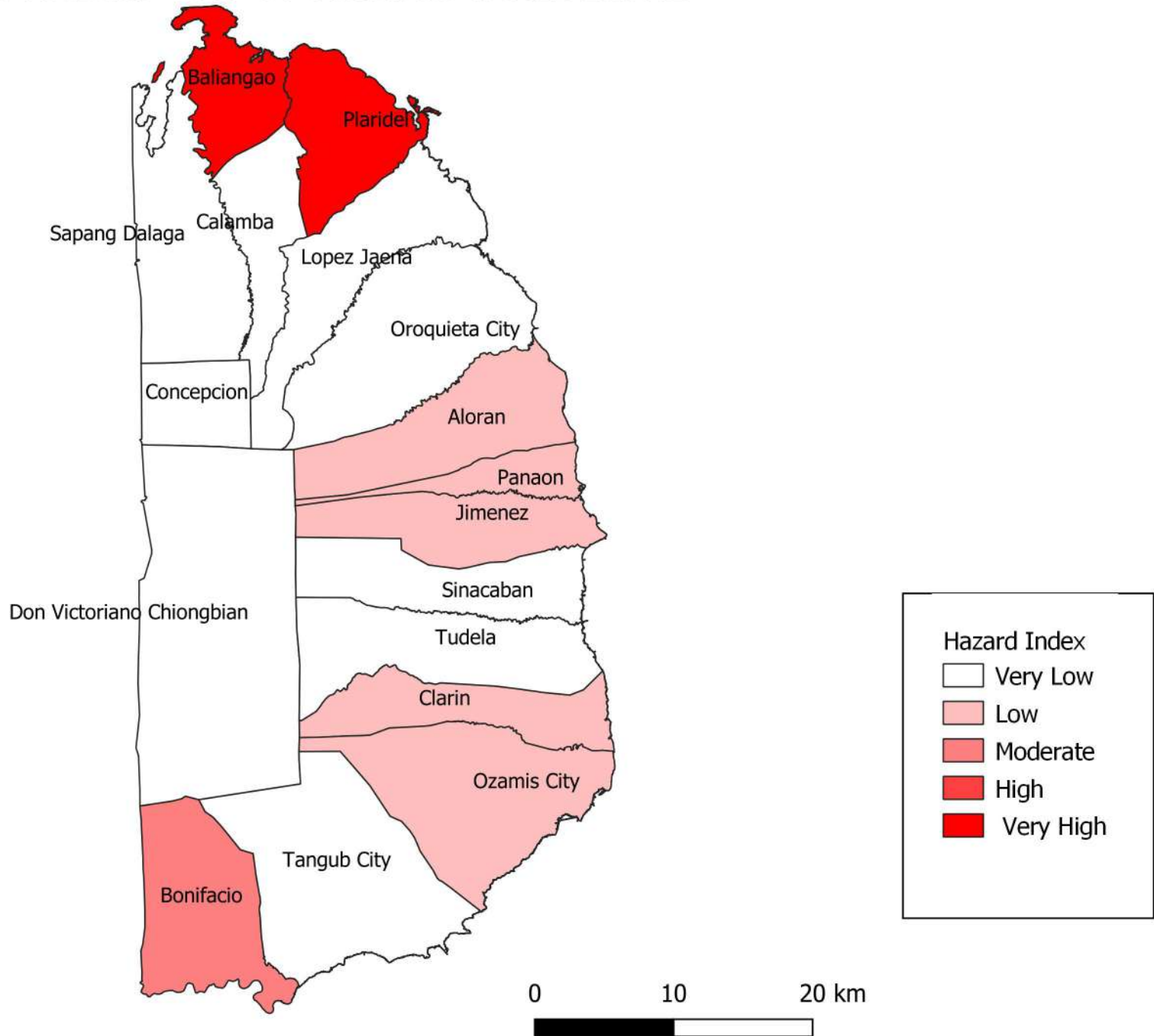
DROUGHT HAZARD MAP OF MISAMIS OCCIDENTAL



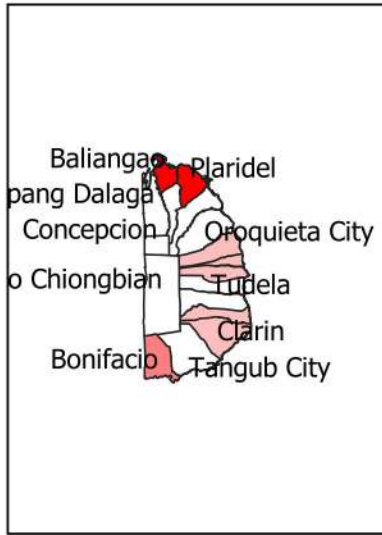
EROSION HAZARD MAP OF MISAMIS OCCIDENTAL



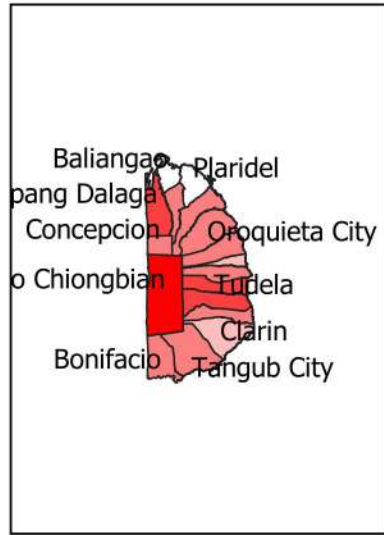
FLOOD HAZARD MAP OF MISAMIS OCCIDENTAL



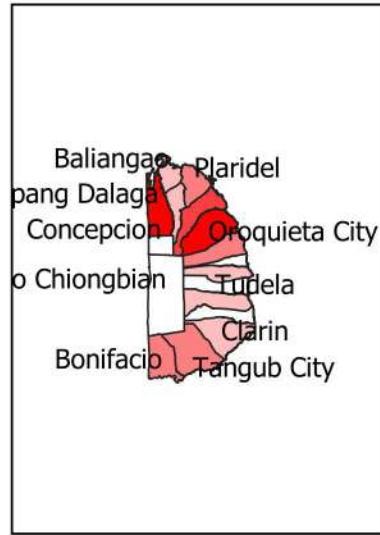
HAZARD MAP OF MISAMIS OCCIDENTAL



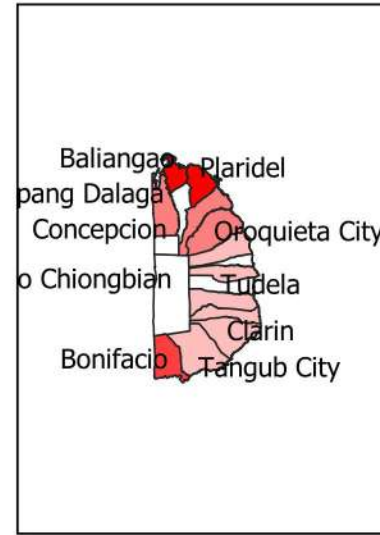
FLOOD



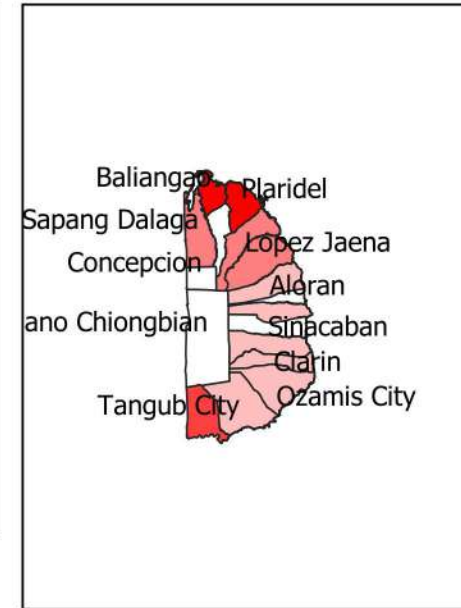
EROSION



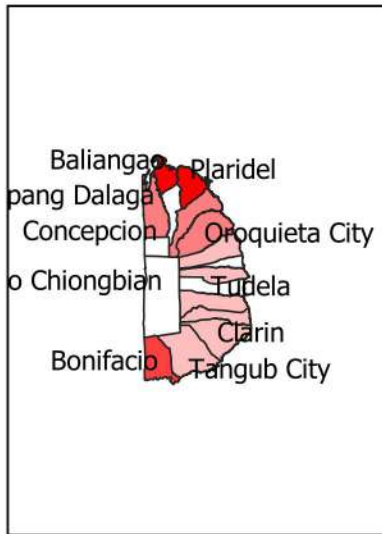
DROUGHT



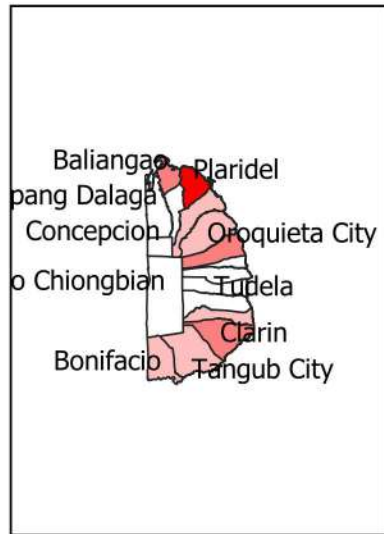
SEA LEVEL RISE



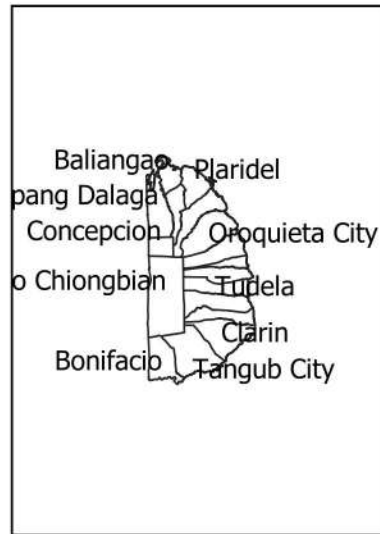
HAZARD INDEX



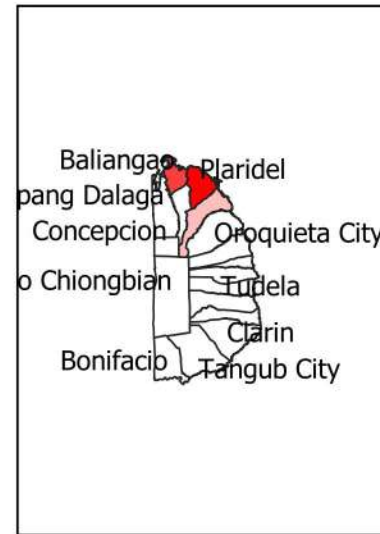
LANDSLIDE



STORM SURGE



TROPICAL CYCLONE

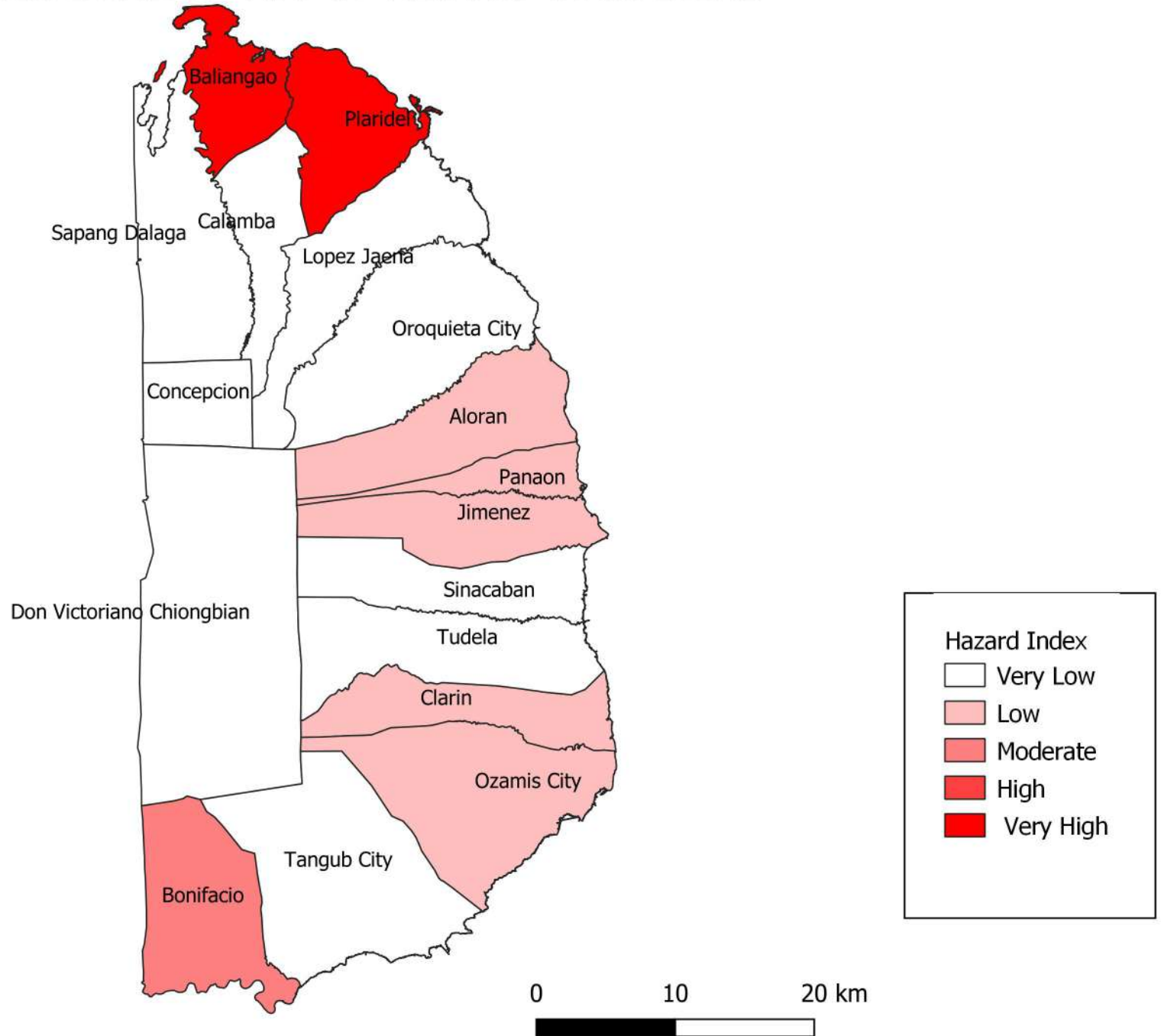


SALT WATER INTRUSION

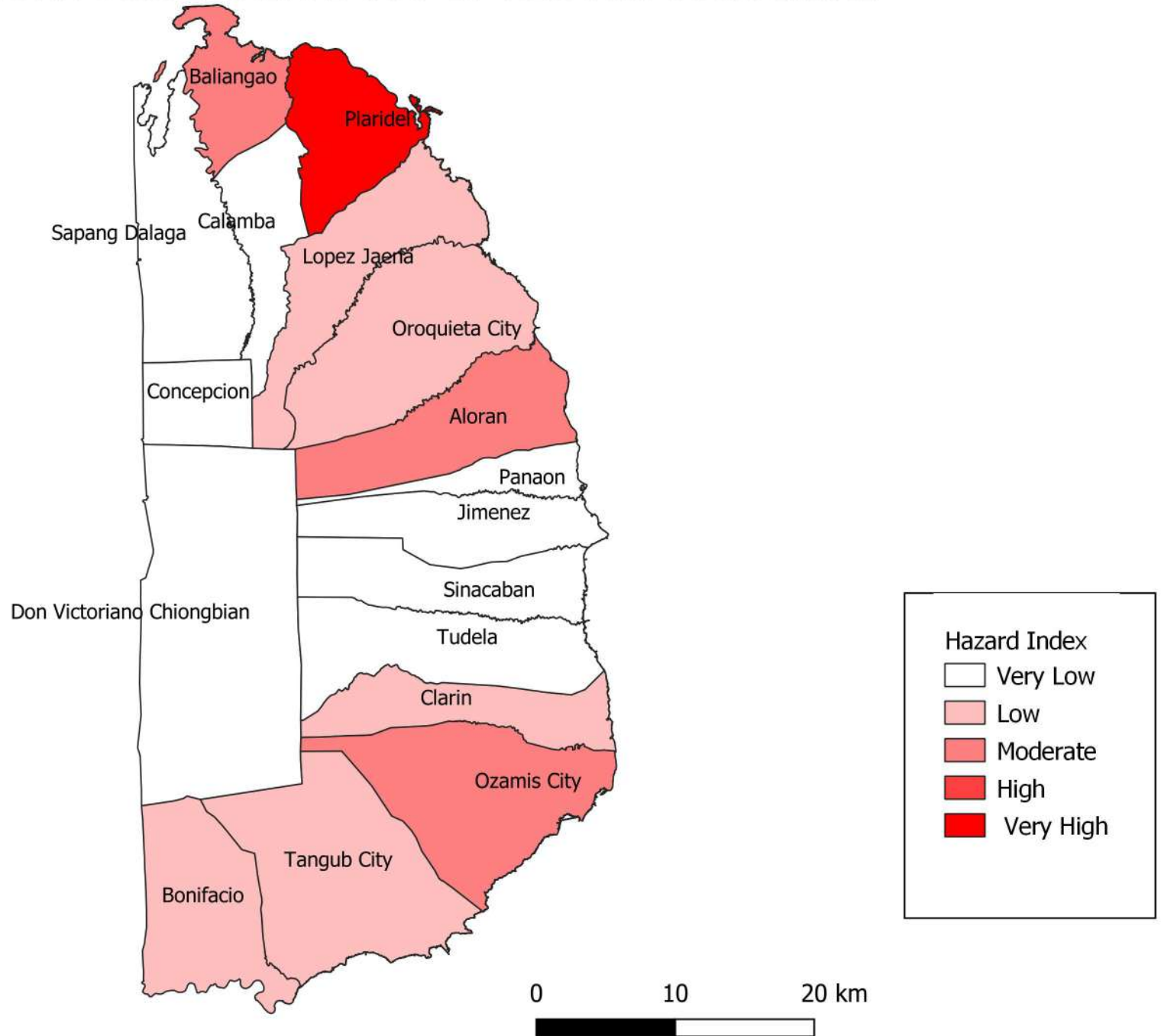
Legend

- Very Low
- Low
- Moderate
- High
- Very High

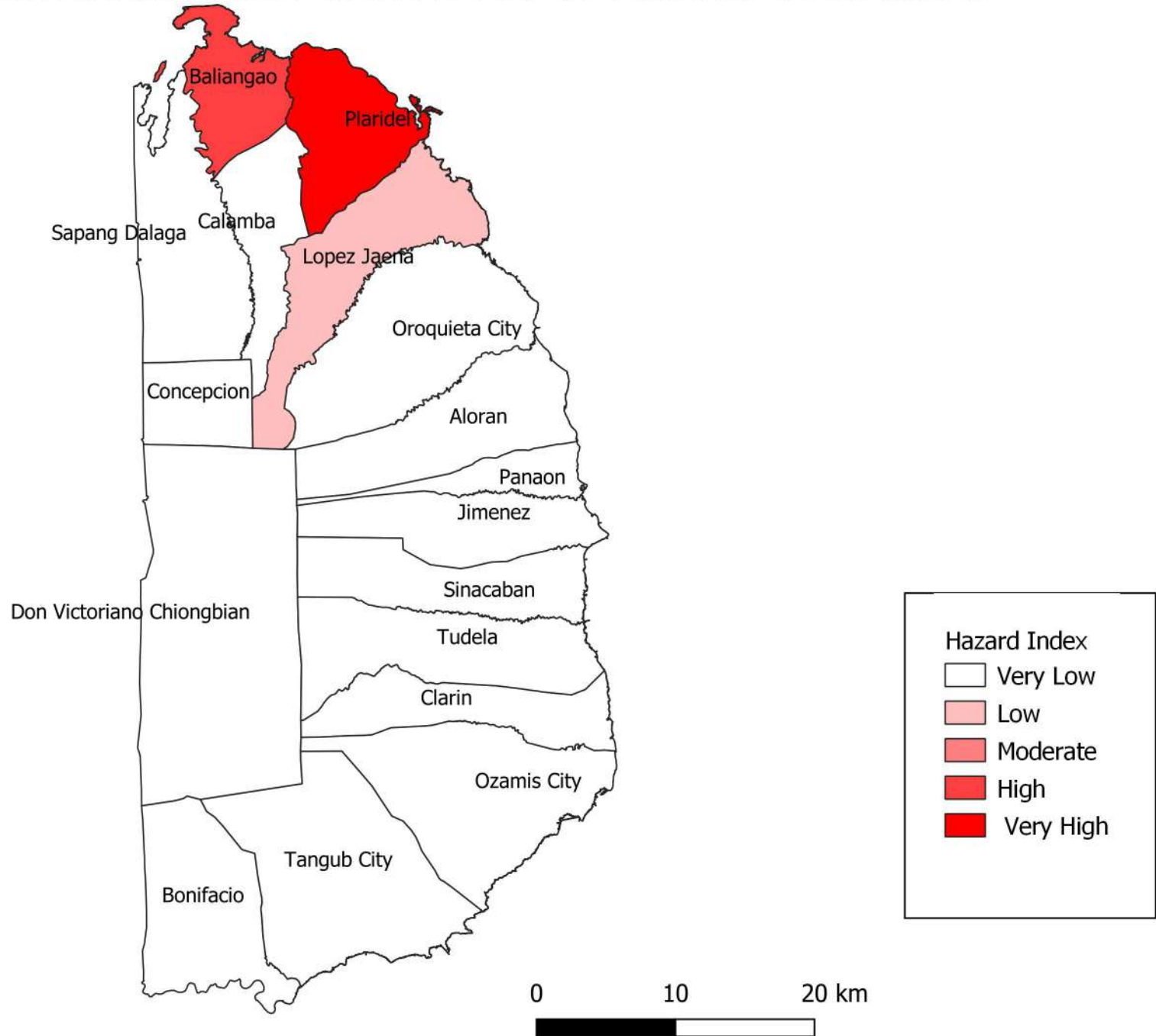
LANDSLIDE HAZARD MAP OF MISAMIS OCCIDENTAL



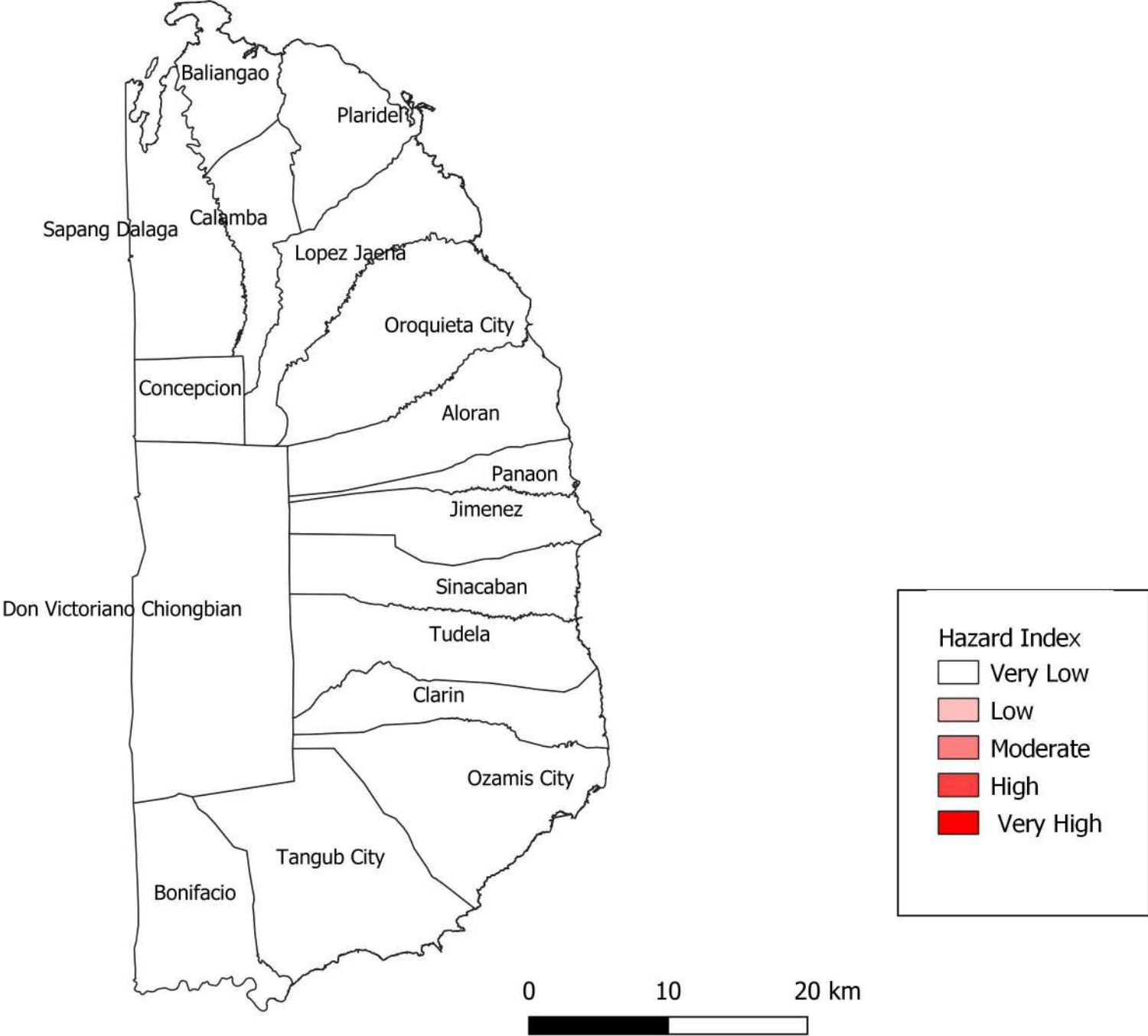
STORM SURGE HAZARD MAP OF MISAMIS OCCIDENTAL



SALT WATER INTRUSION HAZARD MAP OF MISAMIS OCCIDENTAL



TROPICAL CYCLONE HAZARD MAP OF MISAMIS OCCIDENTAL



SEA LEVEL RISE HAZARD MAP OF MISAMIS OCCIDENTAL

