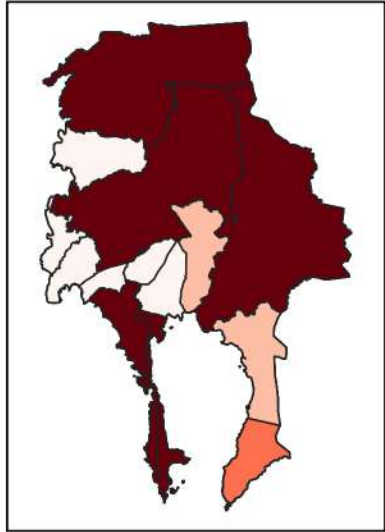
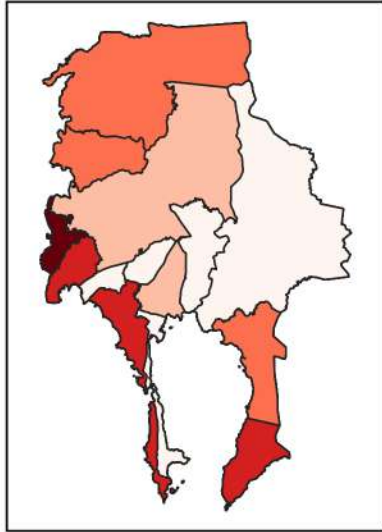
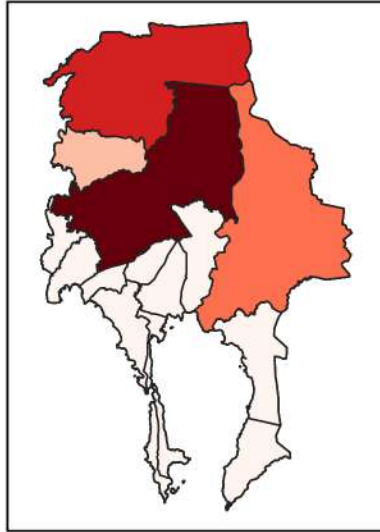
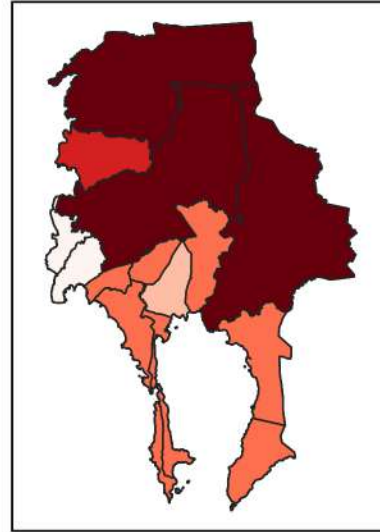


TYPHOON**FLOOD****DROUGHT****LANDSLIDE****RIZAL**

Hazard Index

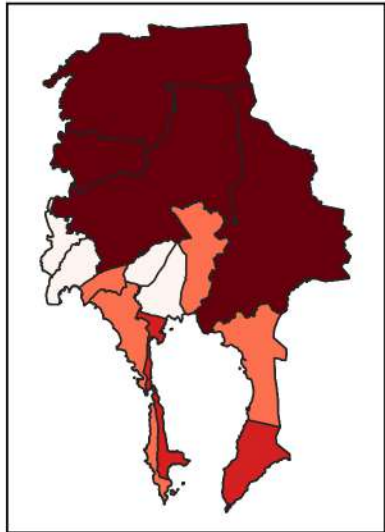
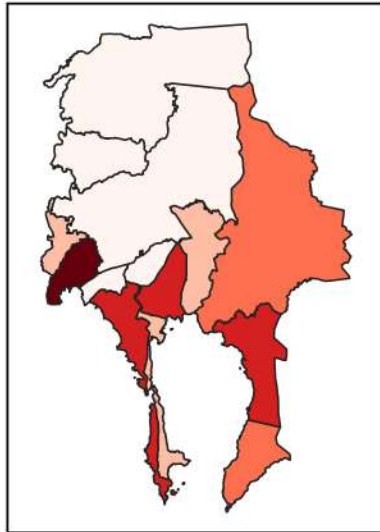
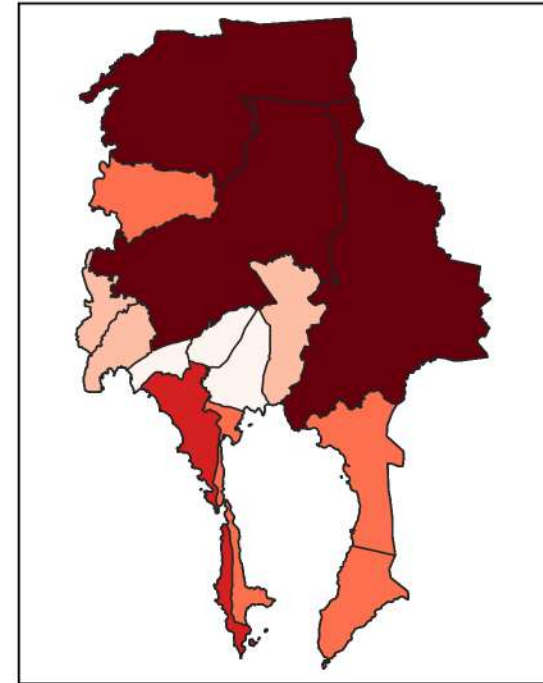
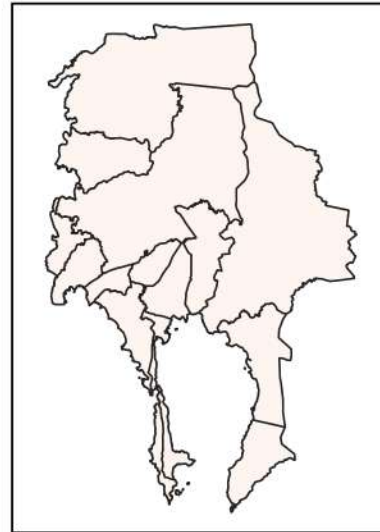
Very Low

Low

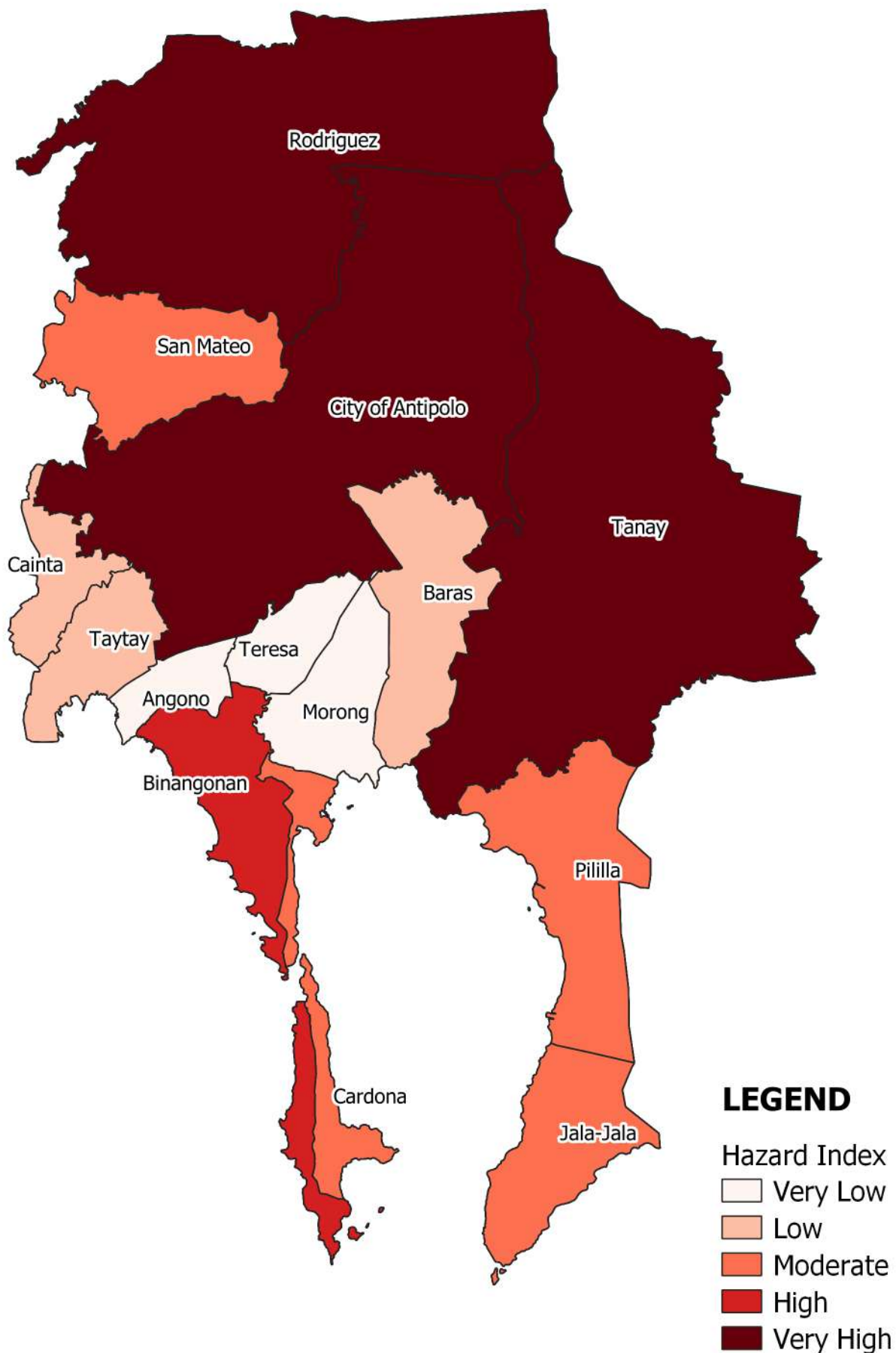
Moderate

High

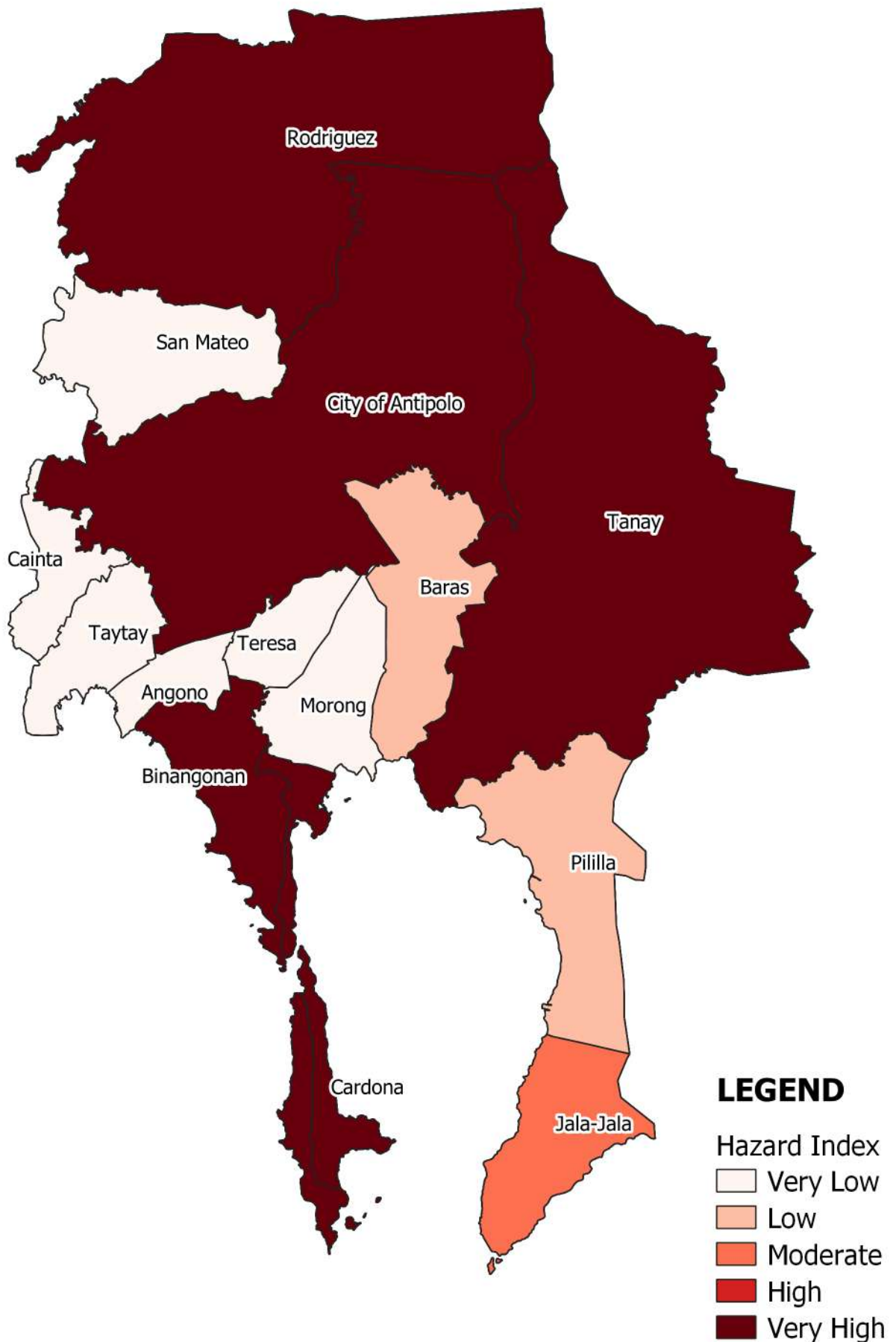
Very High

SOIL EROSION**SALTWATER INTRUSION****SEA LEVEL RISE****STORM SURGE**

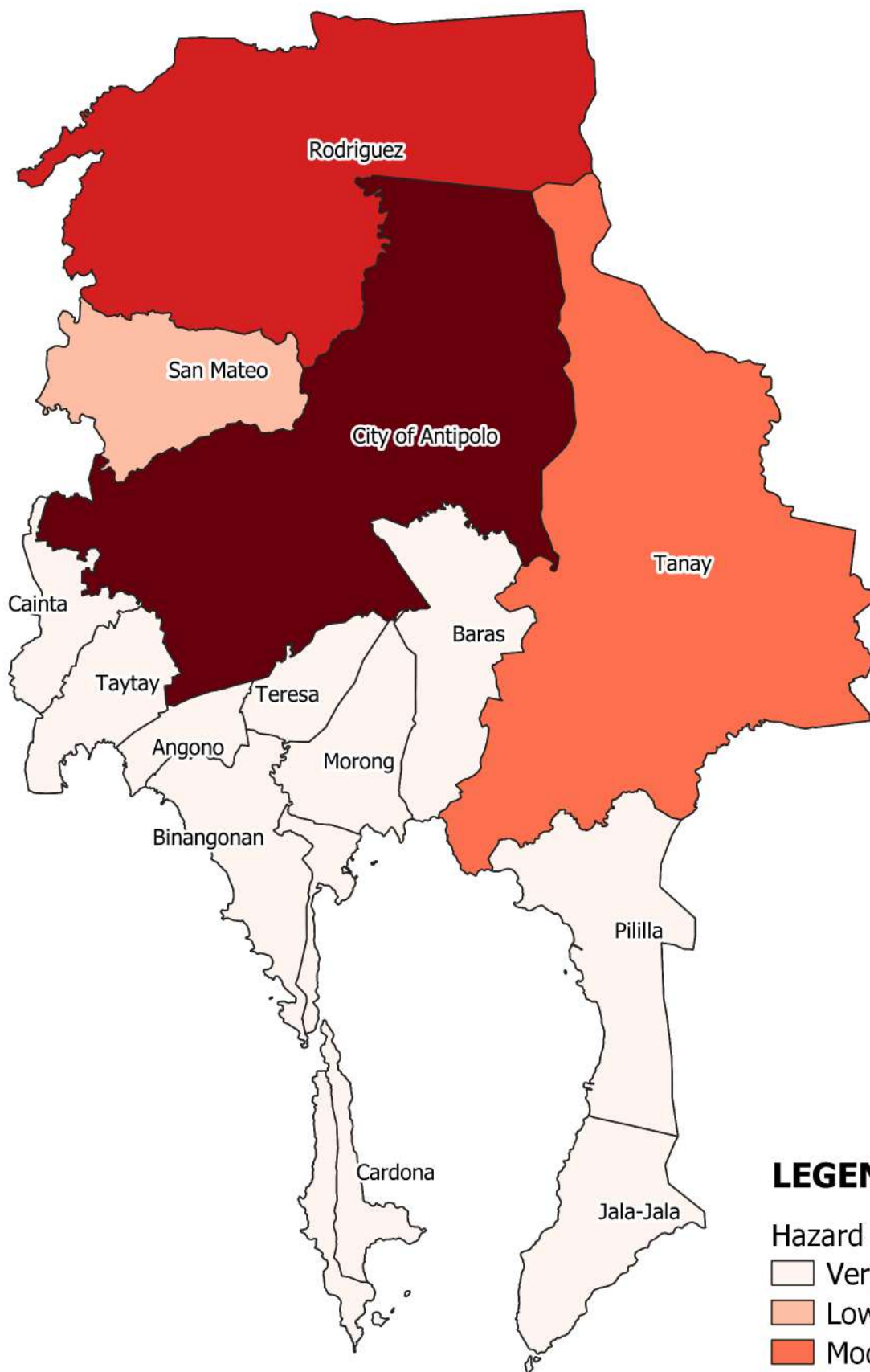
PROVINCE OF RIZAL OVERALL HAZARD INDEX



PROVINCE OF RIZAL TYPHOON RISK



PROVINCE OF RIZAL DROUGHT RISK



LEGEND

Hazard Index

Very Low

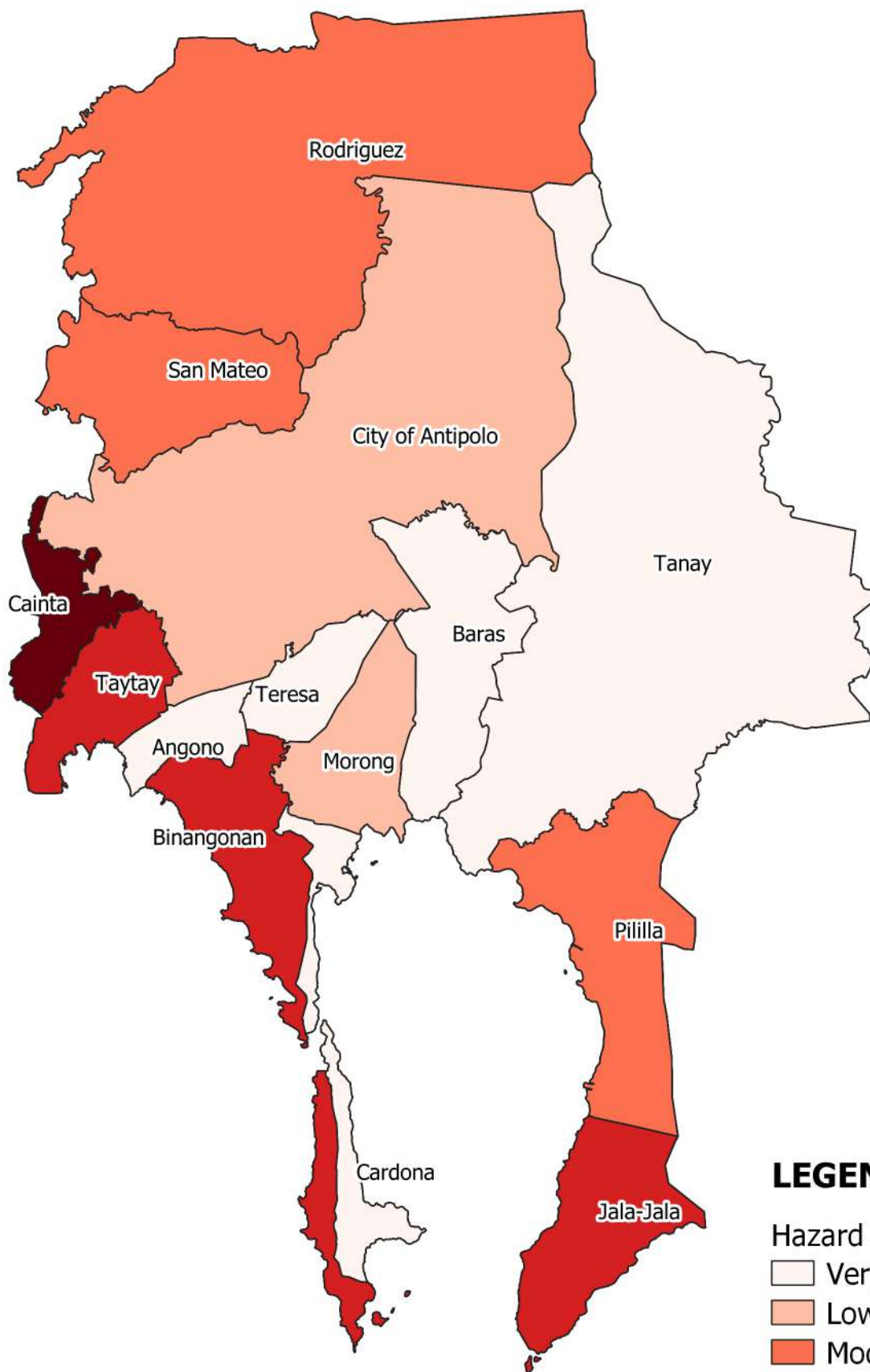
Low

Moderate

High

Very High

PROVINCE OF RIZAL FLOOD RISK



LEGEND

Hazard Index

Very Low

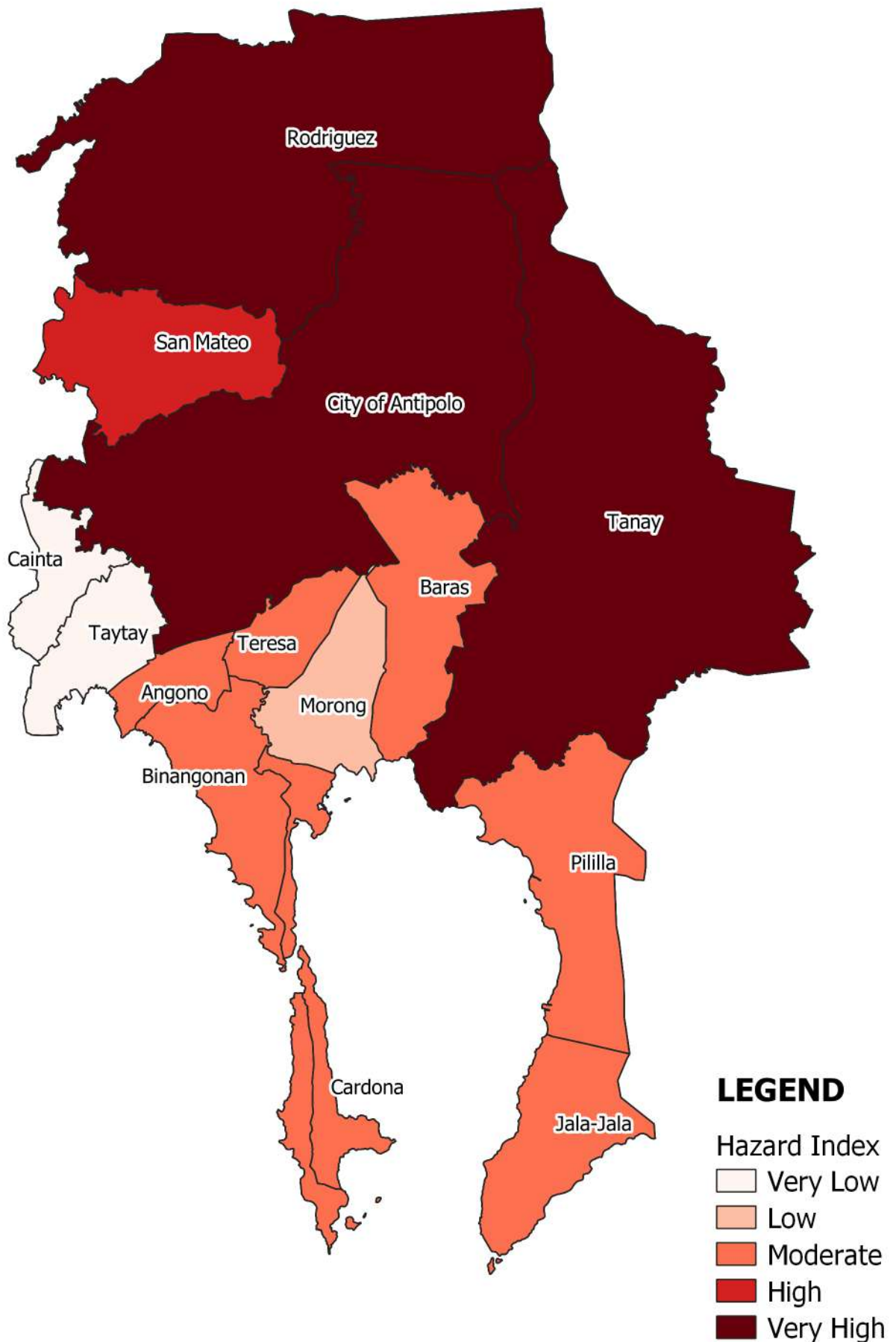
Low

Moderate

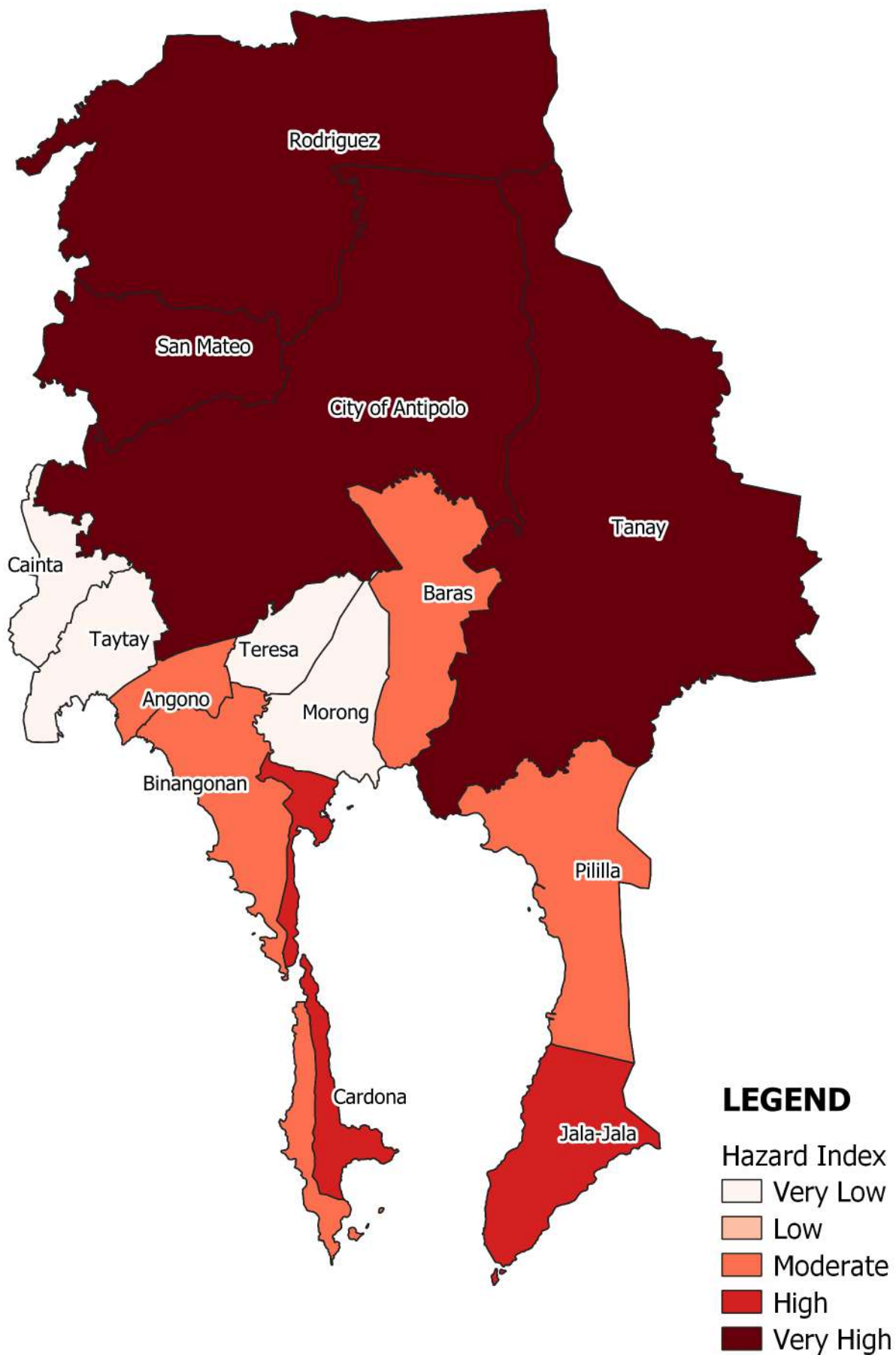
High

Very High

PROVINCE OF RIZAL LANDSLIDE RISK



PROVINCE OF RIZAL SOIL EROSION RISK



PROVINCE OF RIZAL SALTWATER INTRUSION RISK



LEGEND

Hazard Index

Very Low

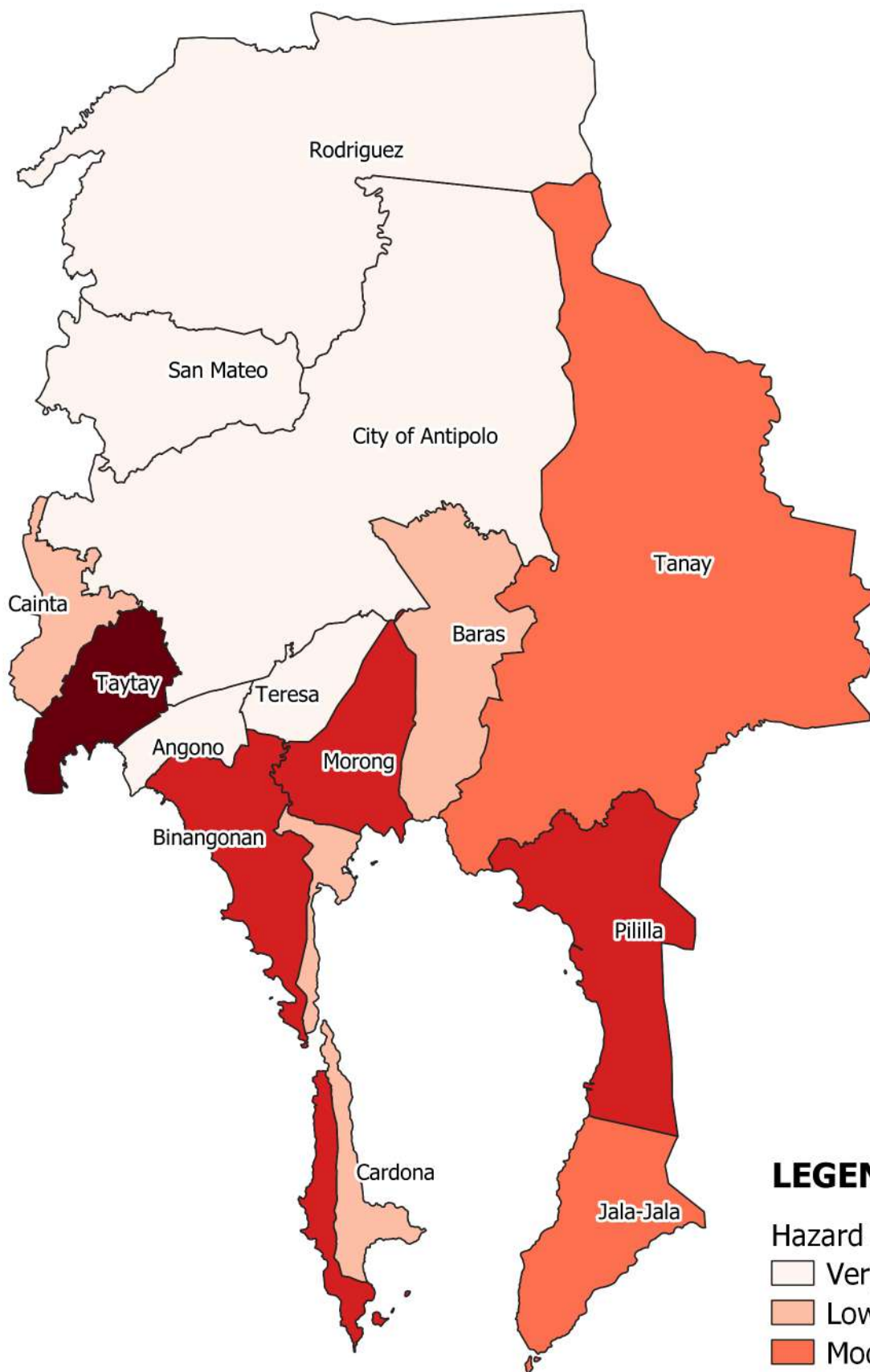
Low

Moderate

High

Very High

PROVINCE OF RIZAL SEA LEVEL RISE RISK



LEGEND

Hazard Index

Very Low

Low

Moderate

High

Very High

PROVINCE OF RIZAL STORM SURGE RISK



LEGEND

Hazard Index

Very Low

Low

Moderate

High

Very High