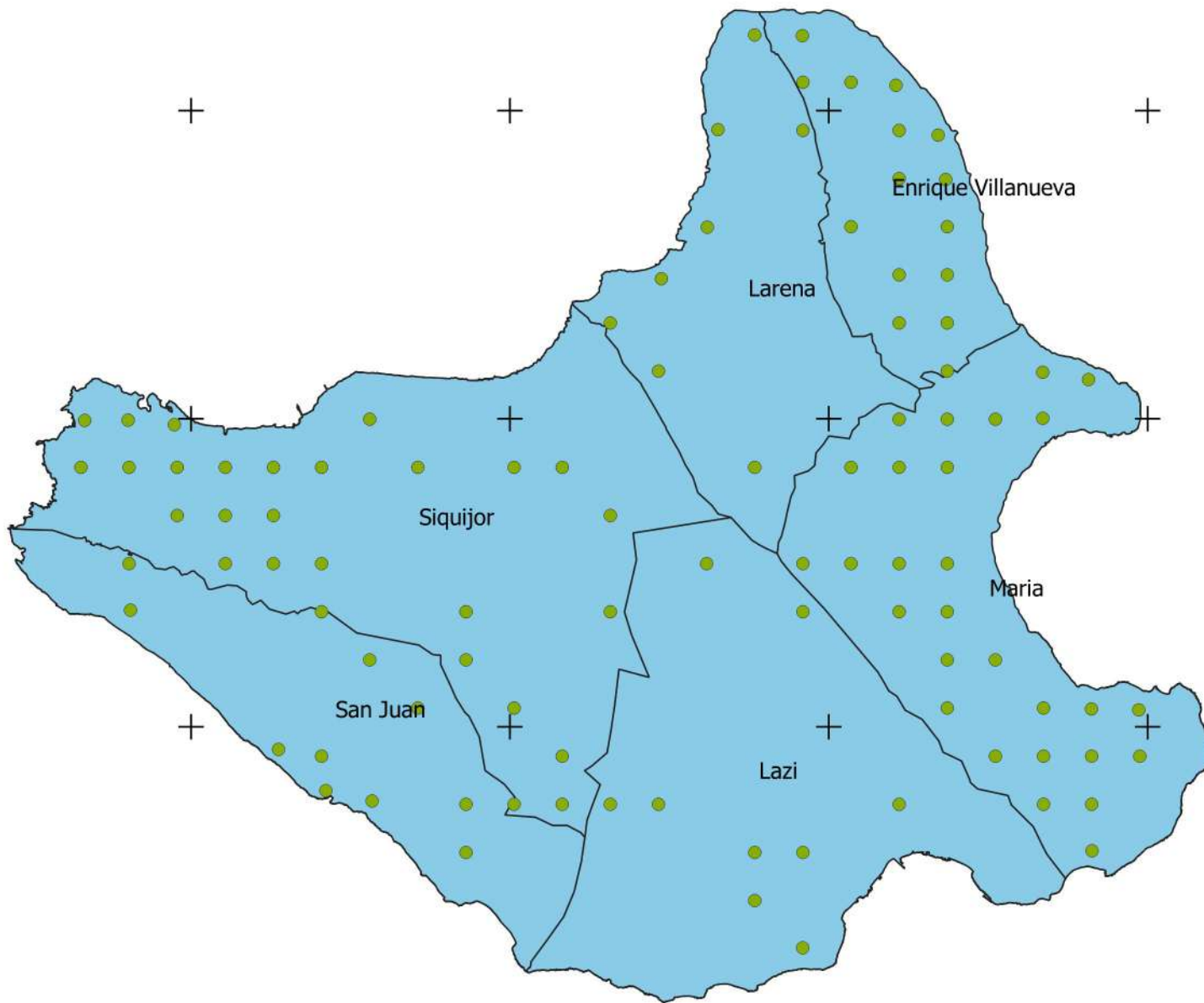
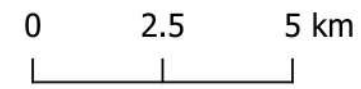


9.280  
9.216  
9.152  
9.088

123.490 123.556 123.623 123.689

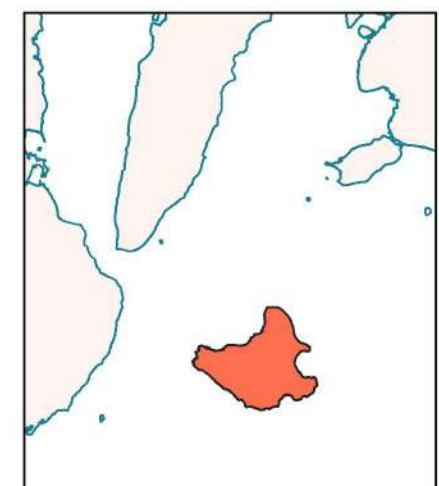


CRS: EPSG: 4326  
(WGS 84)



## Crop Occurrence

- Mango Points
- Municipal Boundary



Research Project in Collaboration with:

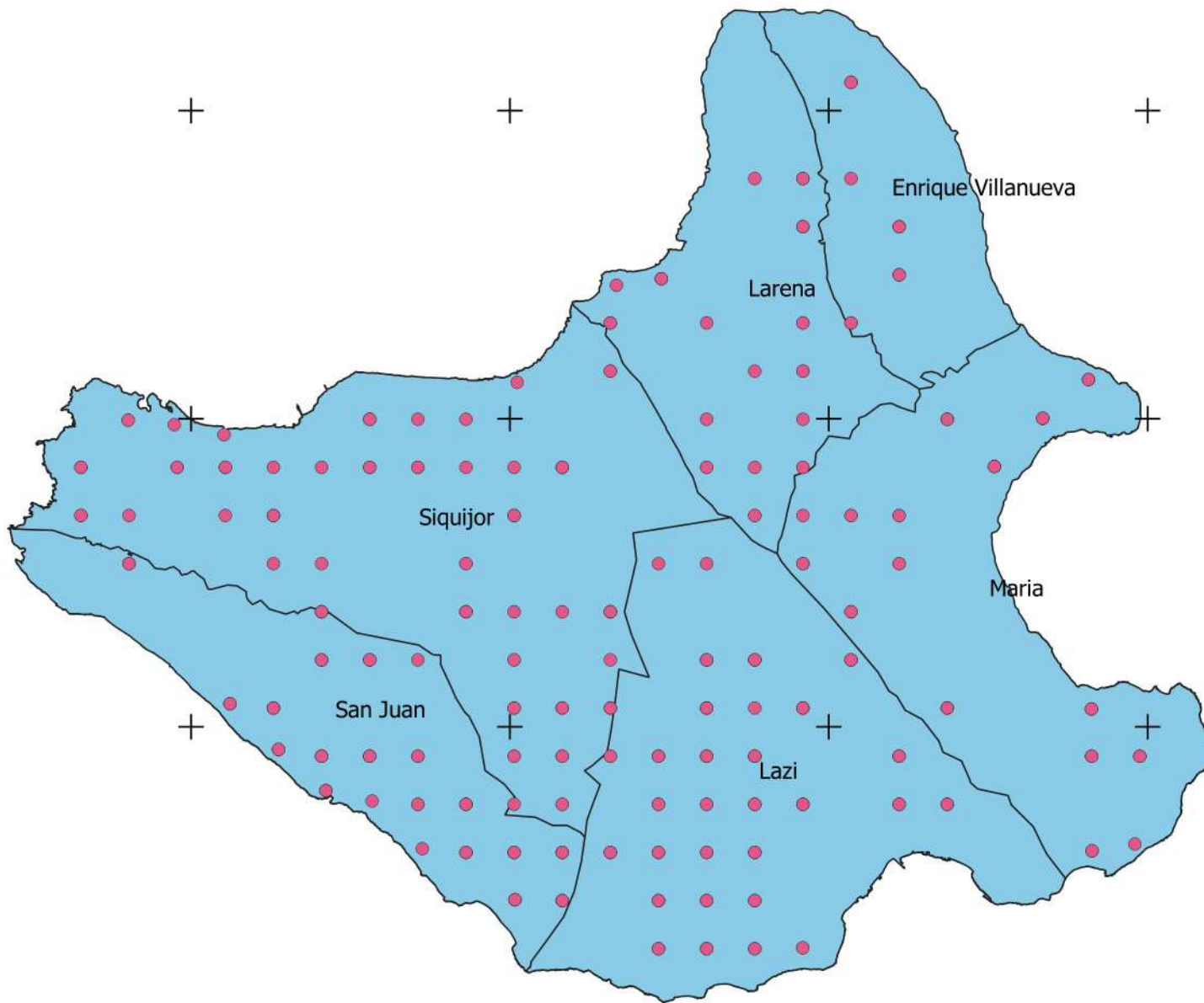


Mapped by: ABLoreto and DPLoreto (November 2019)

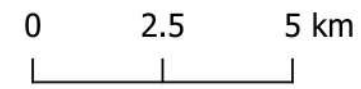
Data Collection Facilitated by: MNVSeriño, DMBañoc, ABLoreto, JPGa, JSToledo & JACavero

9.280  
9.216  
9.152  
9.088

123.490 123.556 123.623 123.689

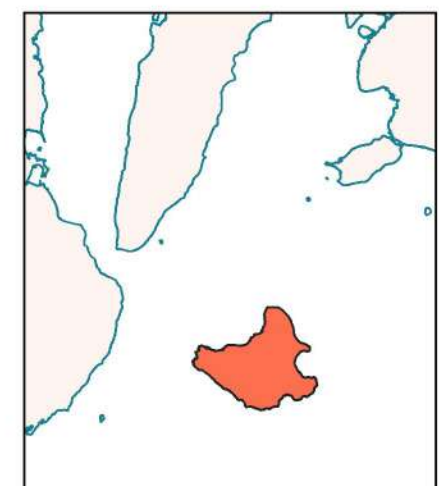


CRS: EPSG: 4326  
(WGS 84)



## Crop Occurrence

- Pinakbet Points
- Municipal Boundary



Research Project in Collaboration with:



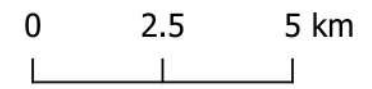
Mapped by: ABLoreto and DPLoreto (November 2019)

Data Collection Facilitated by: MNVSeriño, DMBañoc, ABLoreto, JPGa, JSToledo & JACavero





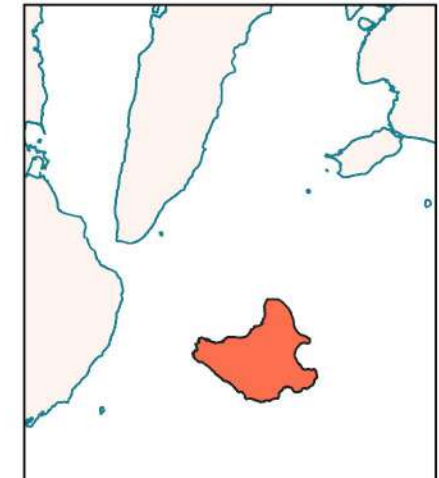
CRS: EPSG: 4326

(WGS 84)



## Crop Occurrence

-  Rice Points
-  Municipal Boundary



Research Project in Collaboration with:

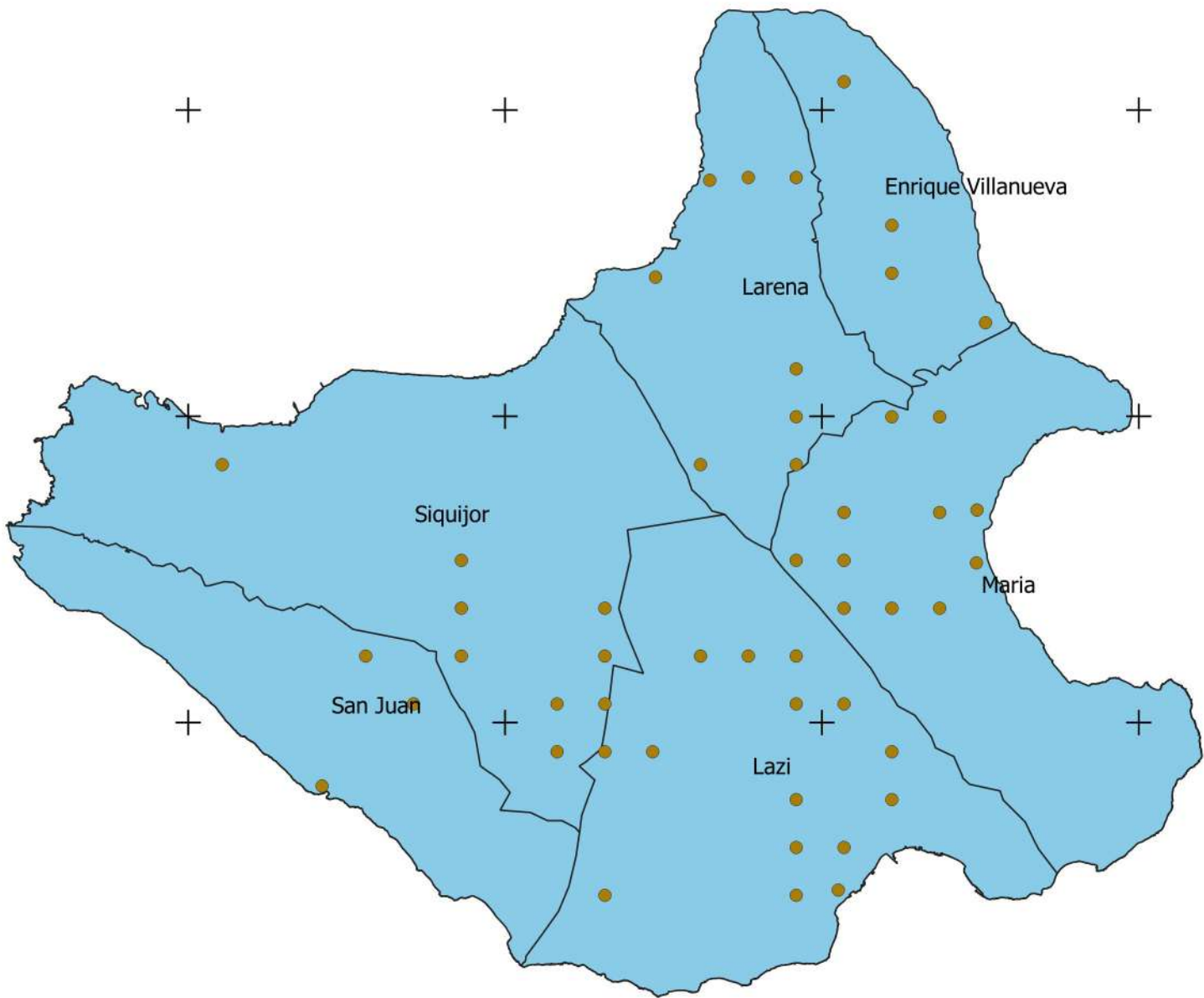


Mapped by: ABLoreto and DPLoreto (November 2019)

Data Collection Facilitated by: MNVSeriño, DMBañoc, ABLoreto, JPGa, JSToledo & JACavero

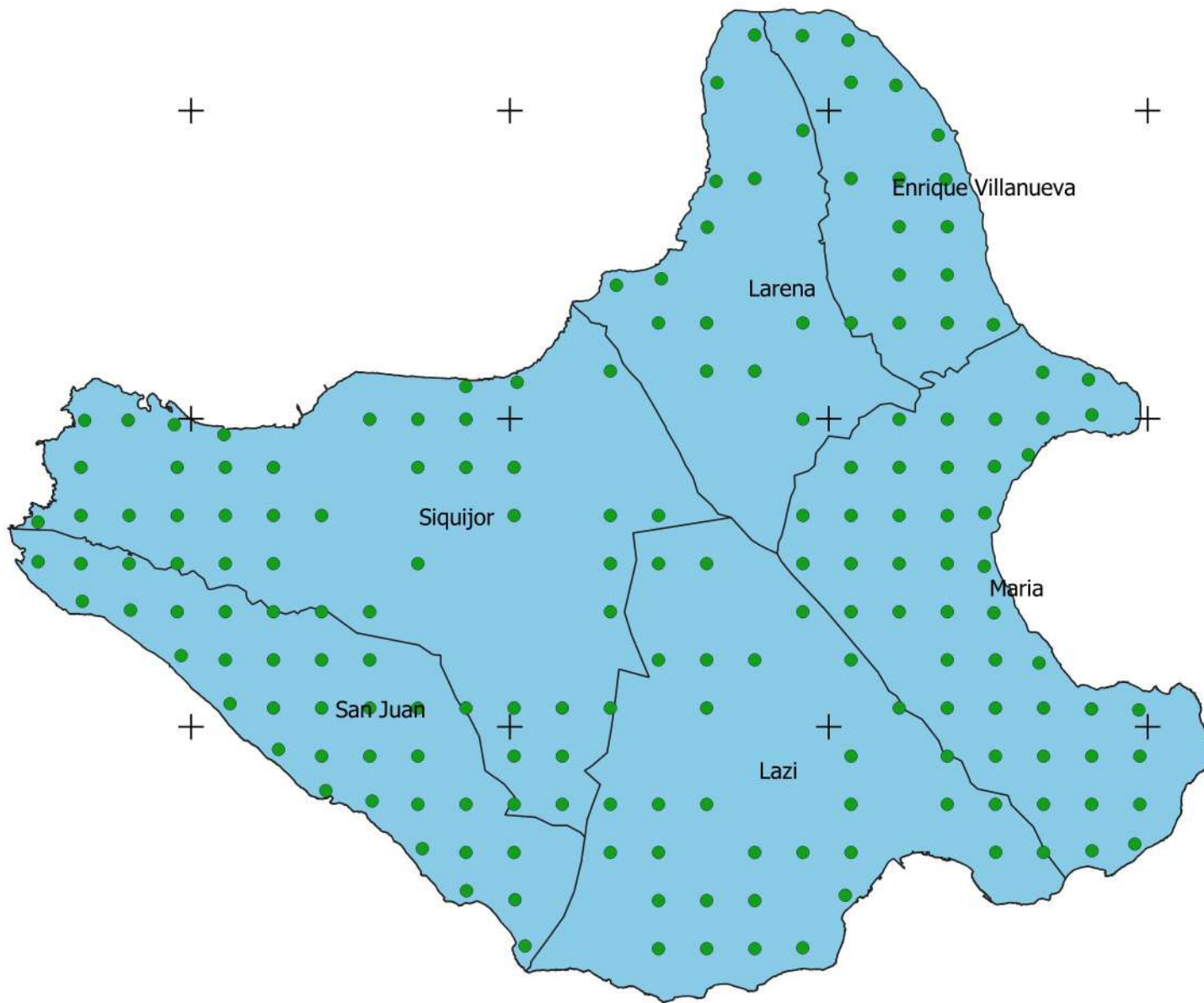
9.280  
9.216  
9.152  
9.088

123.490 123.556 123.623 123.689

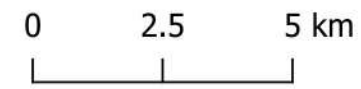


9.280  
9.216  
9.152  
9.088

123.490 123.556 123.623 123.689

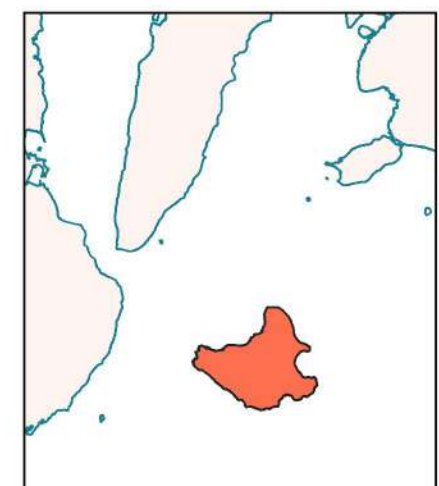


CRS: EPSG: 4326  
(WGS 84)



## Crop Occurrence

- Banana Points
- Municipal Boundary



Research Project in Collaboration with:

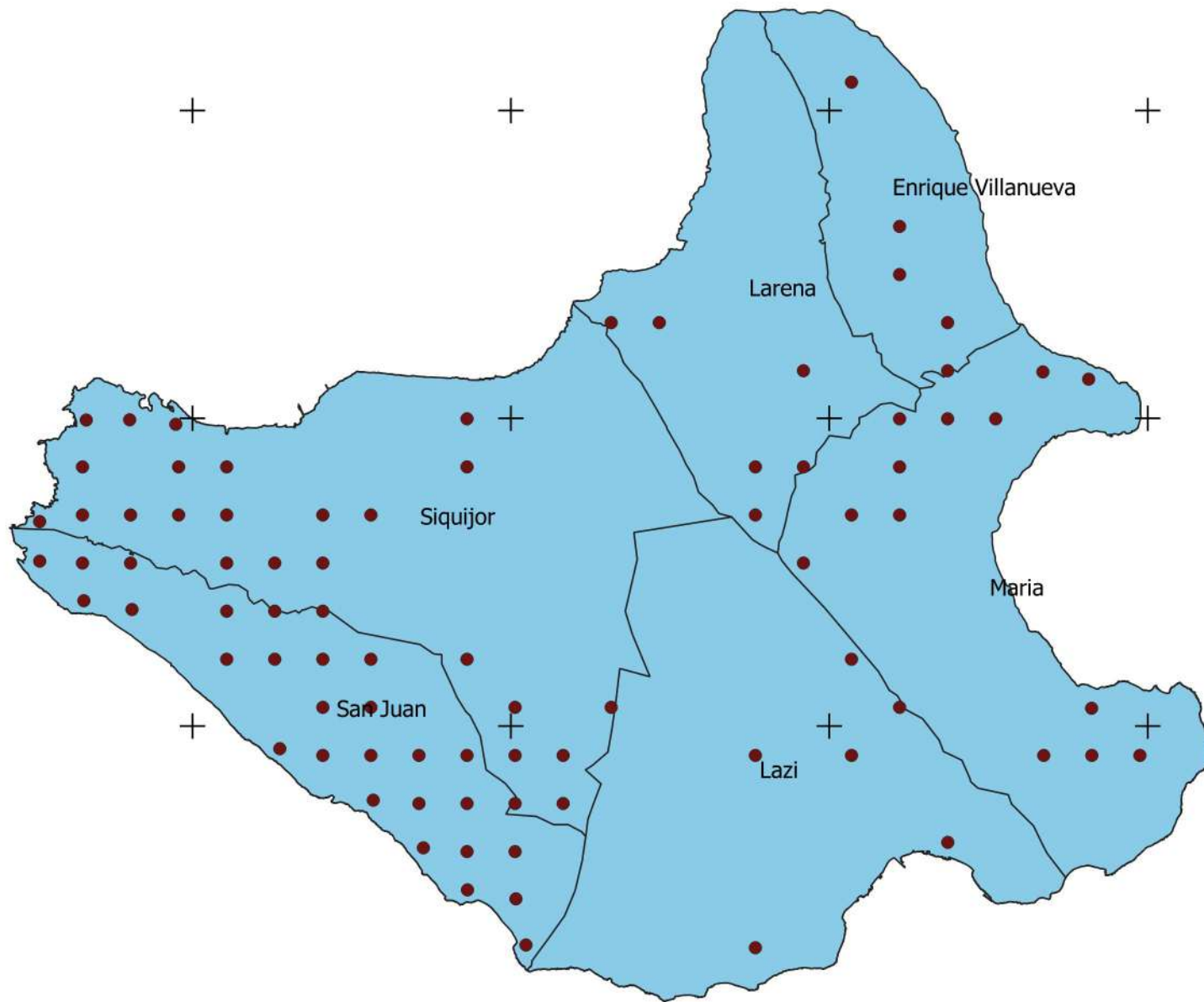


Mapped by: ABLoreto and DPLoreto (November 2019)

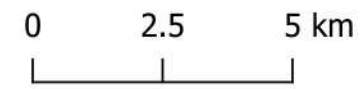
Data Collection Facilitated by: MNVSeriño, DMBañoc, ABLoreto, JPGa, JSToledo & JACavero

9.280  
9.216  
9.152  
9.088

123.490 123.556 123.623 123.689

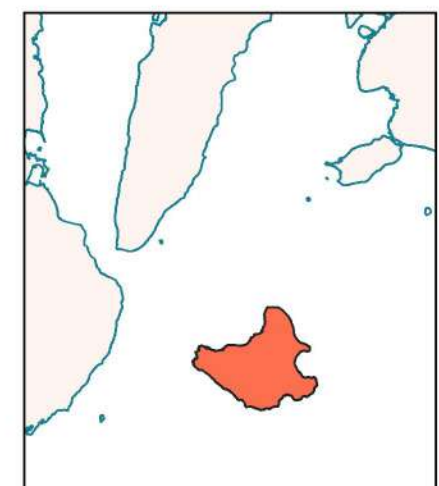


CRS: EPSG: 4326  
(WGS 84)



## Crop Occurrence

- Cassava Points
- Municipal Boundary



Research Project in Collaboration with:

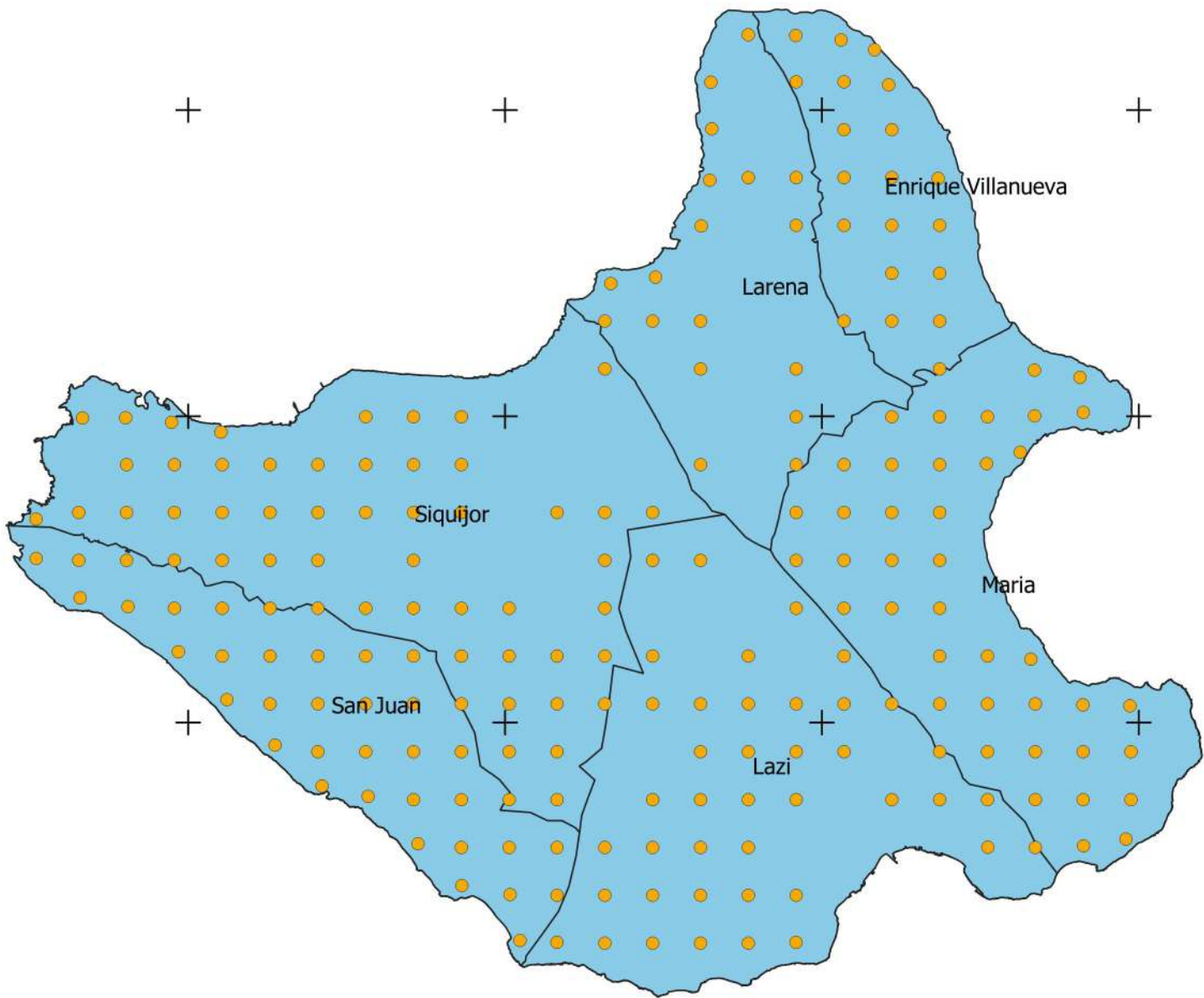


Mapped by: ABLoreto and DPLoreto (November 2019)

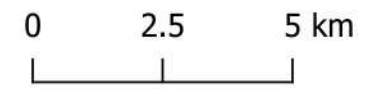
Data Collection Facilitated by: MNVSeño, DMBañoc, ABLoreto, JPGa, JSToledo & JACavero

9.280  
9.216  
9.152  
9.088

123.490 123.556 123.623 123.689

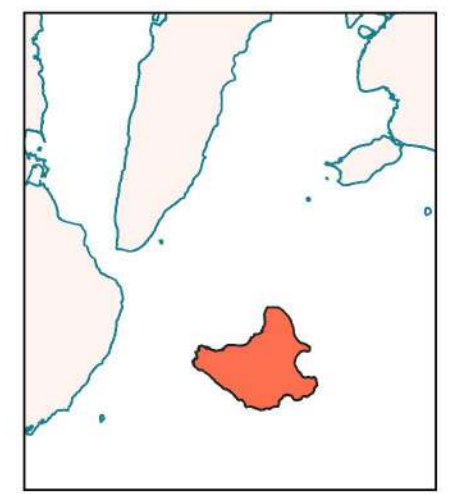


CRS: EPSG: 4326  
(WGS 84)



## Crop Occurrence

- Corn Points
- Municipal Boundary



Research Project in Collaboration with:



Mapped by: ABLoreto and DPLoreto (November 2019)

Data Collection Facilitated by: MNVSerino, DMBañoc, ABLoreto, JPGa, JSToledo & JACavero