

Adaptive Capacity Map

PROVINCE OF SORSOGON



Department of Agriculture, RFO 5
 Adaptation and Mitigation Initiative in Agriculture
 San Agustin, Pili, Camarines Sur

Climate Risk Vulnerability Assessment (CRVA)

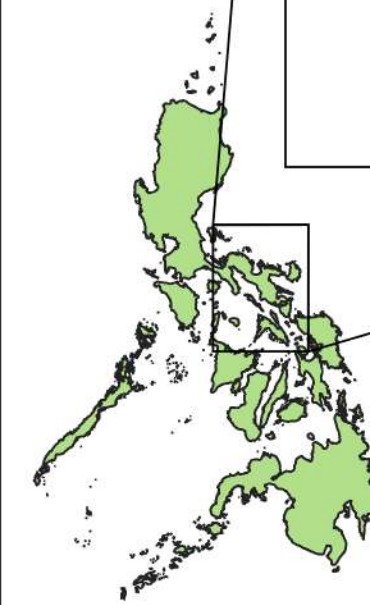
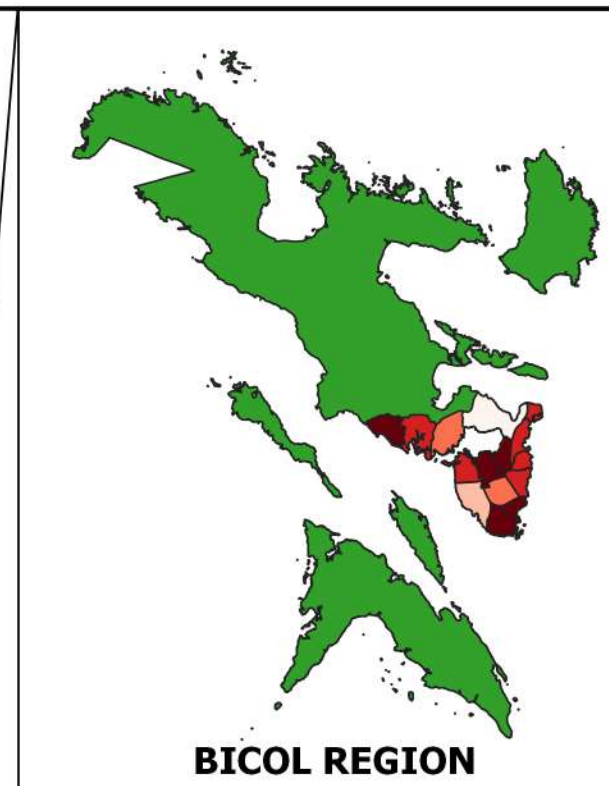
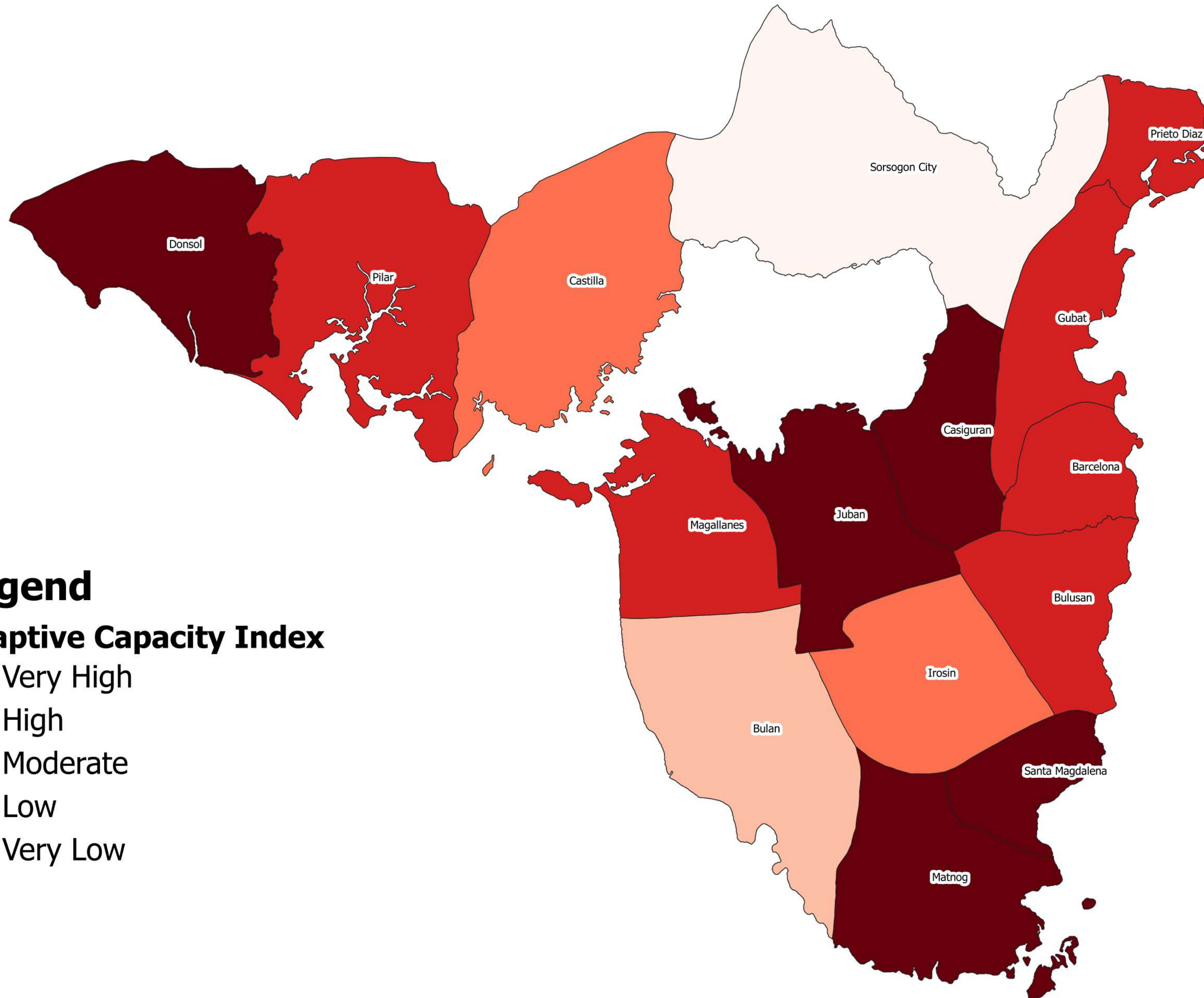


Scale - 1:175000
 CRS - WGS84

Legend

Adaptive Capacity Index

- Very High
- High
- Moderate
- Low
- Very Low



PHILIPPINES

Anticipatory Capital Map

PROVINCE OF SORSOGON



Department of Agriculture, RFO 5
 Adaptation and Mitigation Initiative in Agriculture
 San Agustin, Pili, Camarines Sur

Climate Risk Vulnerability Assessment (CRVA)

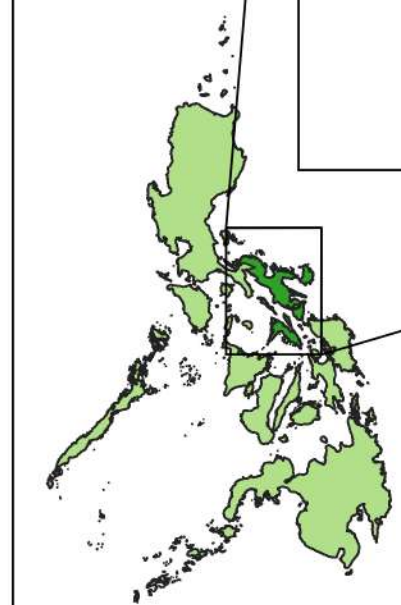
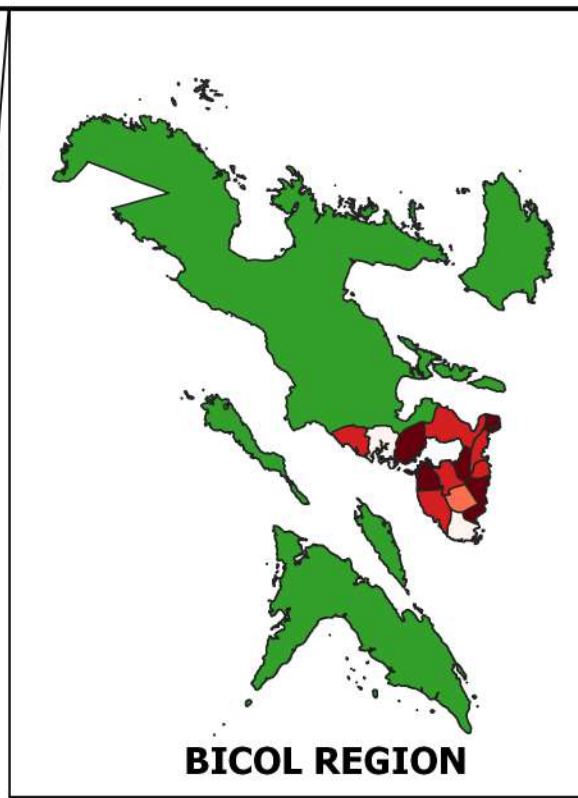
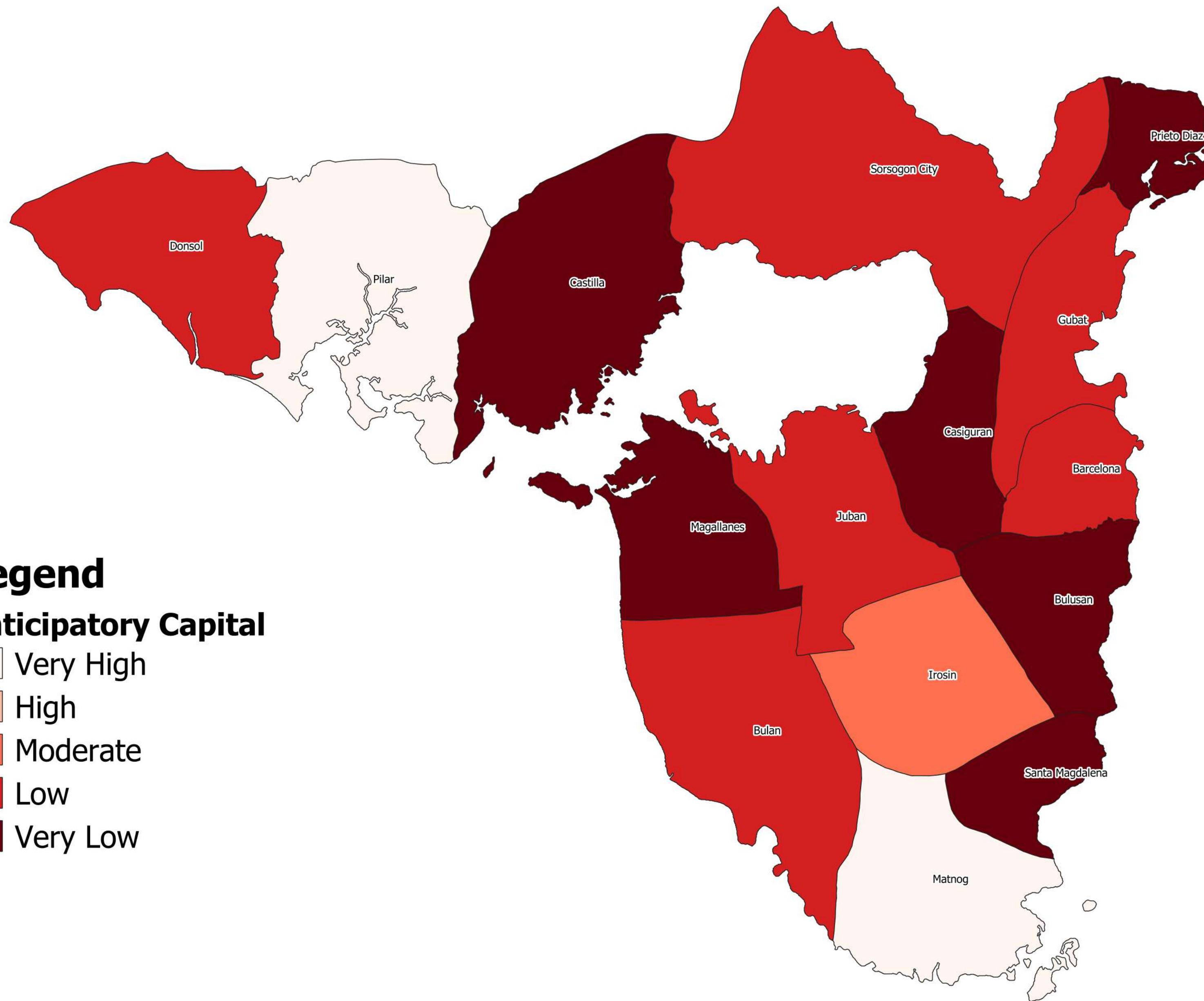


Scale - 1:175000
 CRS - WGS84

Legend

Anticipatory Capital

- Very High
- High
- Moderate
- Low
- Very Low



PHILIPPINES

Economic Capital Map

PROVINCE OF SORSOGON



Department of Agriculture, RFO 5
 Adaptation and Mitigation Initiative in Agriculture
 San Agustin, Pili, Camarines Sur

Climate Risk Vulnerability Assessment (CRVA)

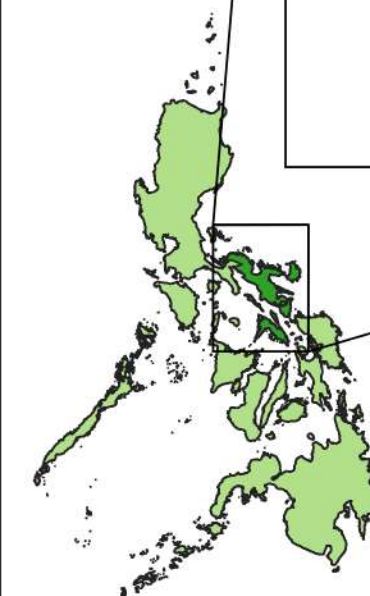
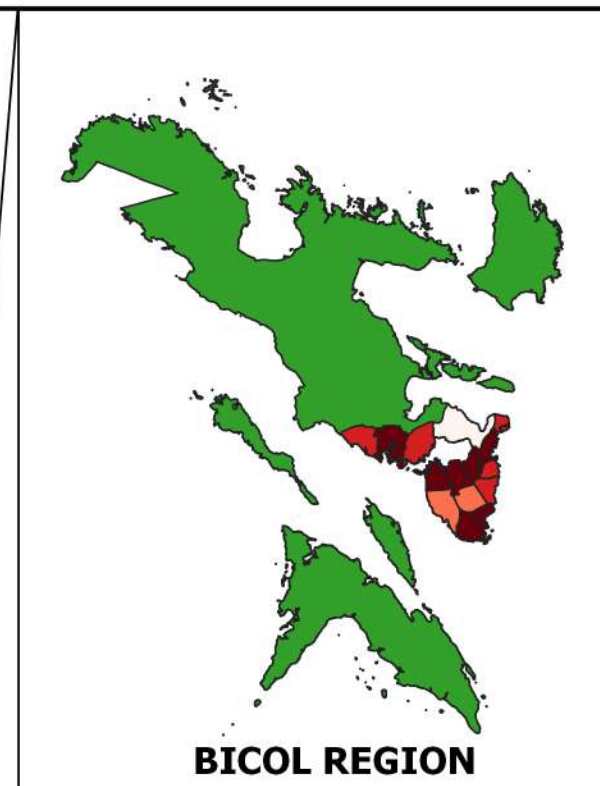
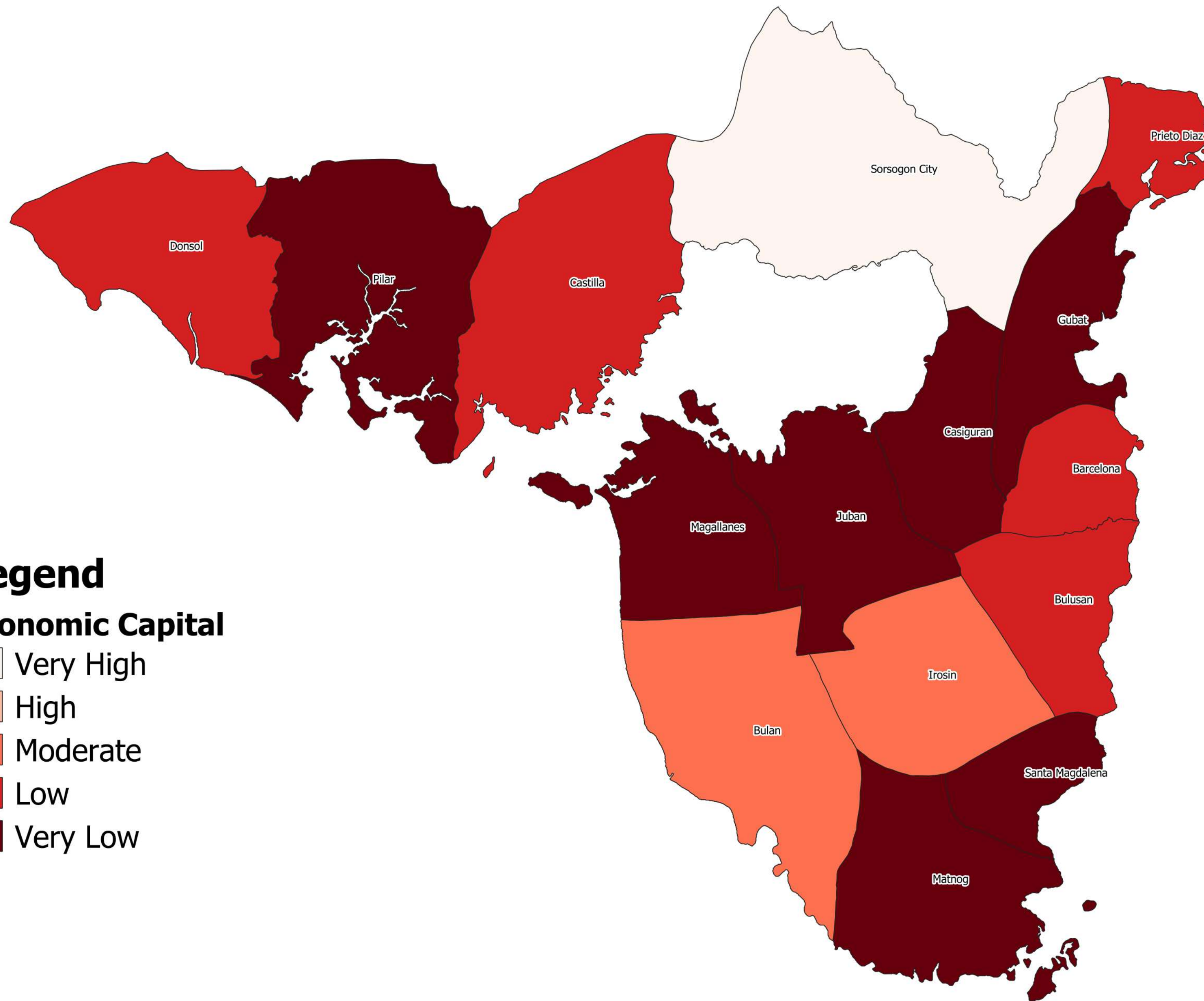


Scale - 1:175000
 CRS - WGS84

Legend

Economic Capital

- Very High
- High
- Moderate
- Low
- Very Low



PHILIPPINES

Health Capital Map

PROVINCE OF SORSOGON



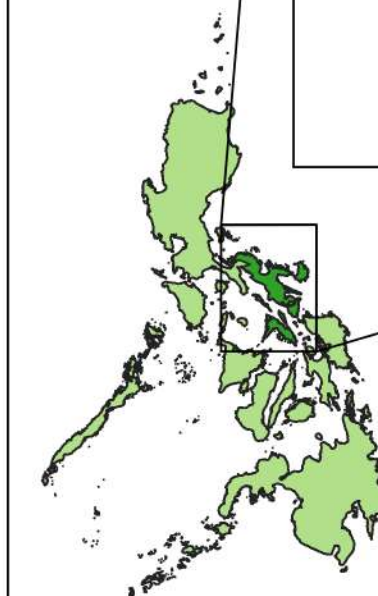
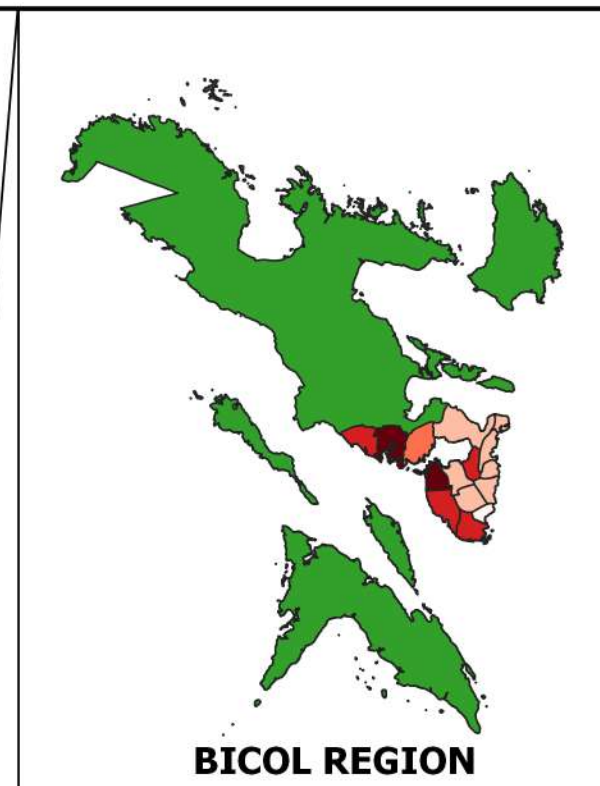
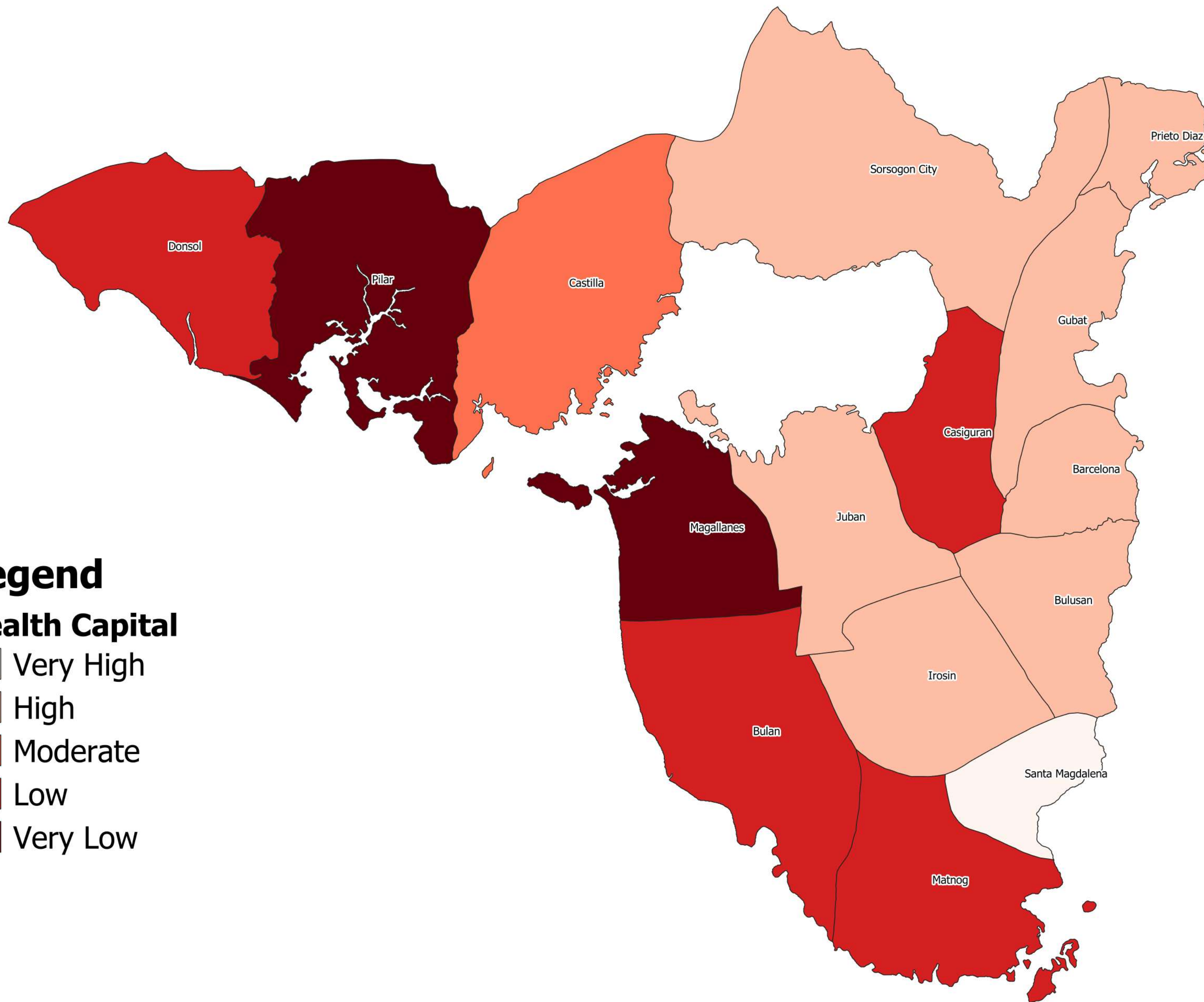
Department of Agriculture, RFO 5
 Adaptation and Mitigation Initiative in Agriculture
 San Agustin, Pili, Camarines Sur

Climate Risk Vulnerability Assessment (CRVA)



Scale - 1:175000
 CRS - WGS84

- Legend**
- Health Capital**
- Very High
 - High
 - Moderate
 - Low
 - Very Low



PHILIPPINES

Human Capital Map

PROVINCE OF SORSOGON



Department of Agriculture, RFO 5
 Adaptation and Mitigation Initiative in Agriculture
 San Agustin, Pili, Camarines Sur

Climate Risk Vulnerability Assessment (CRVA)

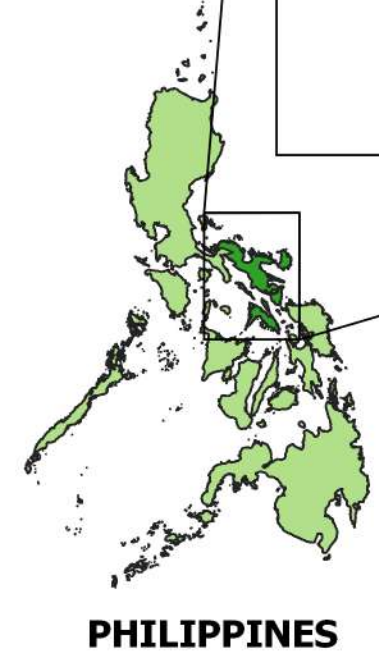
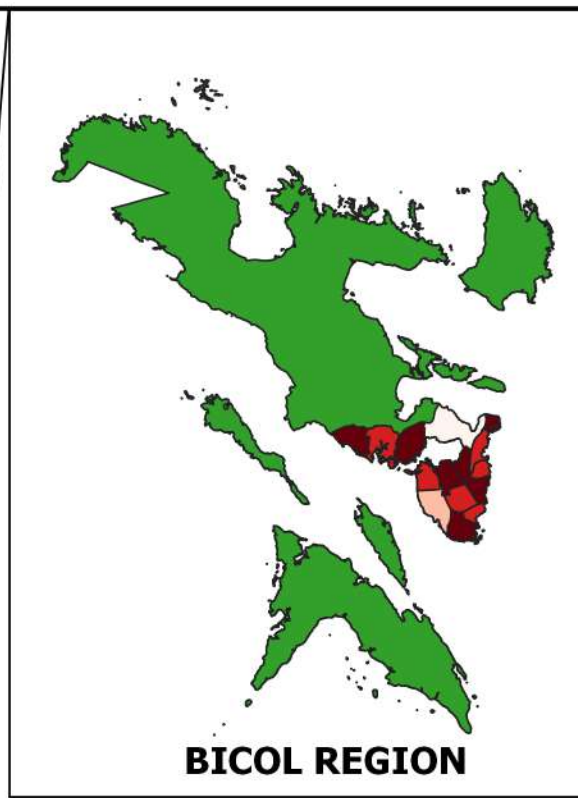
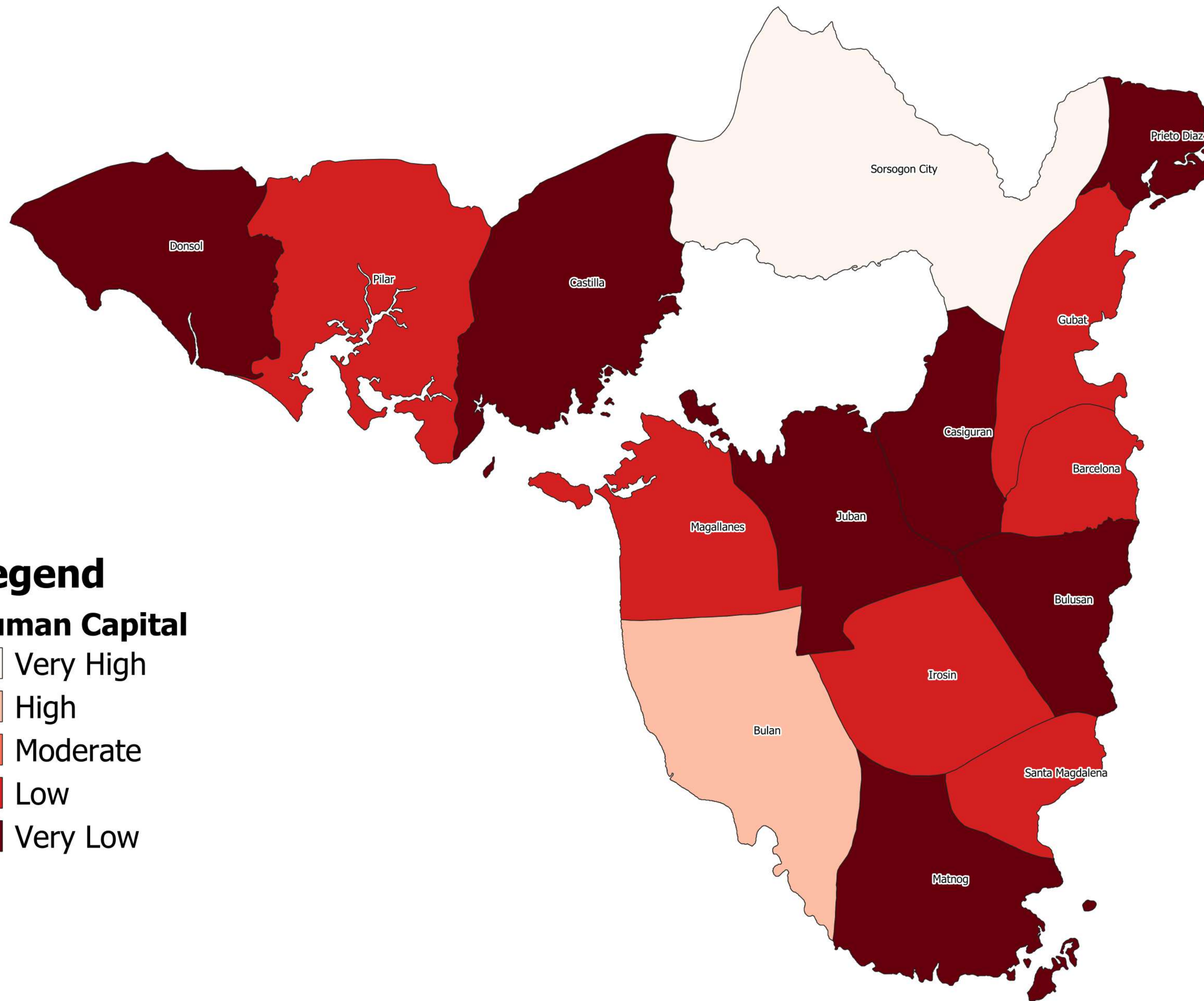


Scale - 1:175000
 CRS - WGS84

Legend

Human Capital

- Very High
- High
- Moderate
- Low
- Very Low



PHILIPPINES

Institutional Capital Map

PROVINCE OF SORSOGON



Department of Agriculture, RFO 5
 Adaptation and Mitigation Initiative in Agriculture
 San Agustin, Pili, Camarines Sur

Climate Risk Vulnerability Assessment (CRVA)

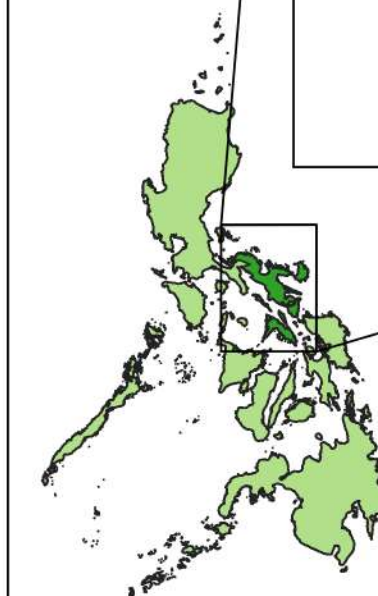
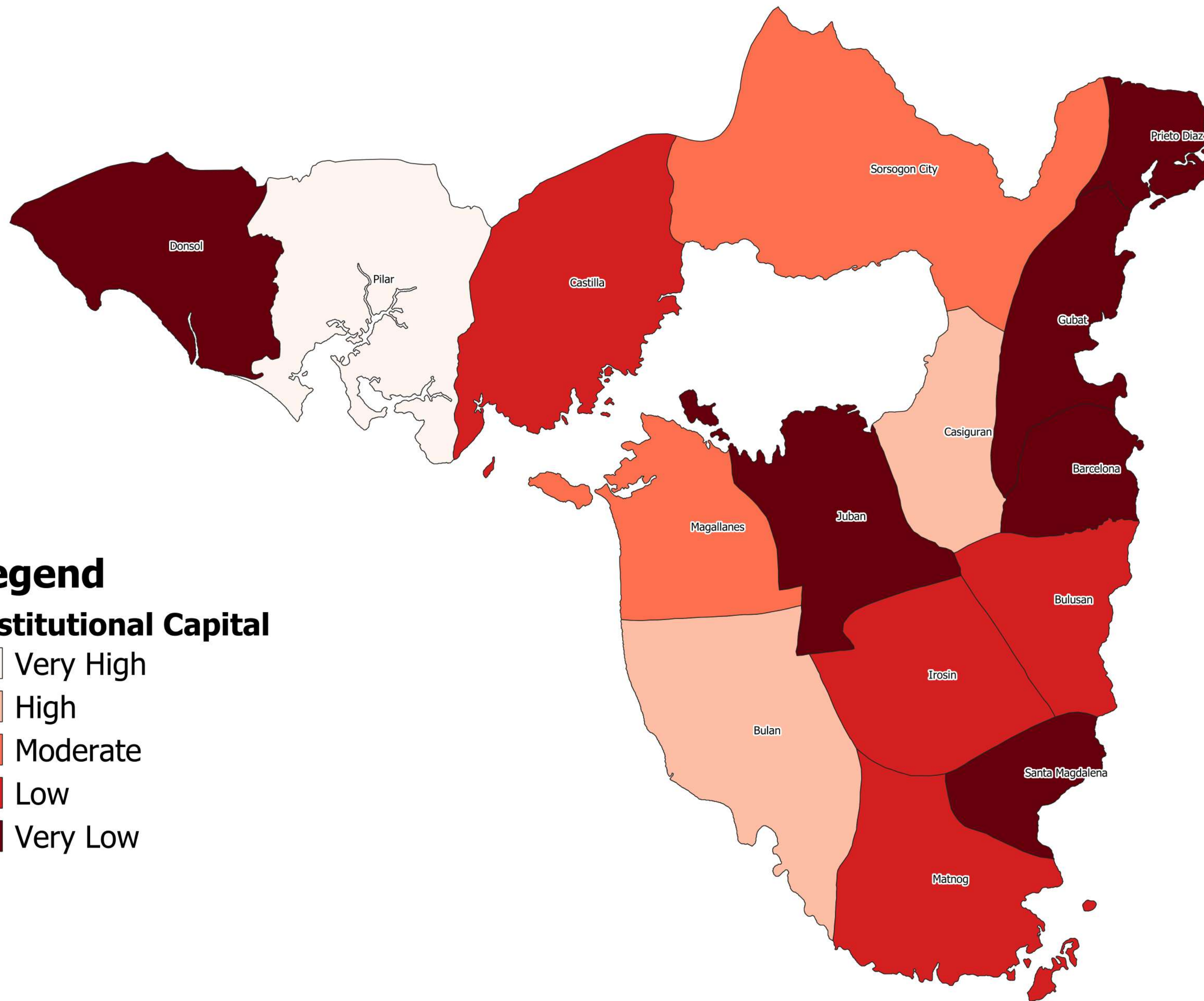


Scale - 1:175000
 CRS - WGS84

Legend

Institutional Capital

- Very High
- High
- Moderate
- Low
- Very Low



PHILIPPINES

Natural Capital Map

PROVINCE OF SORSOGON

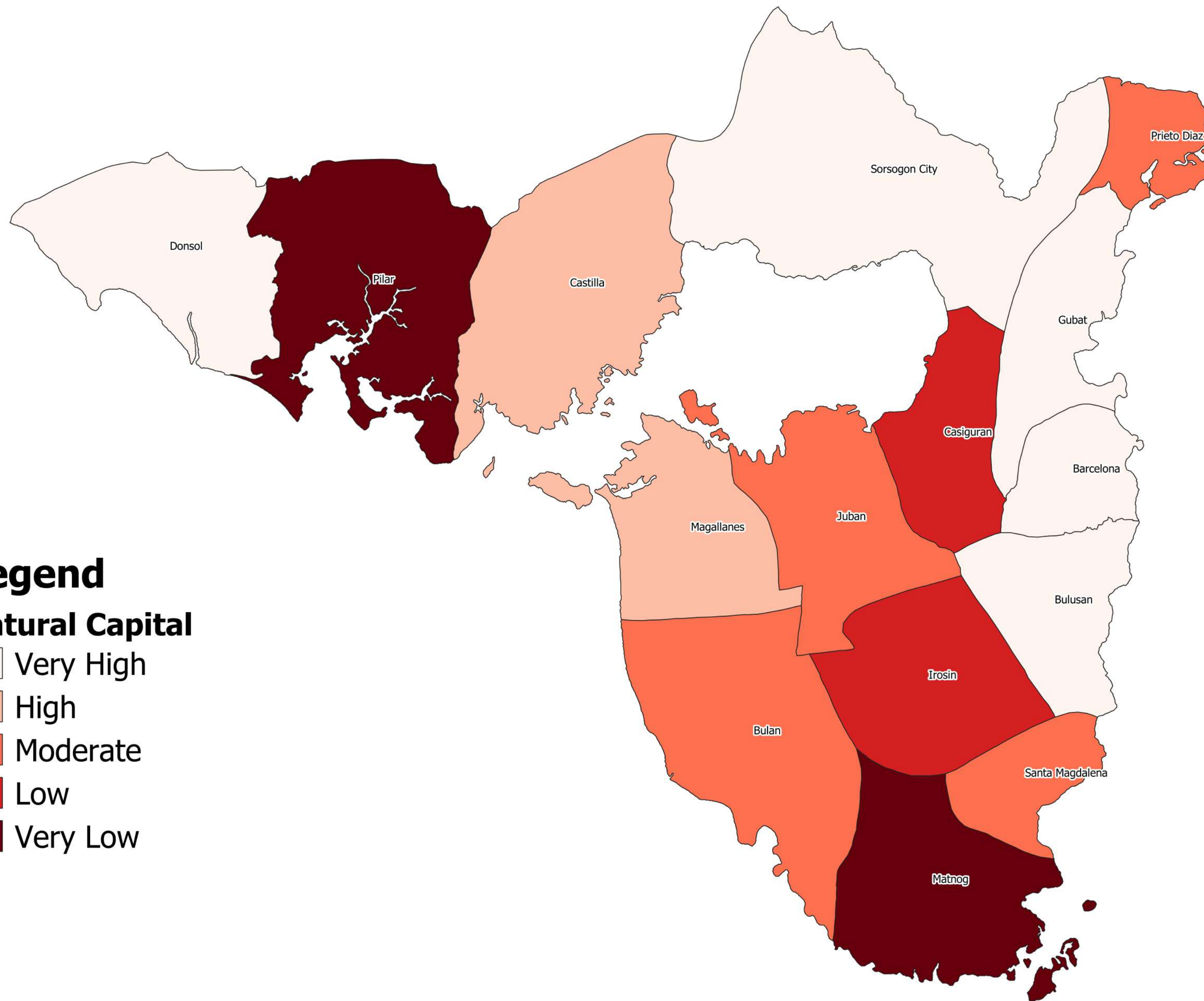


Department of Agriculture, RFO 5
 Adaptation and Mitigation Initiative in Agriculture
 San Agustin, Pili, Camarines Sur

Climate Risk Vulnerability Assessment (CRVA)



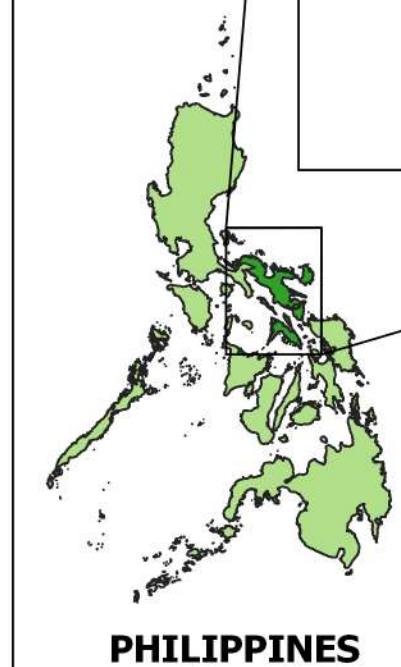
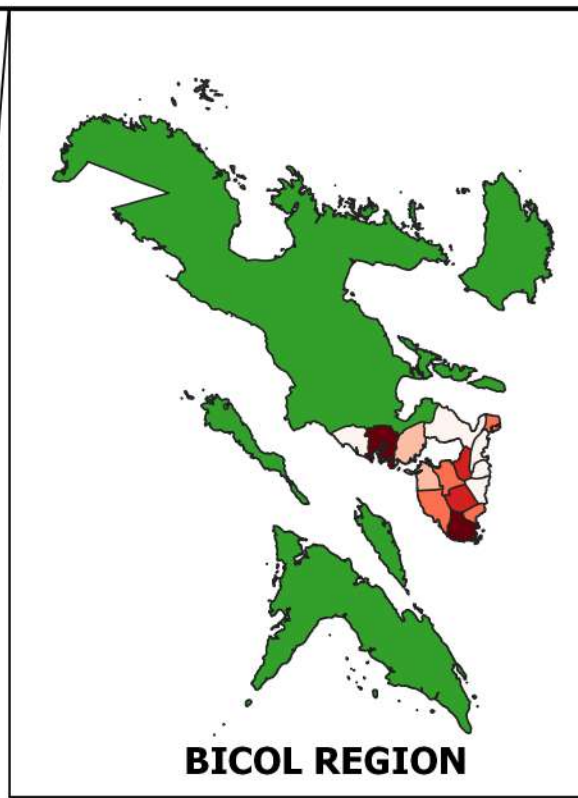
Scale - 1:175000
 CRS - WGS84



Legend

Natural Capital

- Very High
- High
- Moderate
- Low
- Very Low



PHILIPPINES

Physical Capital Map

PROVINCE OF SORSOGON



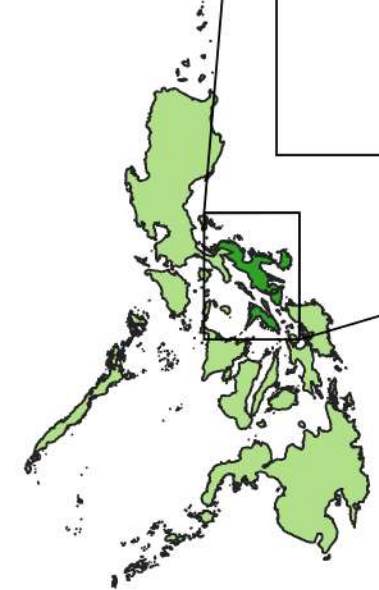
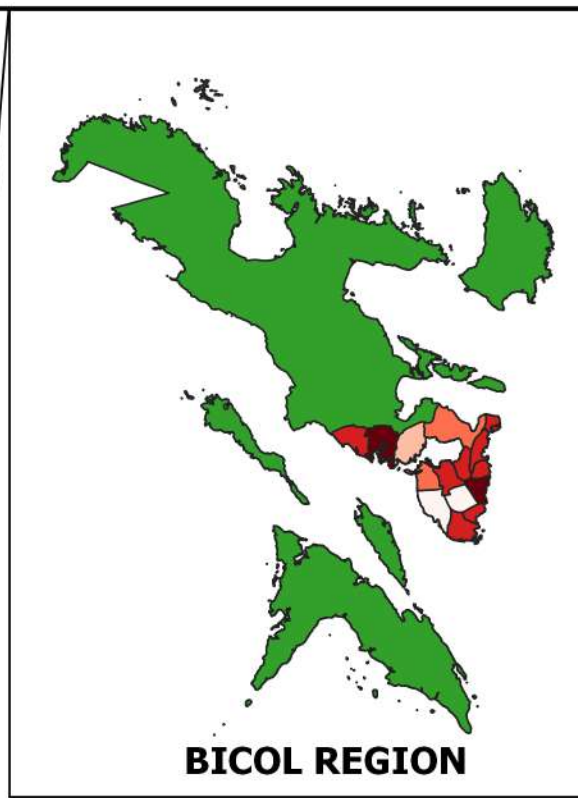
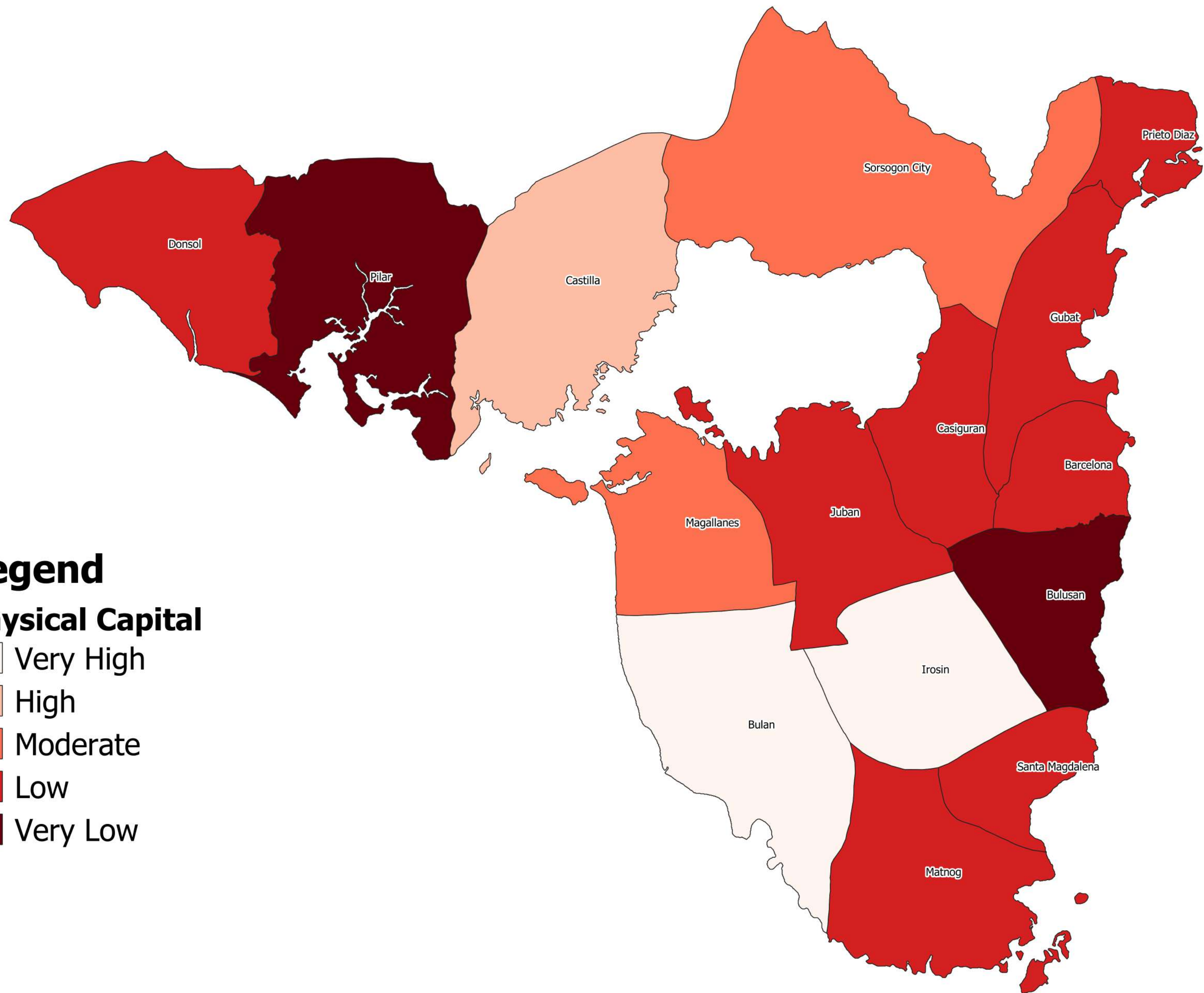
Department of Agriculture, RFO 5
 Adaptation and Mitigation Initiative in Agriculture
 San Agustin, Pili, Camarines Sur

Climate Risk Vulnerability Assessment (CRVA)



Scale - 1:175000
 CRS - WGS84

- Legend**
- Physical Capital**
- Very High
 - High
 - Moderate
 - Low
 - Very Low



PHILIPPINES

Social Capital Map

PROVINCE OF SORSOGON



Department of Agriculture, RFO 5
 Adaptation and Mitigation Initiative in Agriculture
 San Agustin, Pili, Camarines Sur

Climate Risk Vulnerability Assessment (CRVA)



Scale - 1:175000
 CRS - WGS84

Legend

Social Capital

- Very High
- High
- Moderate
- Low
- Very Low

