

# BANANA OCCURRENCE

## PROVINCE OF SORSOGON



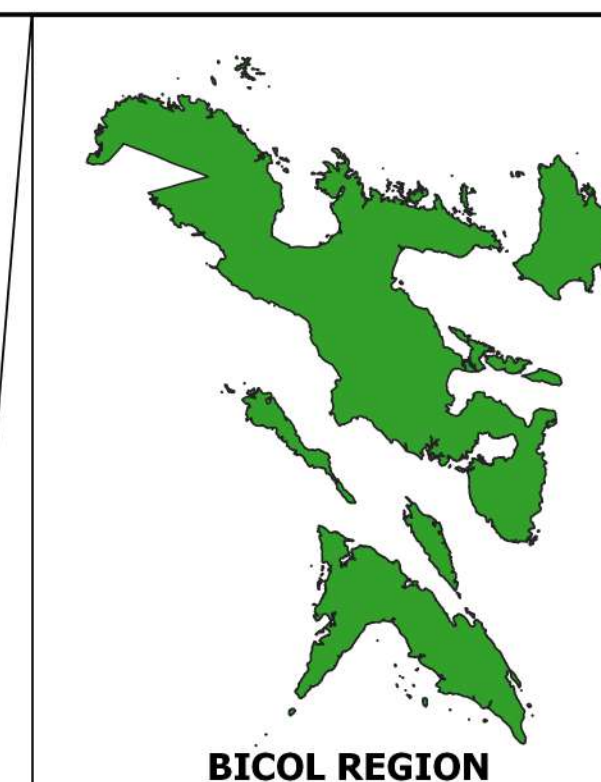
Department of Agriculture, RFO 5  
Adaptation and Mitigation Initiative in Agriculture

San Agustin, Pili, Camarines Sur

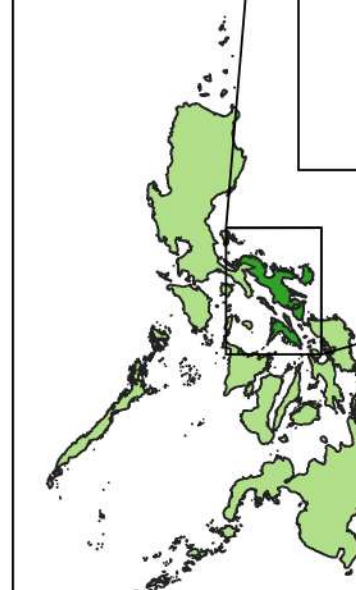
Climate Risk Vulnerability Assessment  
(CRVA)



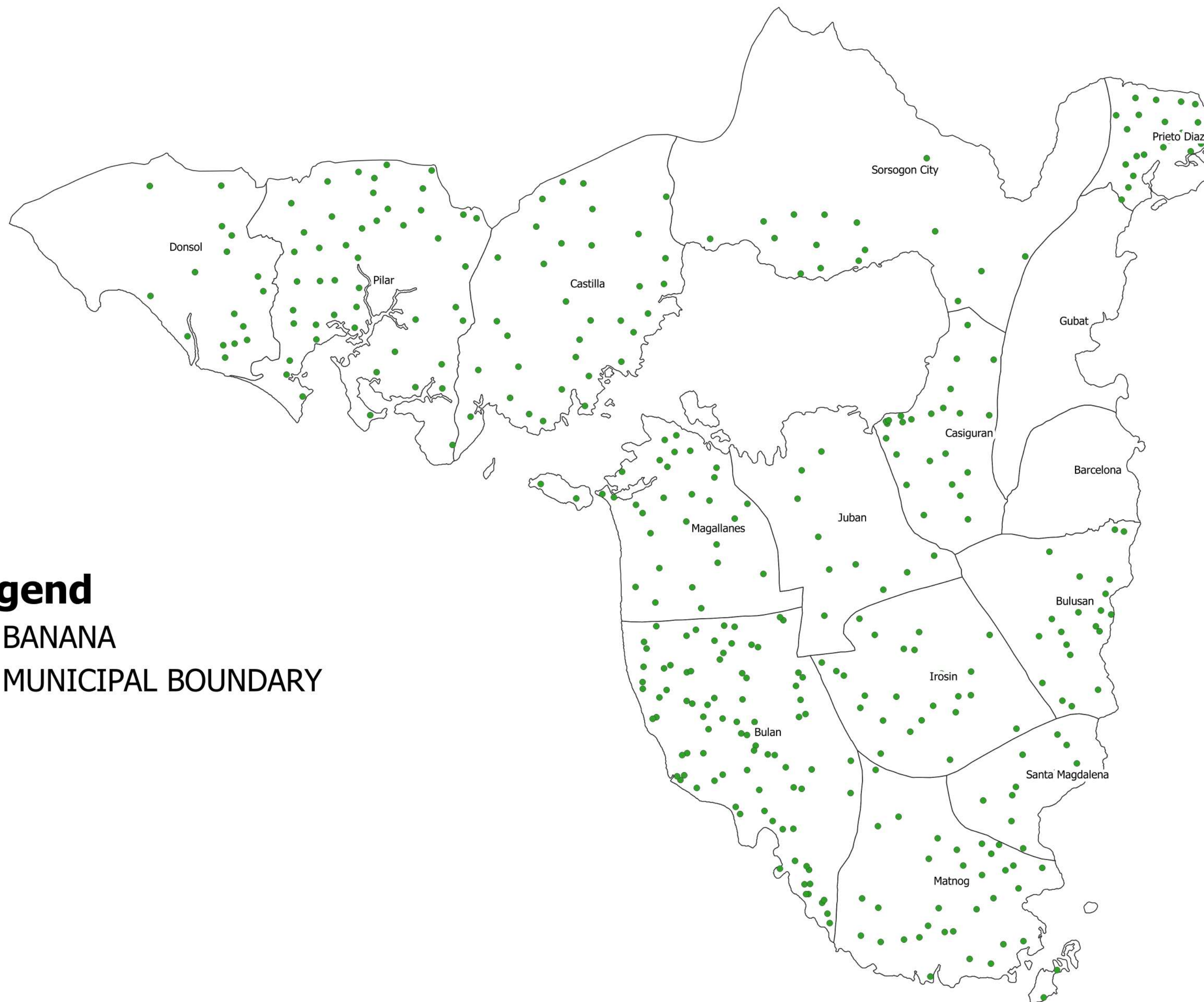
Scale - 1:175000  
CRS - WGS84



BICOL REGION



PHILIPPINES



### Legend

• BANANA

□ MUNICIPAL BOUNDARY



# Cacao Occurrence Map

## PROVINCE OF SORSOGON

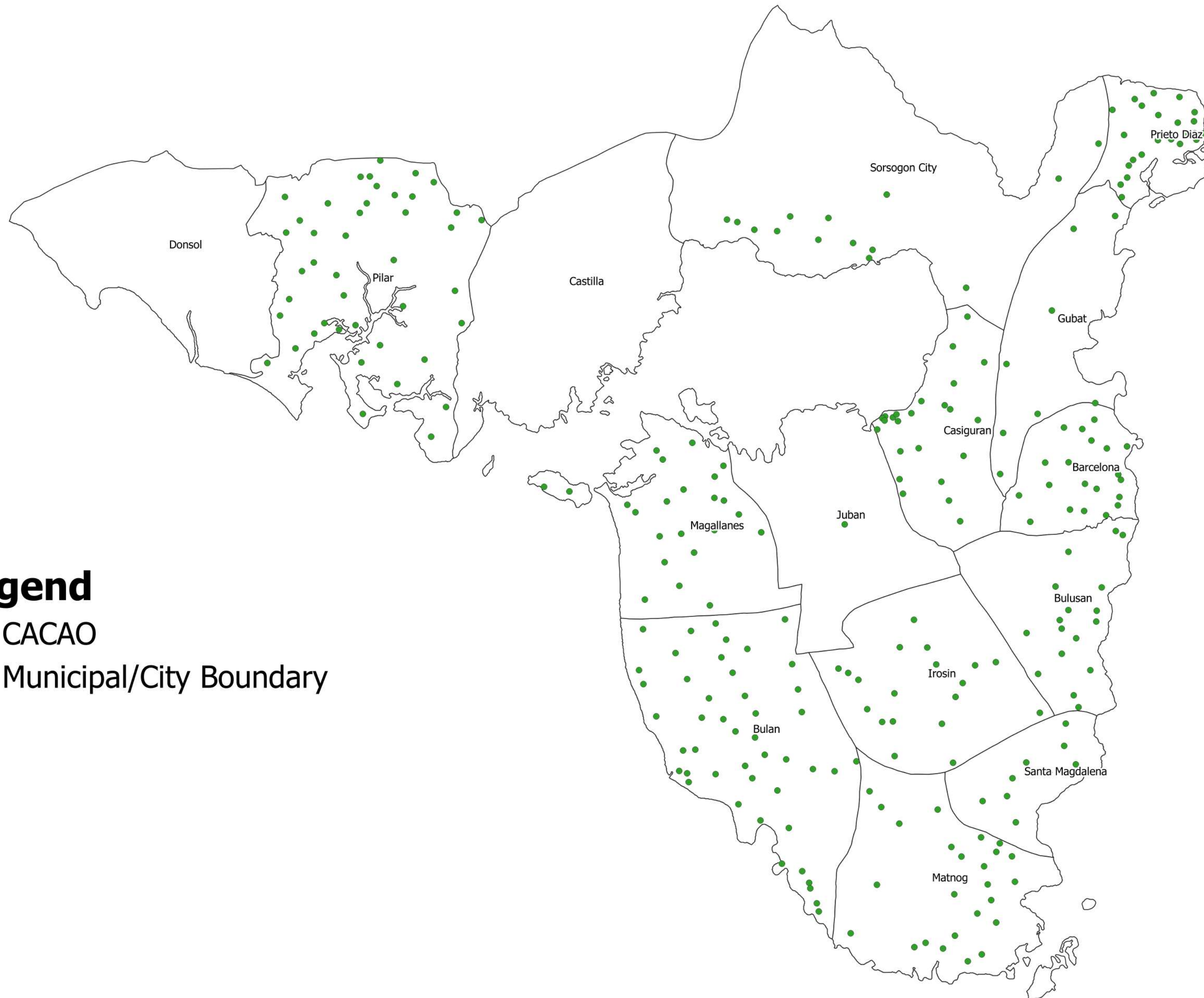


Department of Agriculture, RFO 5  
Adaptation and Mitigation Initiative in Agriculture  
San Agustin, Pili, Camarines Sur

### Climate Risk Vulnerability Assessment (CRVA)

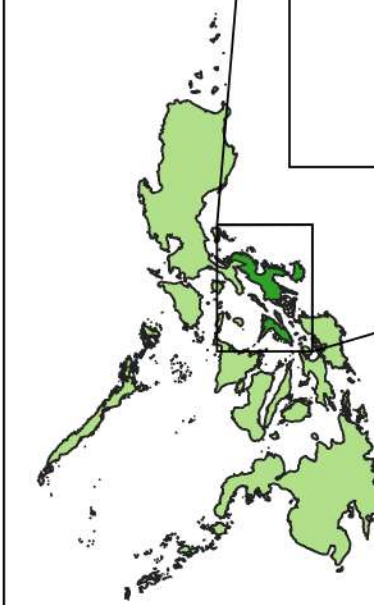
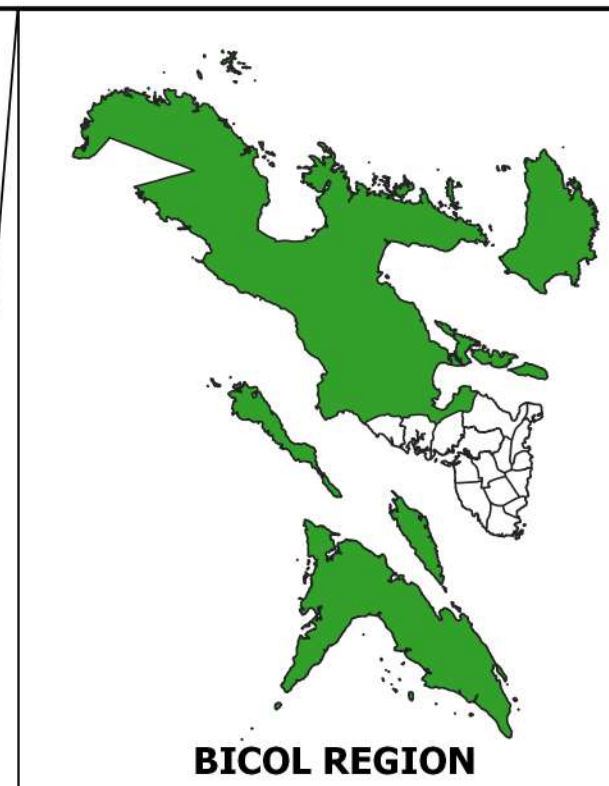


Scale - 1:175000  
CRS - WGS84



### Legend

- CACAO
- Municipal/City Boundary



PHILIPPINES



# CASSAVA OCCURRENCE

## PROVINCE OF SORSOGON



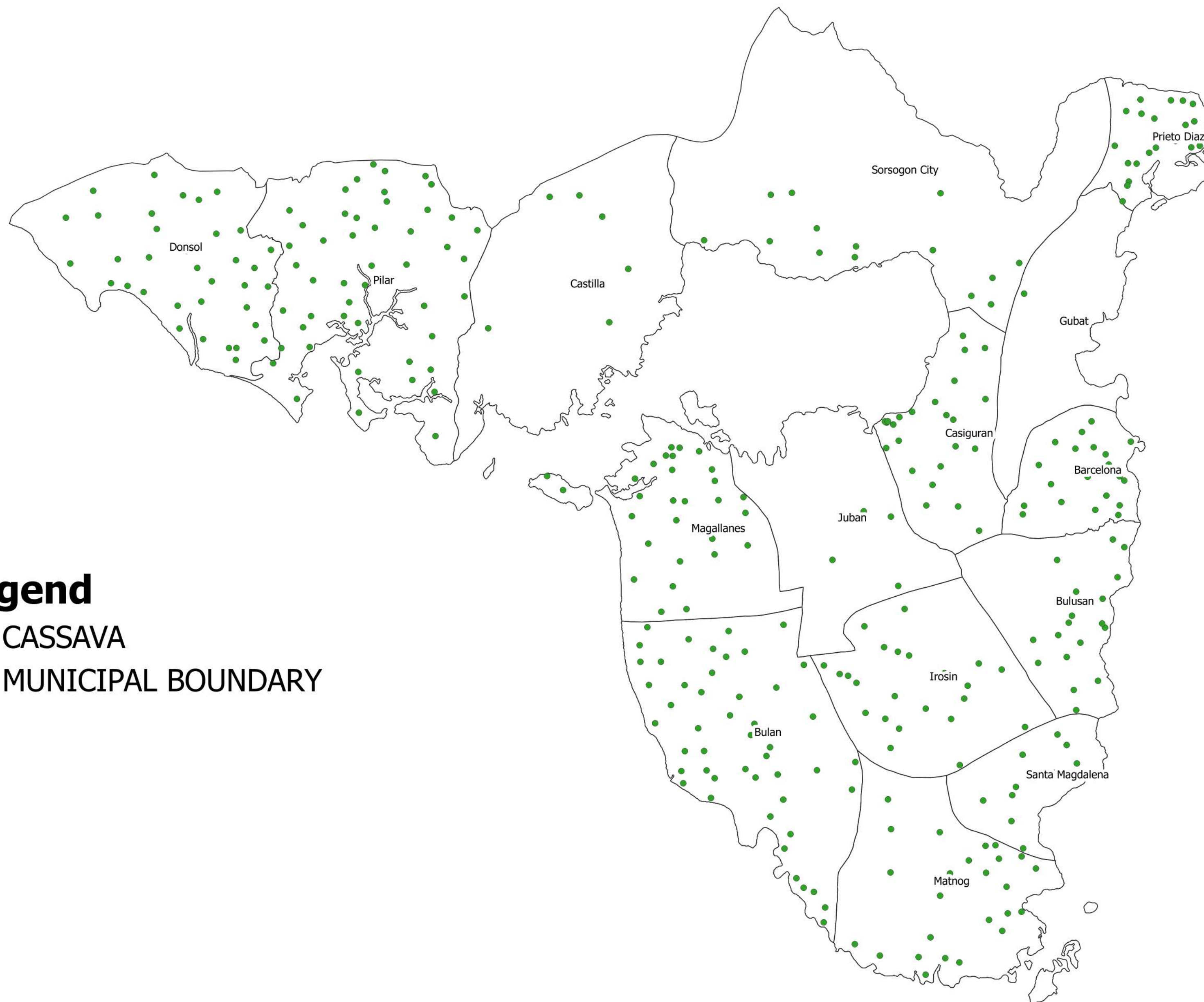
Department of Agriculture, RFO 5  
Adaptation and Mitigation Initiative in Agriculture

San Agustin, Pili, Camarines Sur

Climate Risk Vulnerability Assessment  
(CRVA)

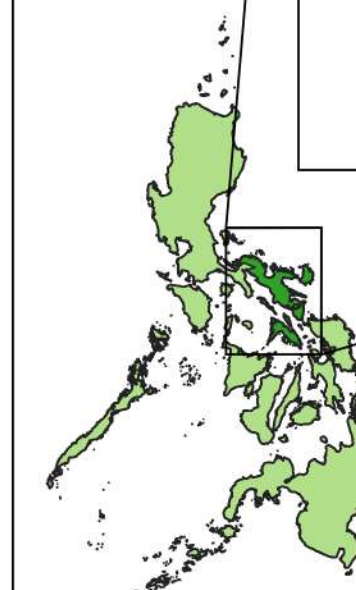
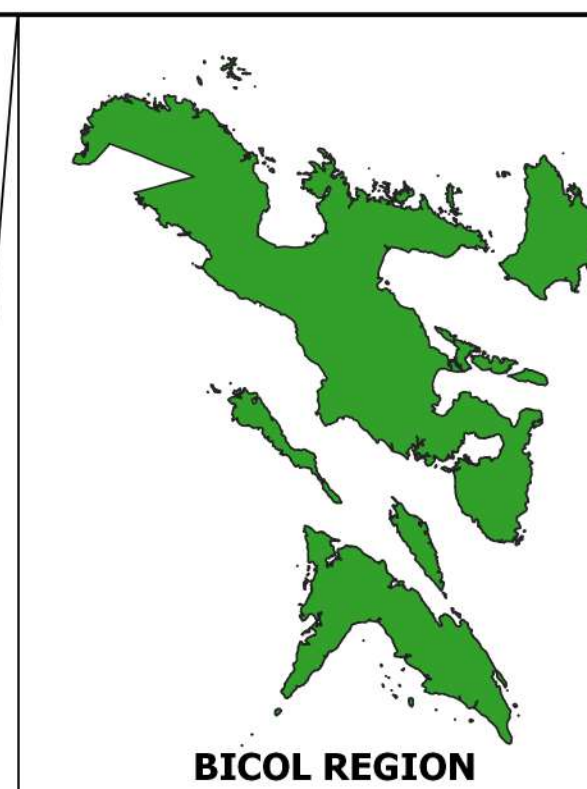


Scale - 1:175000  
CRS - WGS84



### Legend

- CASSAVA
- MUNICIPAL BOUNDARY



PHILIPPINES



# Coconut Occurrence Map

## PROVINCE OF SORSOGON

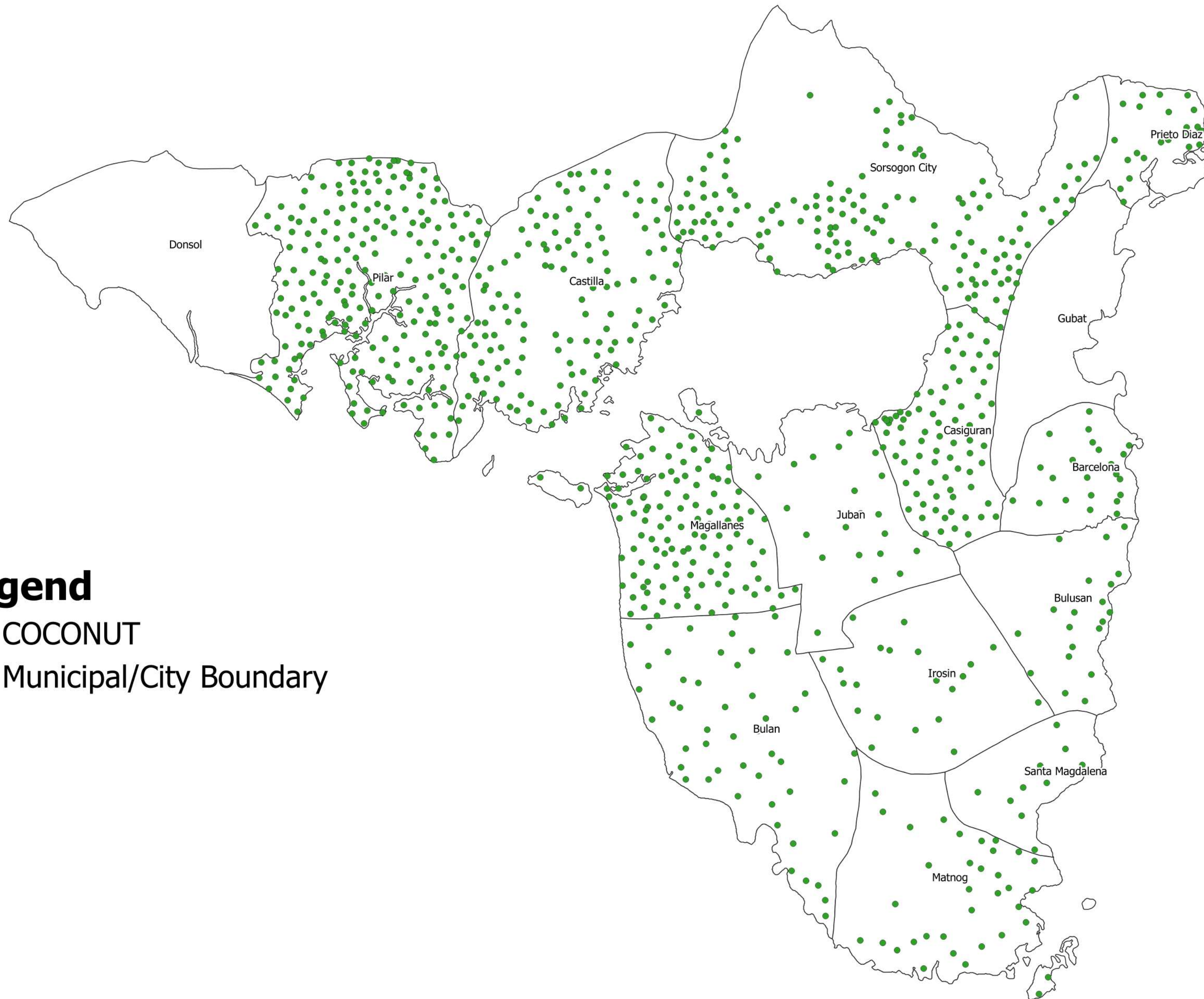


Department of Agriculture, RFO 5  
Adaptation and Mitigation Initiative in Agriculture  
San Agustin, Pili, Camarines Sur

### Climate Risk Vulnerability Assessment (CRVA)

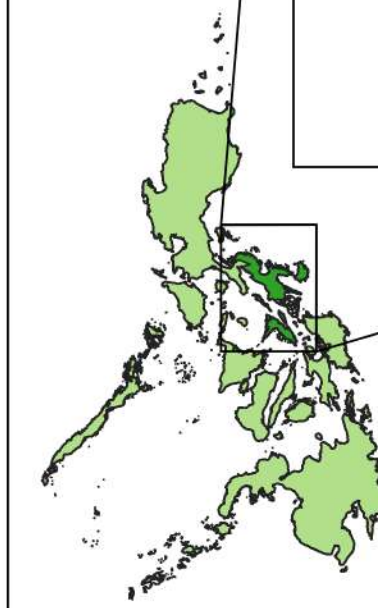
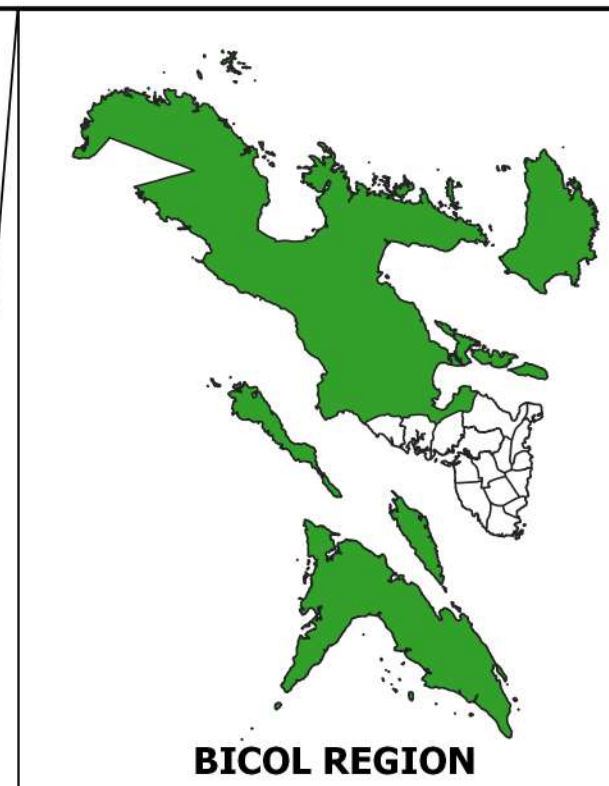


Scale - 1:175000  
CRS - WGS84



### Legend

- COCONUT
- Municipal/City Boundary



PHILIPPINES



# Coffee Occurrence Map

## PROVINCE OF SORSOGON

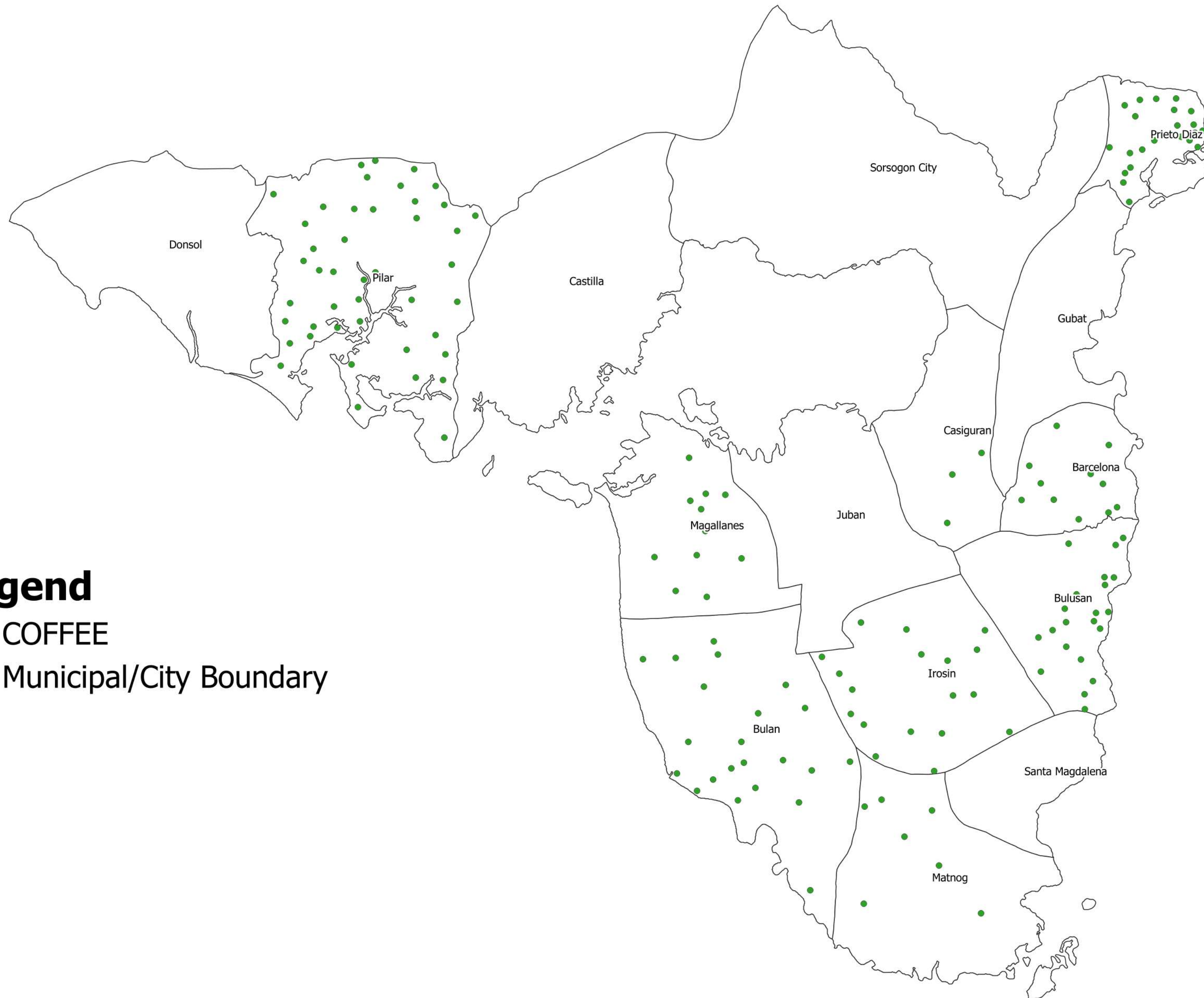


Department of Agriculture, RFO 5  
 Adaptation and Mitigation Initiative in Agriculture  
 San Agustin, Pili, Camarines Sur

### Climate Risk Vulnerability Assessment (CRVA)

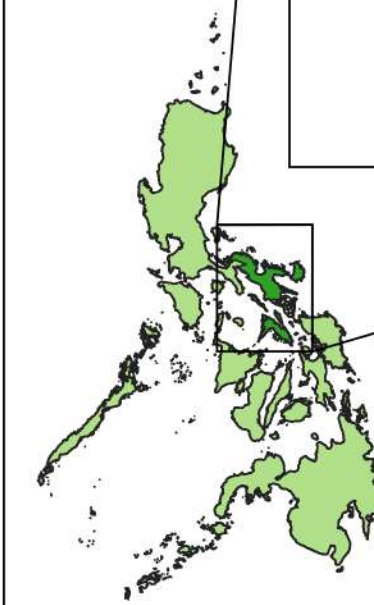
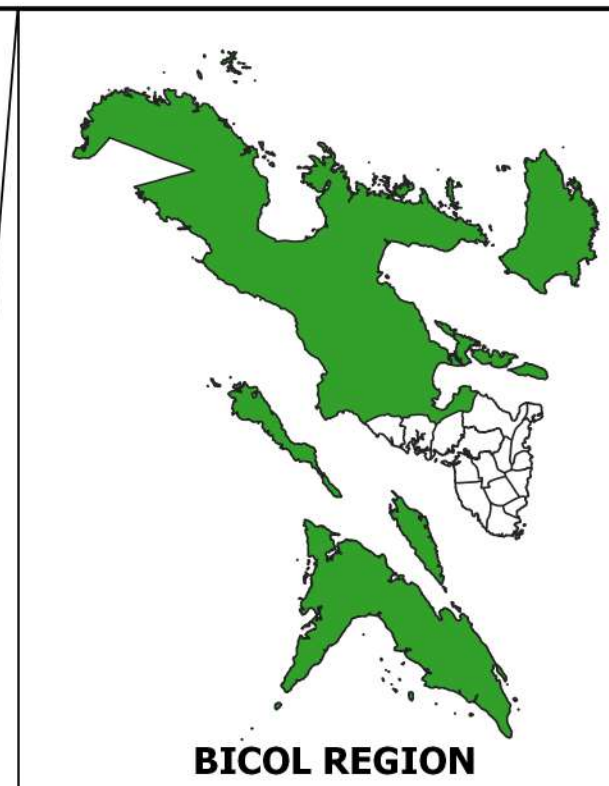


Scale - 1:175000  
 CRS - WGS84



### Legend

- COFFEE
- Municipal/City Boundary



PHILIPPINES



# Corn Occurrence Map

## PROVINCE OF SORSOGON

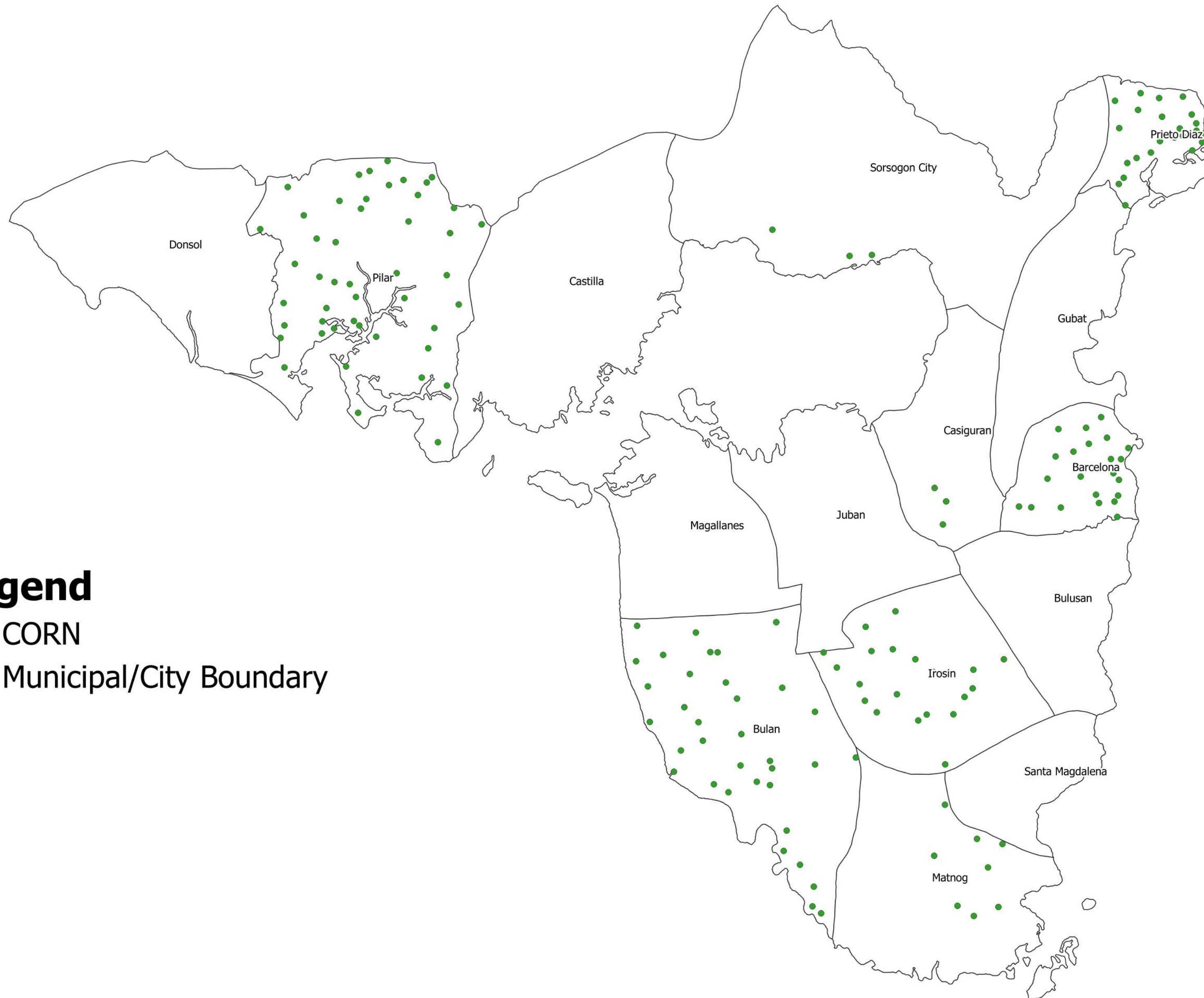


Department of Agriculture, RFO 5  
 Adaptation and Mitigation Initiative in Agriculture  
 San Agustin, Pili, Camarines Sur

### Climate Risk Vulnerability Assessment (CRVA)

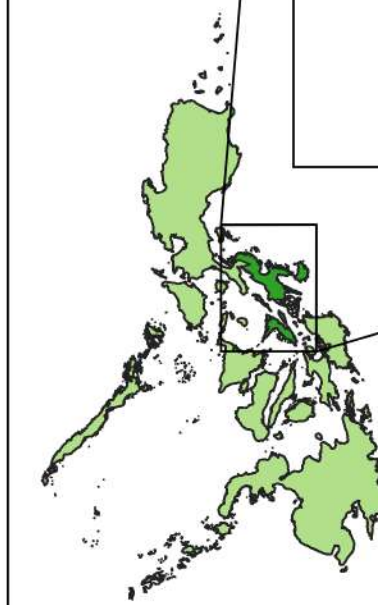
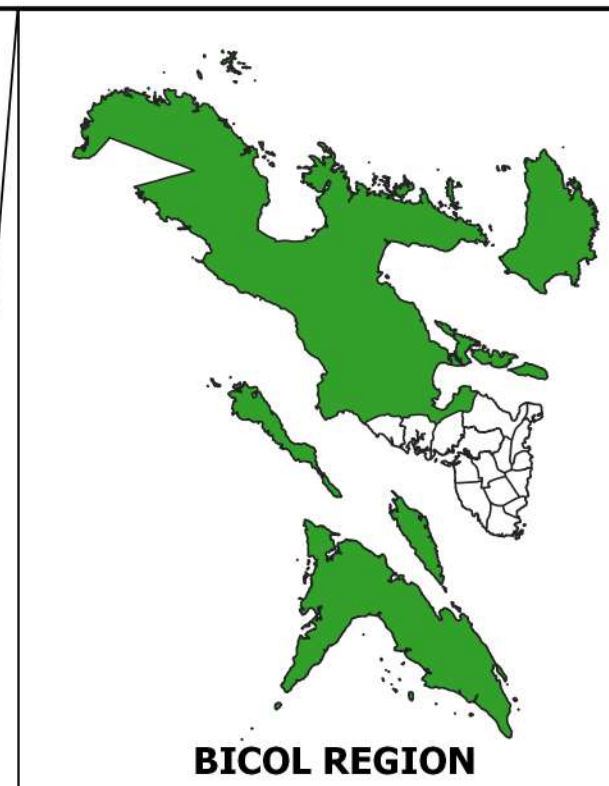


Scale - 1:175000  
 CRS - WGS84



### Legend

- CORN
- Municipal/City Boundary



PHILIPPINES



# EGGPLANT OCCURRENCE

## PROVINCE OF SORSOGON

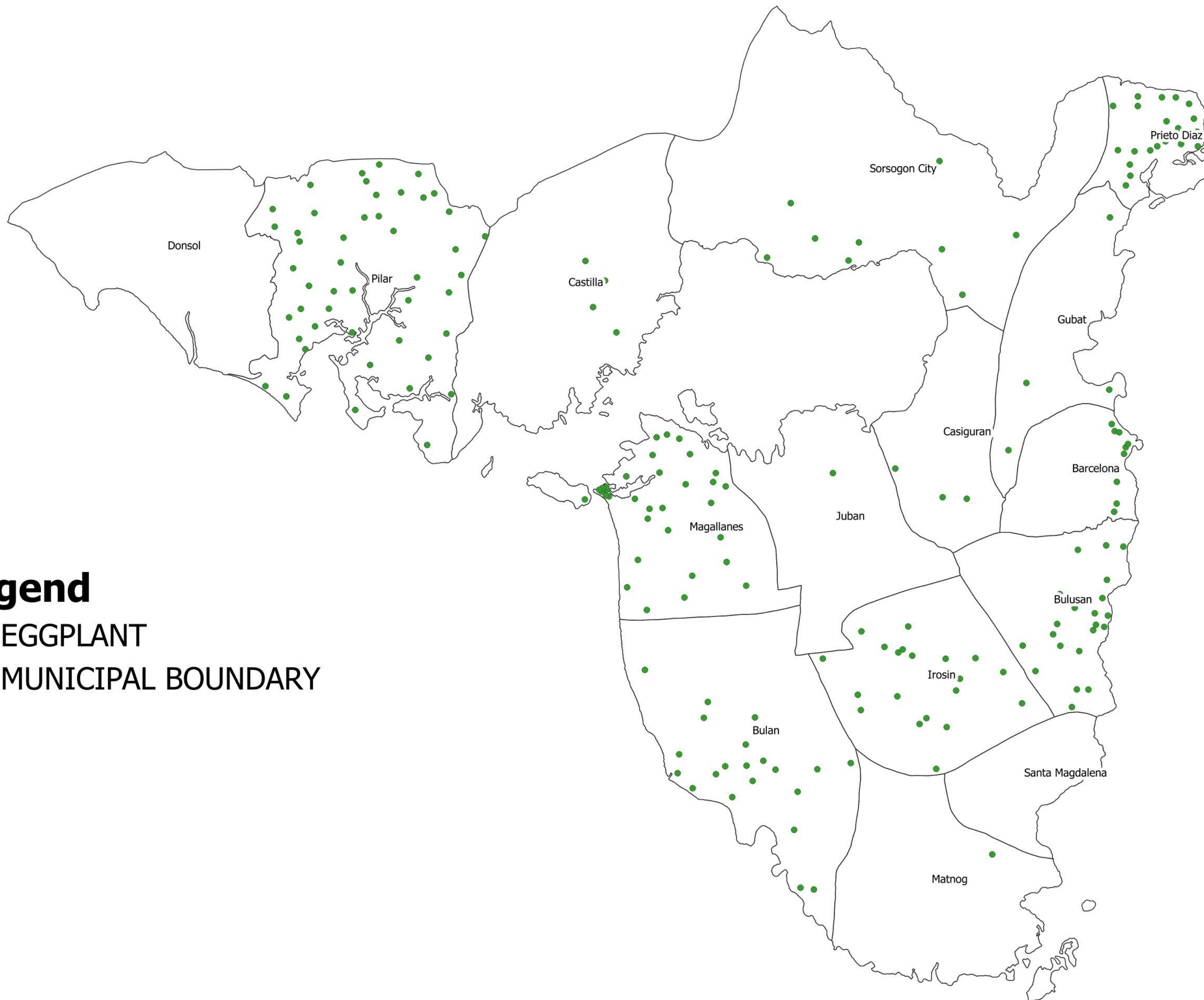


Department of Agriculture, RFO 5  
 Adaptation and Mitigation Initiative in Agriculture  
 San Agustin, Pili, Camarines Sur

### Climate Risk Vulnerability Assessment (CRVA)

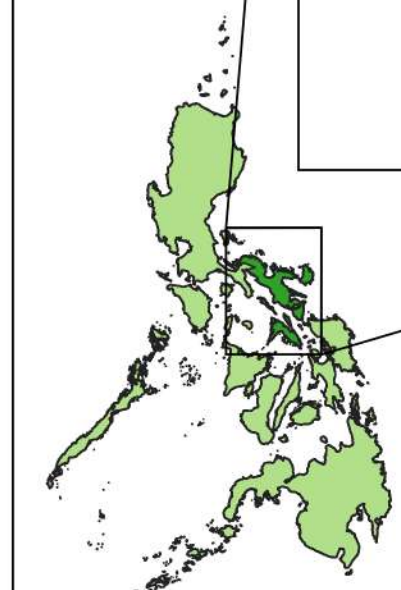
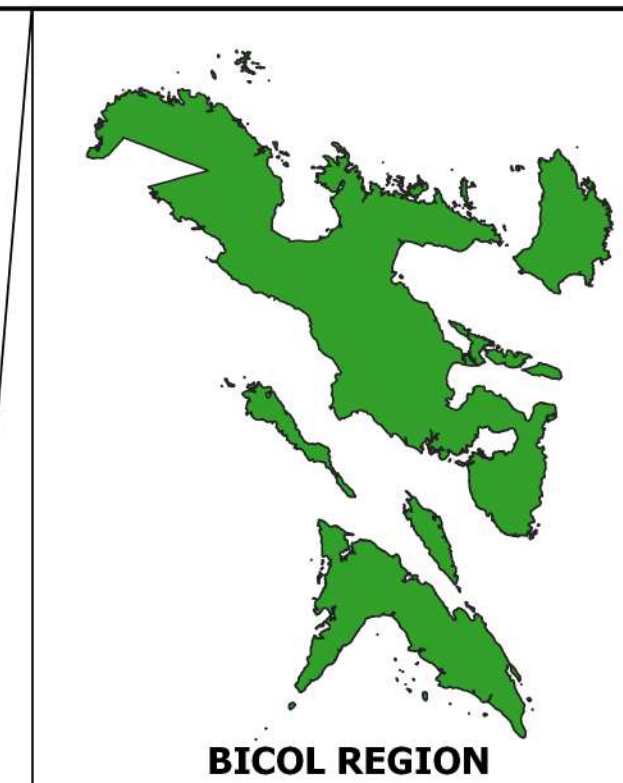


Scale - 1:175000  
 CRS - WGS84



### Legend

- EGGPLANT
- MUNICIPAL BOUNDARY



PHILIPPINES



# Mango Occurrence Map

## PROVINCE OF SORSOGON

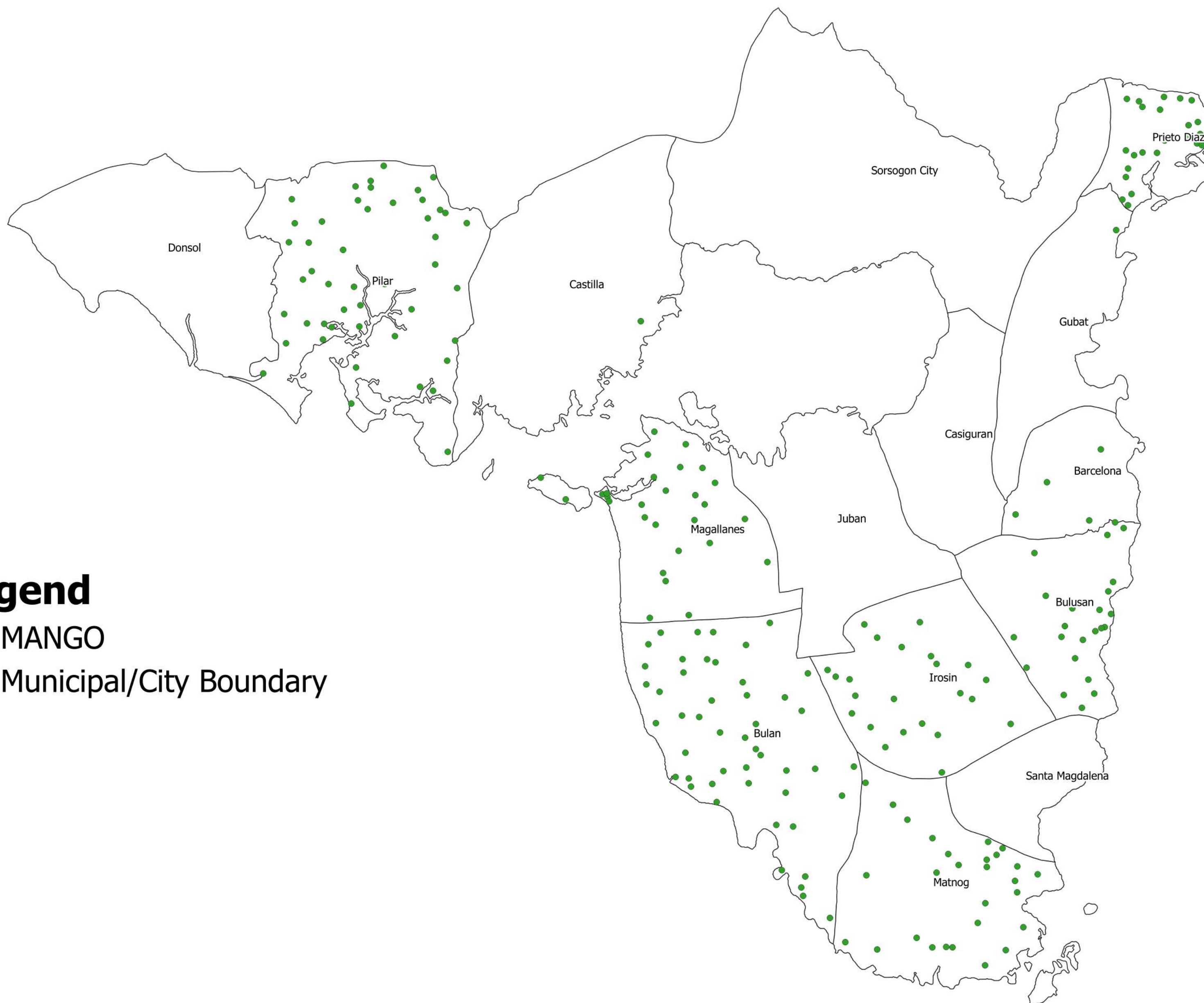


Department of Agriculture, RFO 5  
 Adaptation and Mitigation Initiative in Agriculture  
 San Agustin, Pili, Camarines Sur

### Climate Risk Vulnerability Assessment (CRVA)

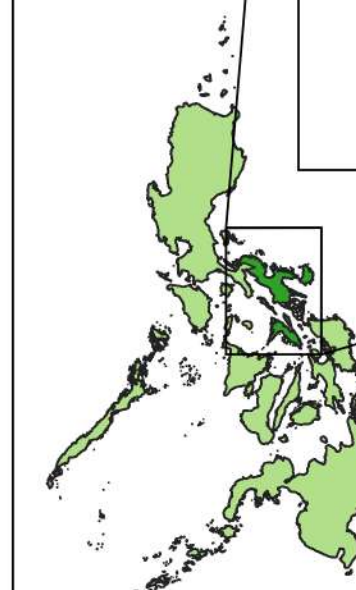
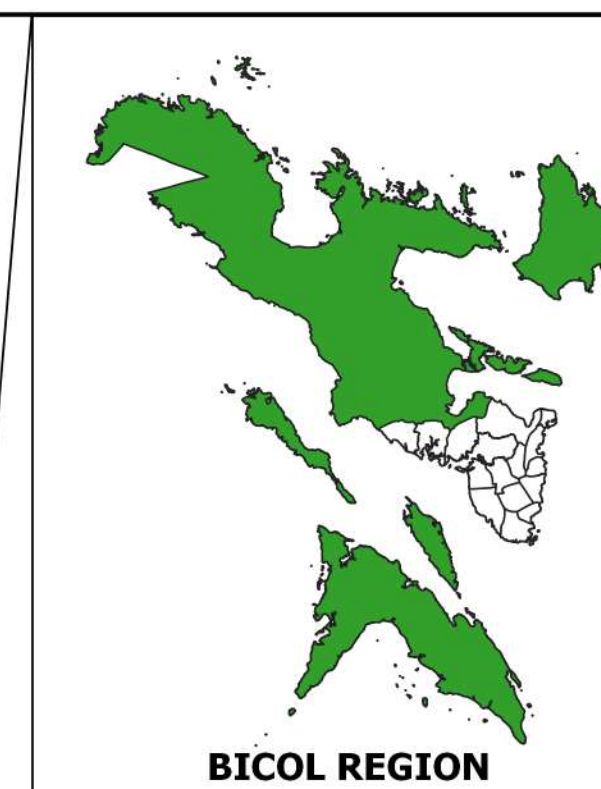


Scale - 1:175000  
 CRS - WGS84



### Legend

- MANGO
- Municipal/City Boundary



PHILIPPINES



# Napier Occurrence Map

## PROVINCE OF SORSOGON

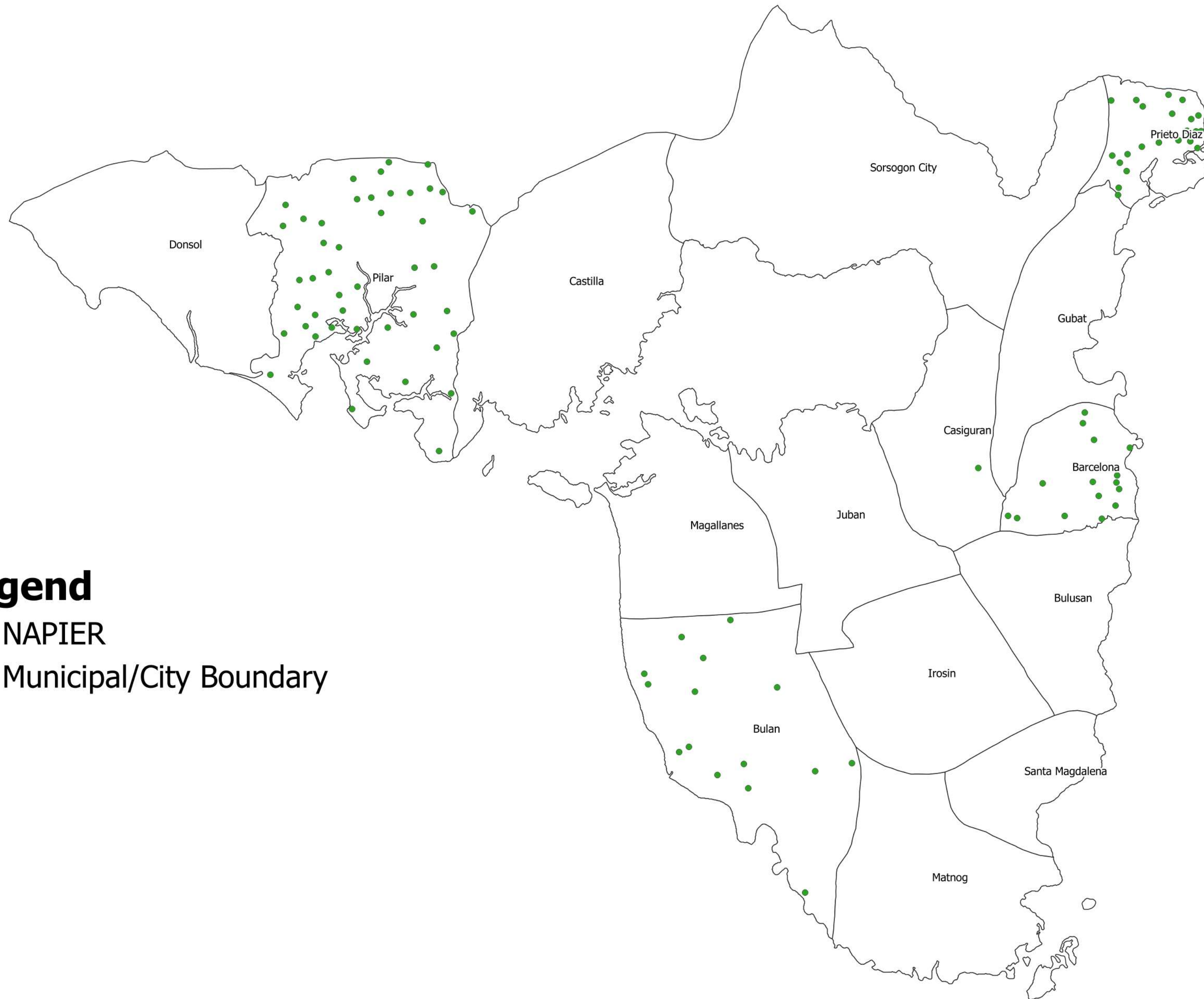


Department of Agriculture, RFO 5  
 Adaptation and Mitigation Initiative in Agriculture  
 San Agustin, Pili, Camarines Sur

### Climate Risk Vulnerability Assessment (CRVA)

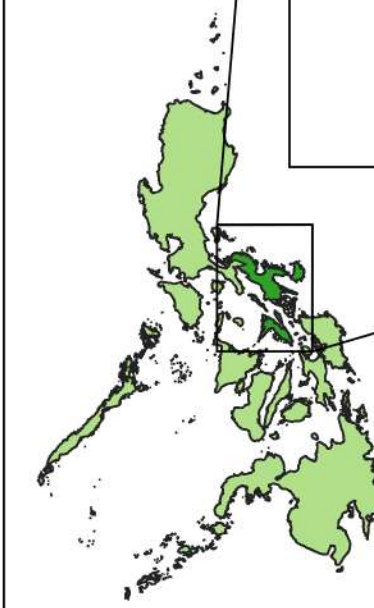
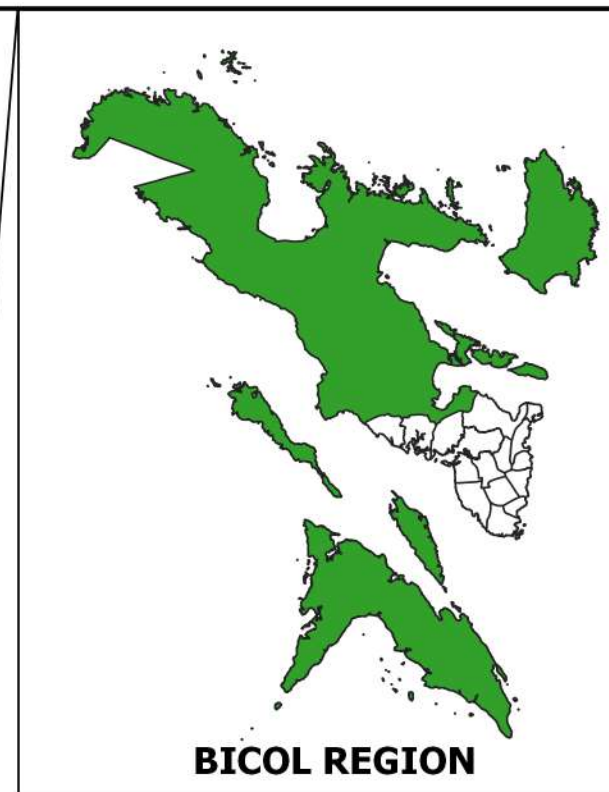


Scale - 1:175000  
 CRS - WGS84



### Legend

- NAPIER
- Municipal/City Boundary



PHILIPPINES



# Okra Occurrence Map

## PROVINCE OF SORSOGON

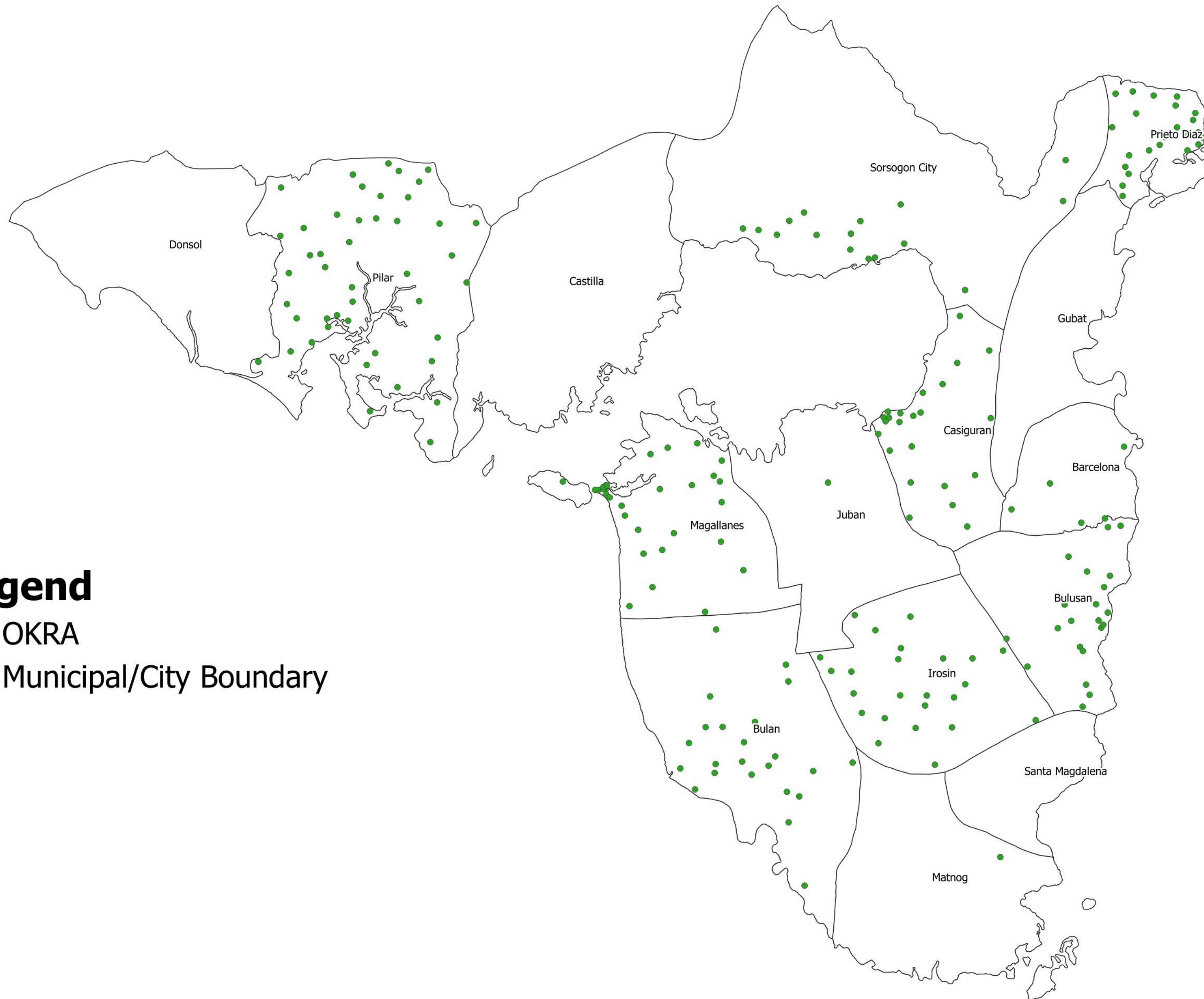


Department of Agriculture, RFO 5  
 Adaptation and Mitigation Initiative in Agriculture  
 San Agustin, Pili, Camarines Sur

### Climate Risk Vulnerability Assessment (CRVA)

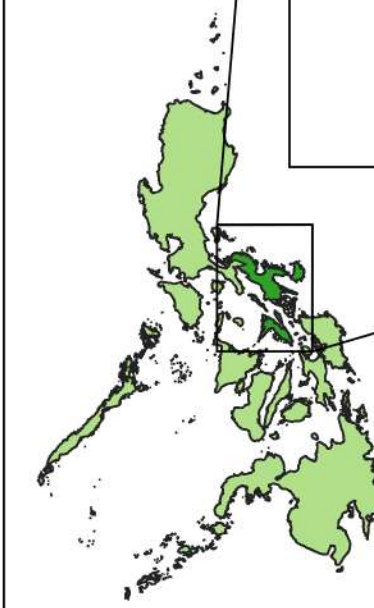
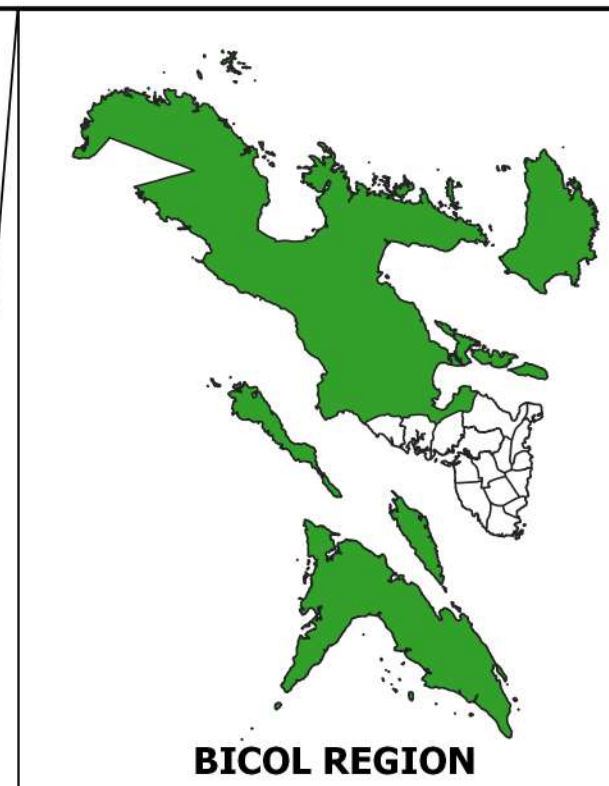


Scale - 1:175000  
 CRS - WGS84



### Legend

- OKRA
- Municipal/City Boundary



PHILIPPINES



# PILI OCCURRENCE

## PROVINCE OF SORSOGON

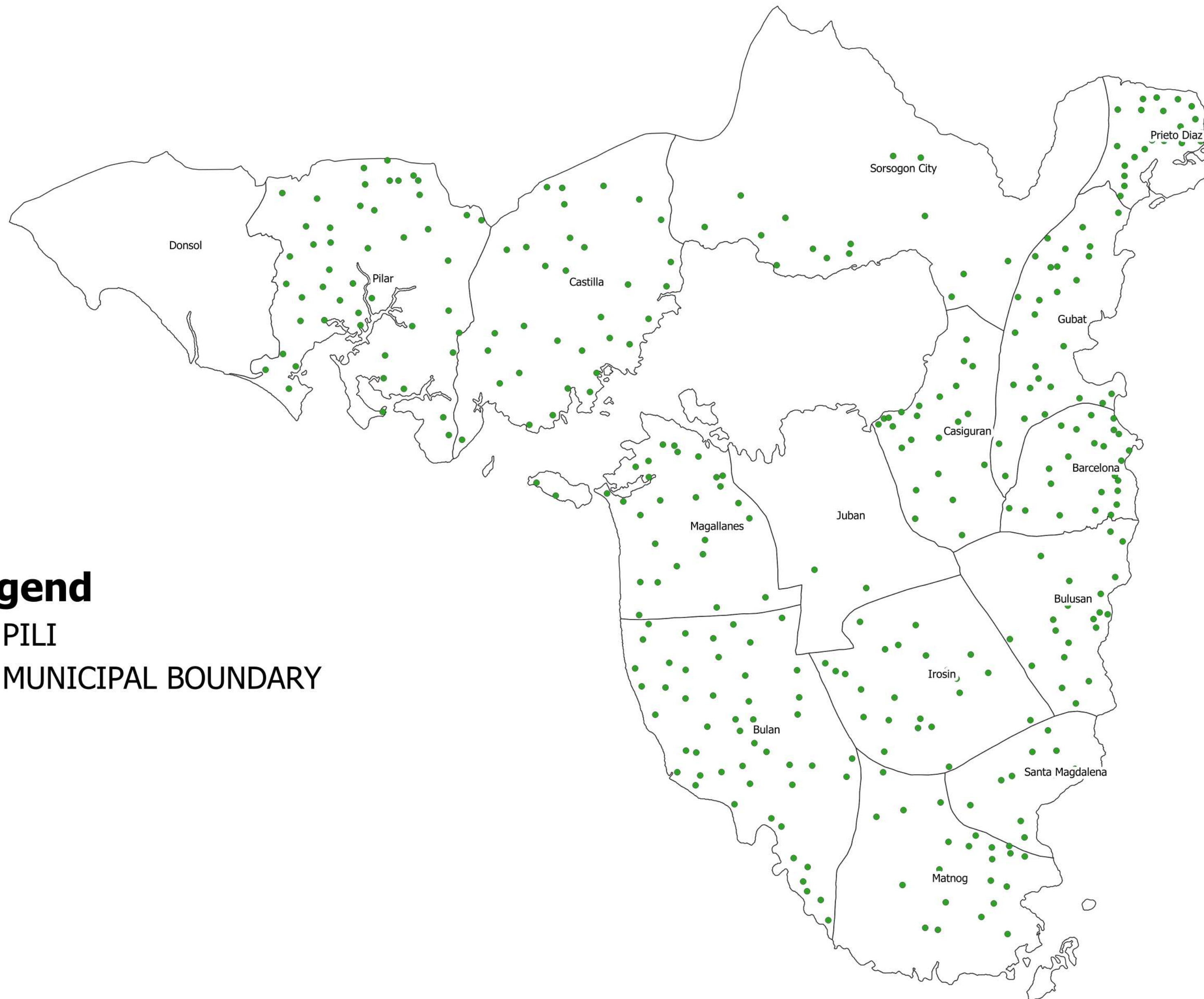


Department of Agriculture, RFO 5  
 Adaptation and Mitigation Initiative in Agriculture  
 San Agustin, Pili, Camarines Sur

### Climate Risk Vulnerability Assessment (CRVA)

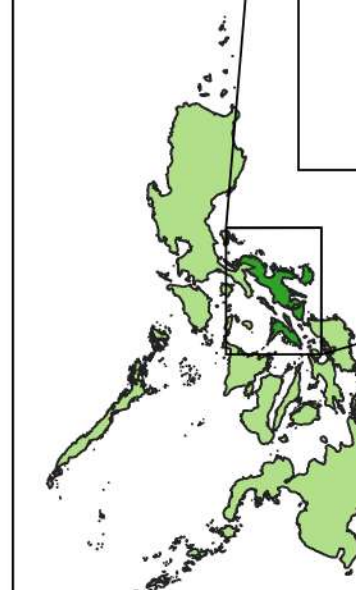
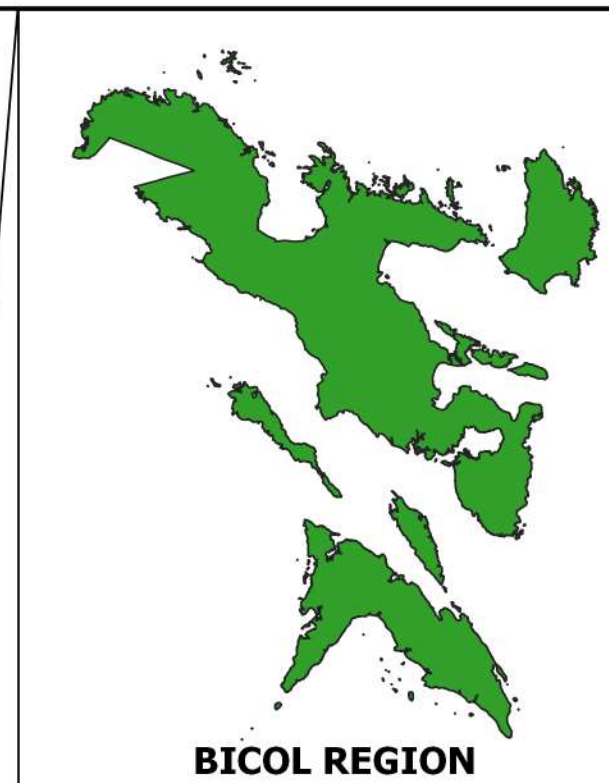


Scale - 1:175000  
 CRS - WGS84



### Legend

- PILI
- MUNICIPAL BOUNDARY



PHILIPPINES



# Pineapple Occurrence Map

## PROVINCE OF SORSOGON



Department of Agriculture, RFO 5  
 Adaptation and Mitigation Initiative in Agriculture  
 San Agustin, Pili, Camarines Sur

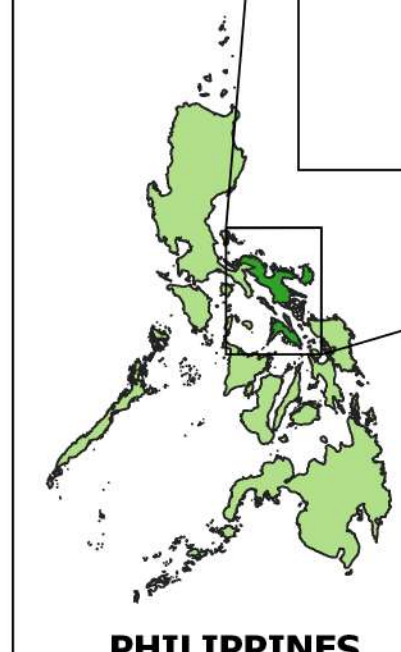
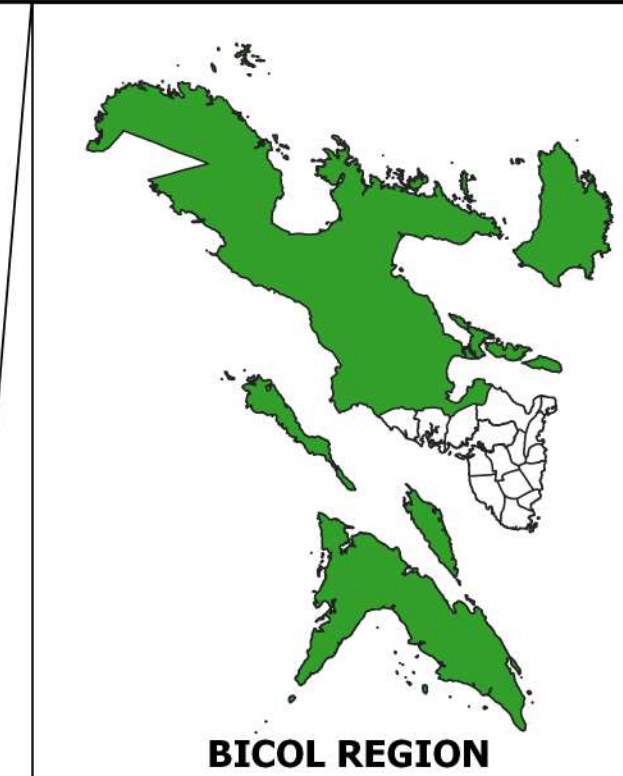
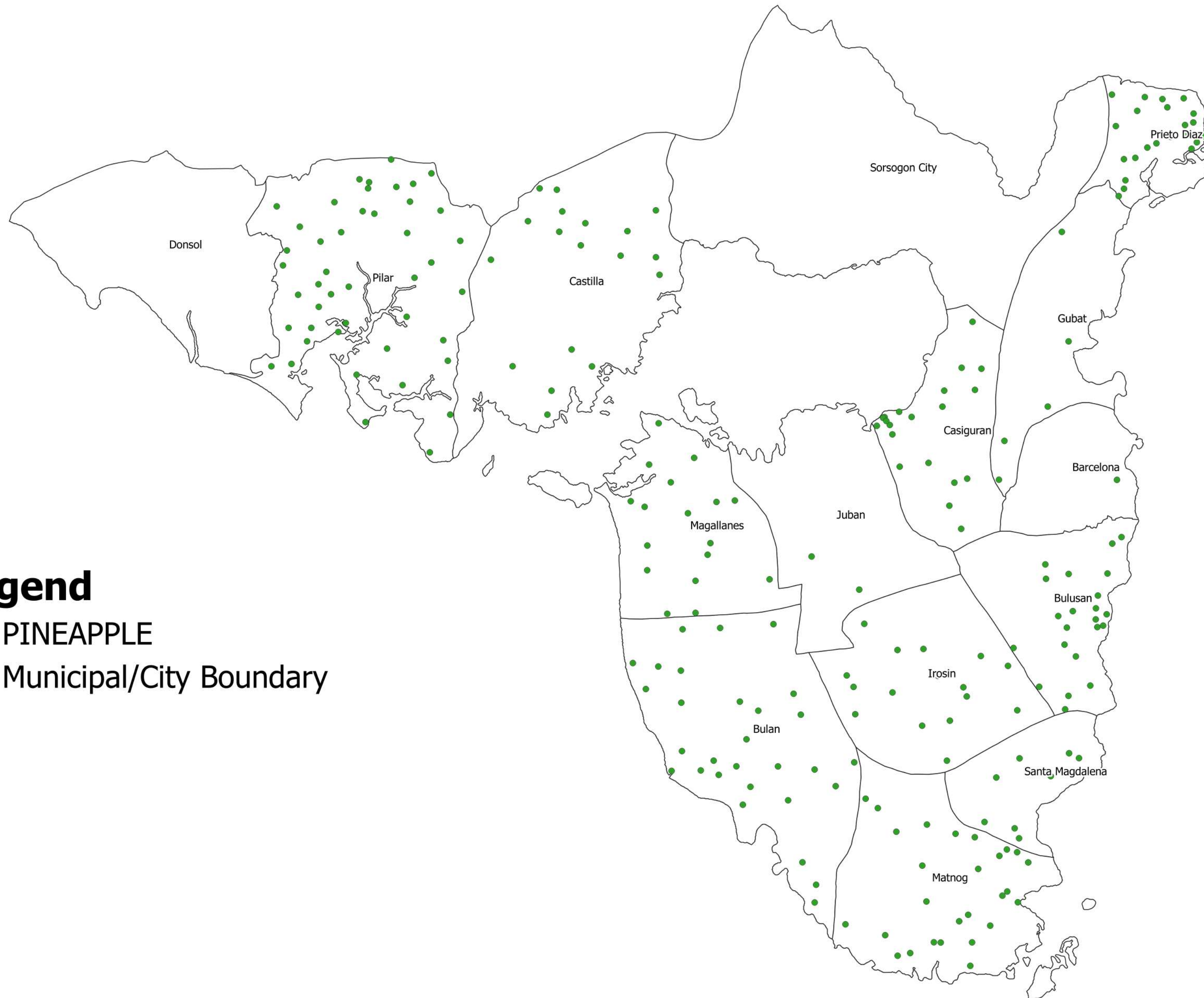
### Climate Risk Vulnerability Assessment (CRVA)



Scale - 1:175000  
 CRS - WGS84

### Legend

- PINEAPPLE
- Municipal/City Boundary



PHILIPPINES



# RICE OCCURRENCE

## PROVINCE OF SORSOGON

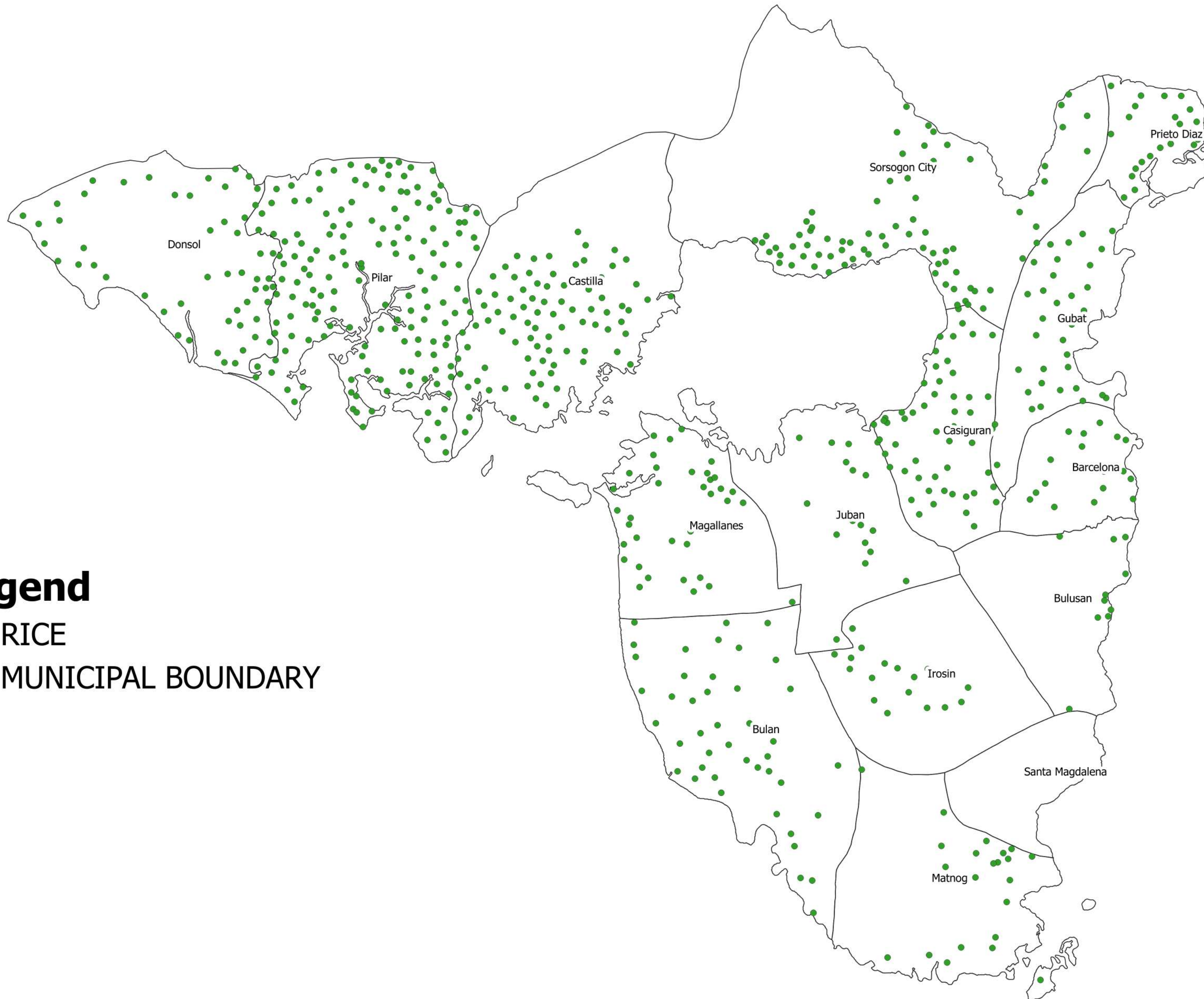


Department of Agriculture, RFO 5  
Adaptation and Mitigation Initiative in Agriculture  
San Agustin, Pili, Camarines Sur

### Climate Risk Vulnerability Assessment (CRVA)

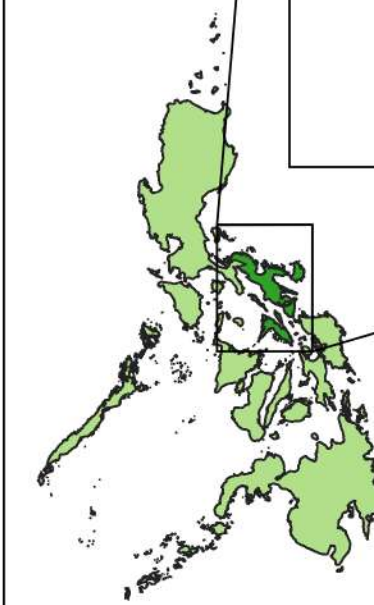
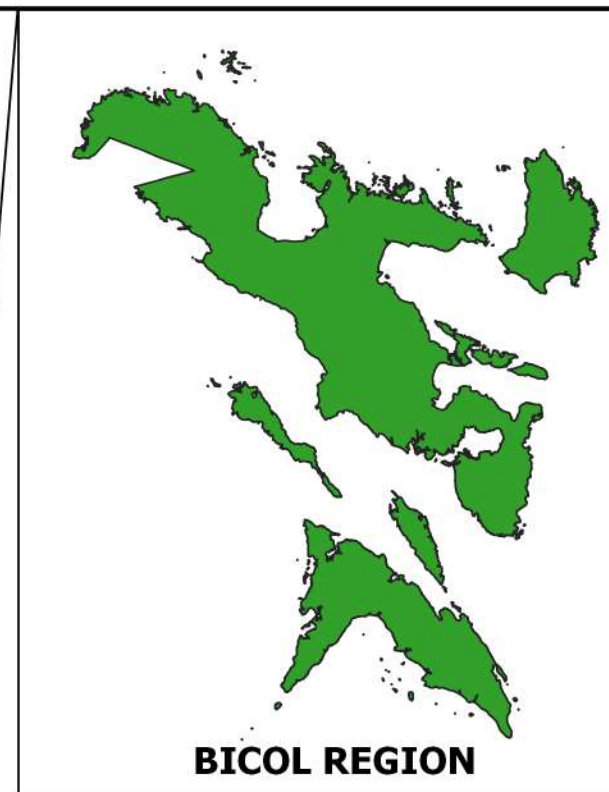


Scale - 1:175000  
CRS - WGS84



### Legend

- RICE
- MUNICIPAL BOUNDARY



PHILIPPINES



# Seaweeds Occurrence Map

## PROVINCE OF SORSOGON



Department of Agriculture, RFO 5  
Adaptation and Mitigation Initiative in Agriculture  
San Agustin, Pili, Camarines Sur

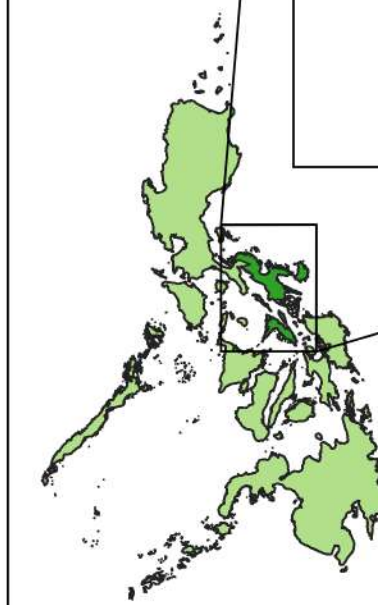
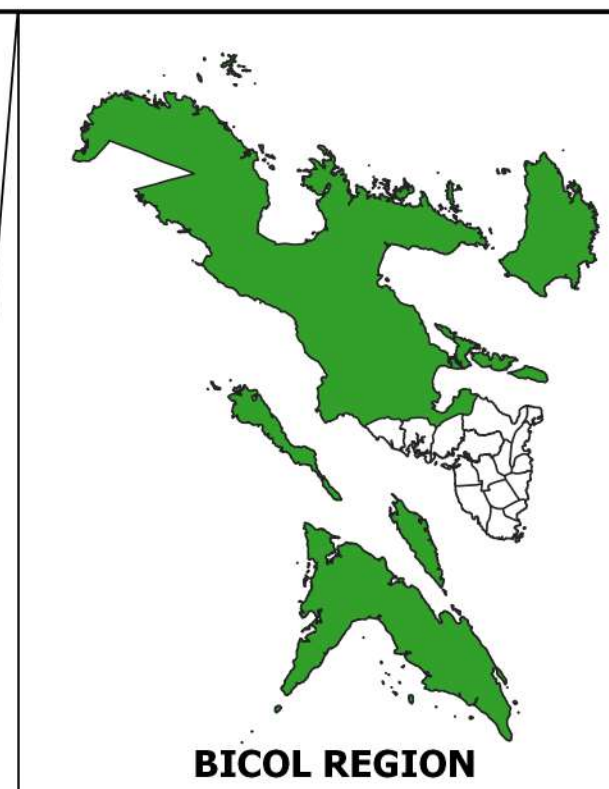
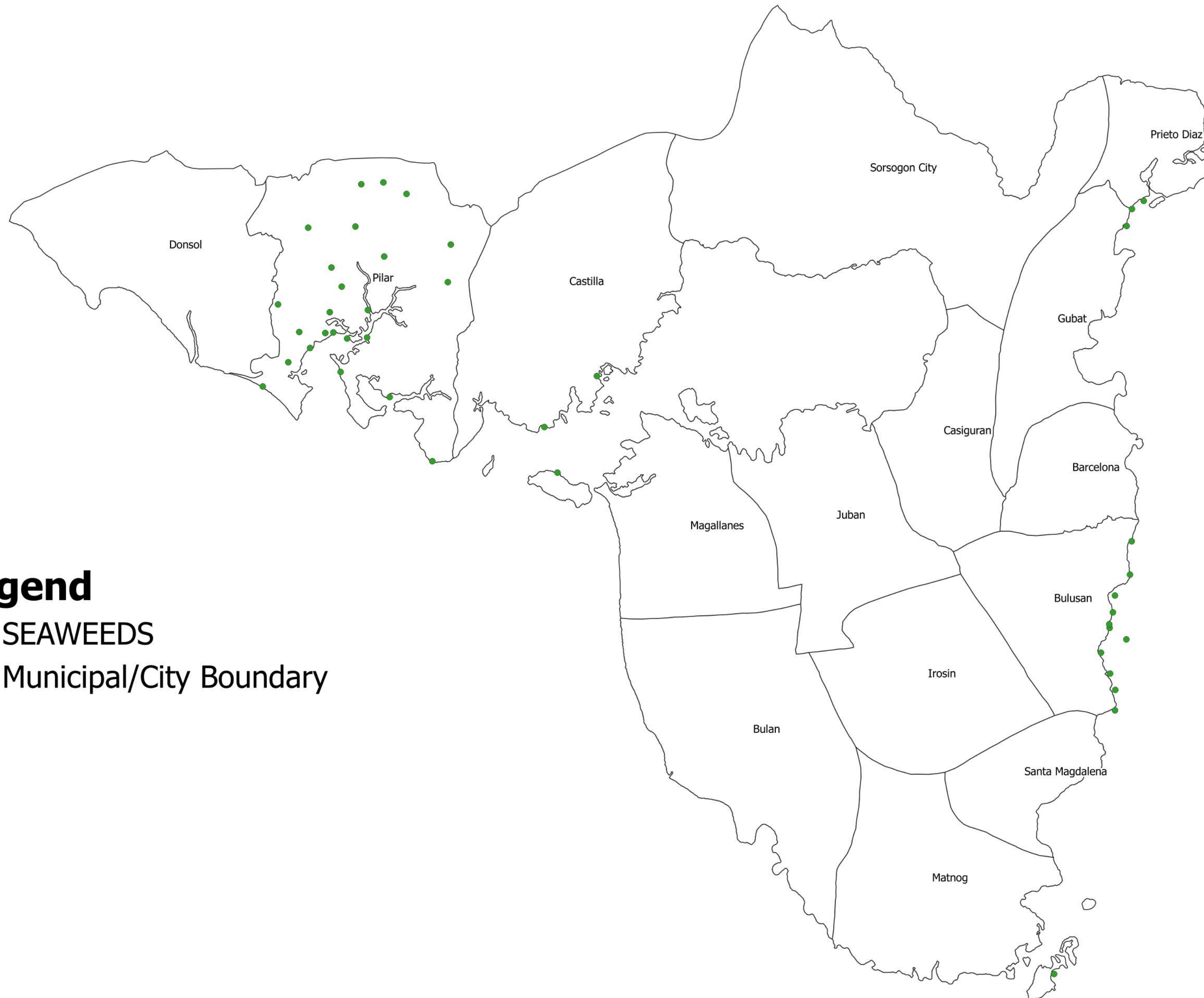
### Climate Risk Vulnerability Assessment (CRVA)



Scale - 1:175000  
CRS - WGS84

### Legend

- SEaweEDS
- Municipal/City Boundary



PHILIPPINES



# Siling Haba Occurrence Map

## PROVINCE OF SORSOGON

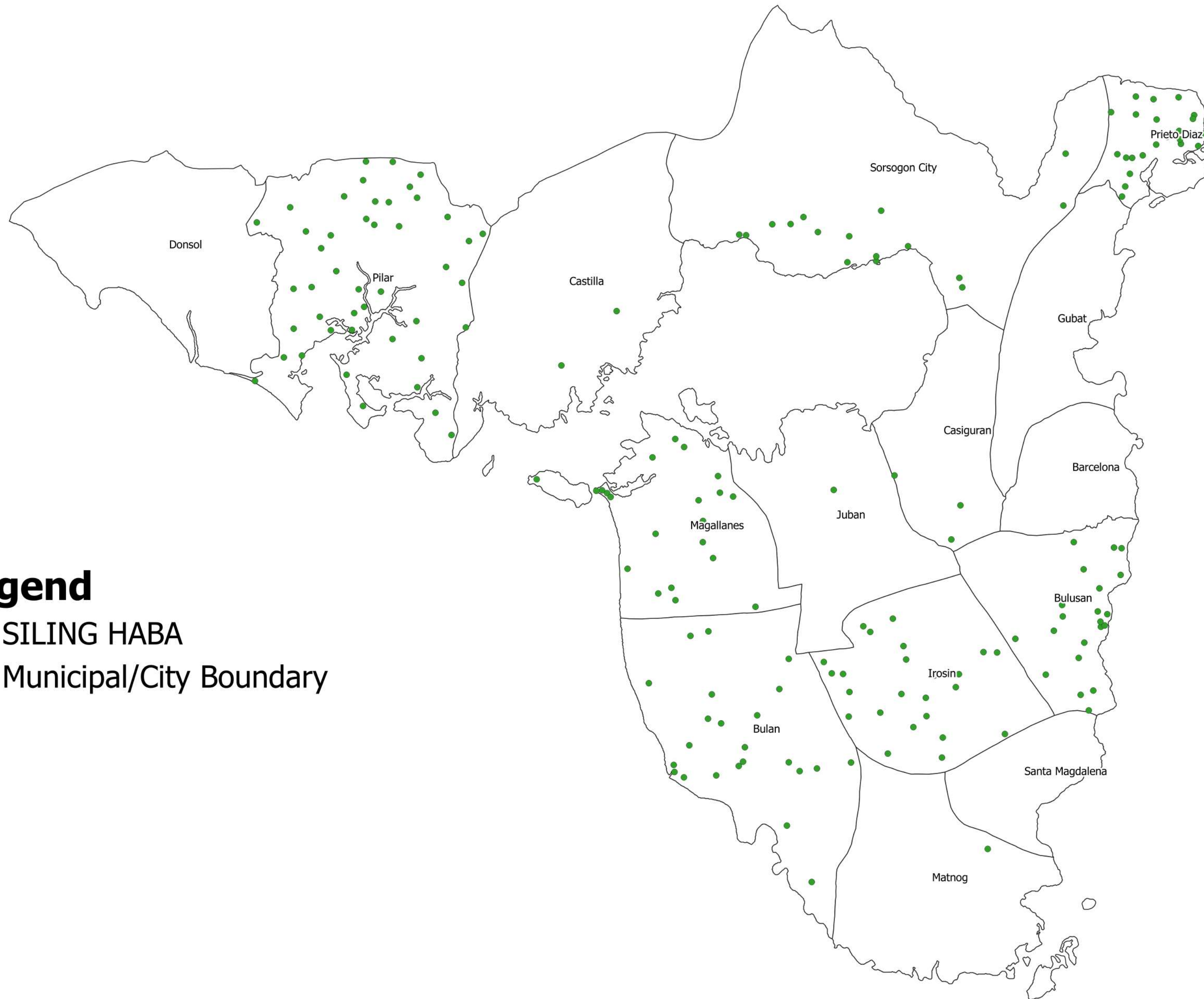


Department of Agriculture, RFO 5  
Adaptation and Mitigation Initiative in Agriculture  
San Agustin, Pili, Camarines Sur

### Climate Risk Vulnerability Assessment (CRVA)

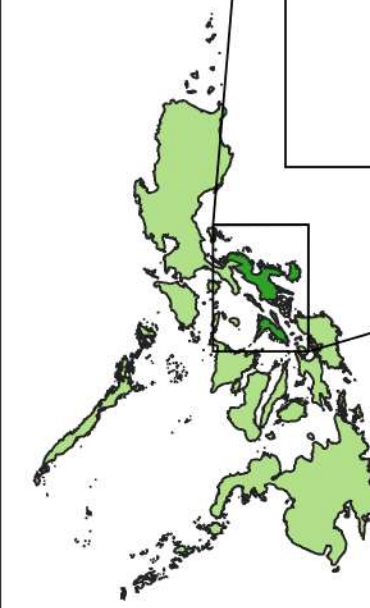
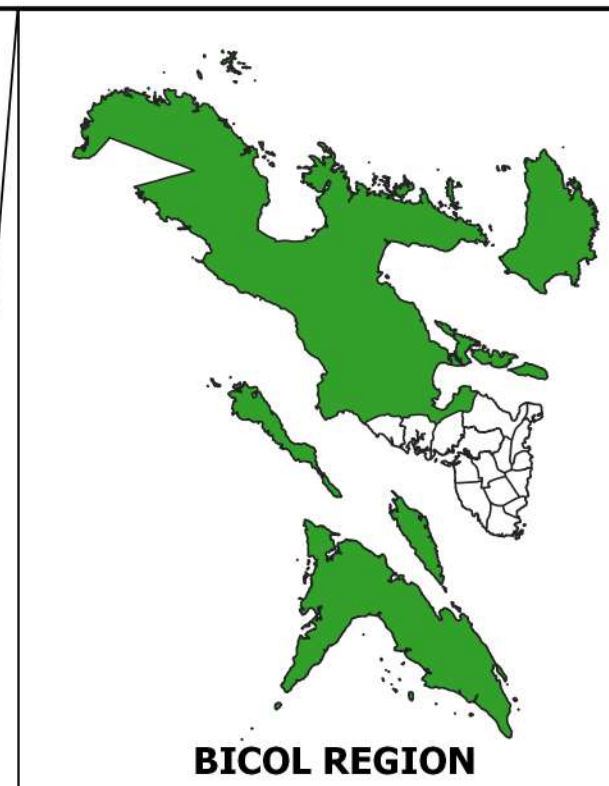


Scale - 1:175000  
CRS - WGS84



### Legend

- SILING HABA
- Municipal/City Boundary



PHILIPPINES



# Squash Occurrence Map

## PROVINCE OF SORSOGON

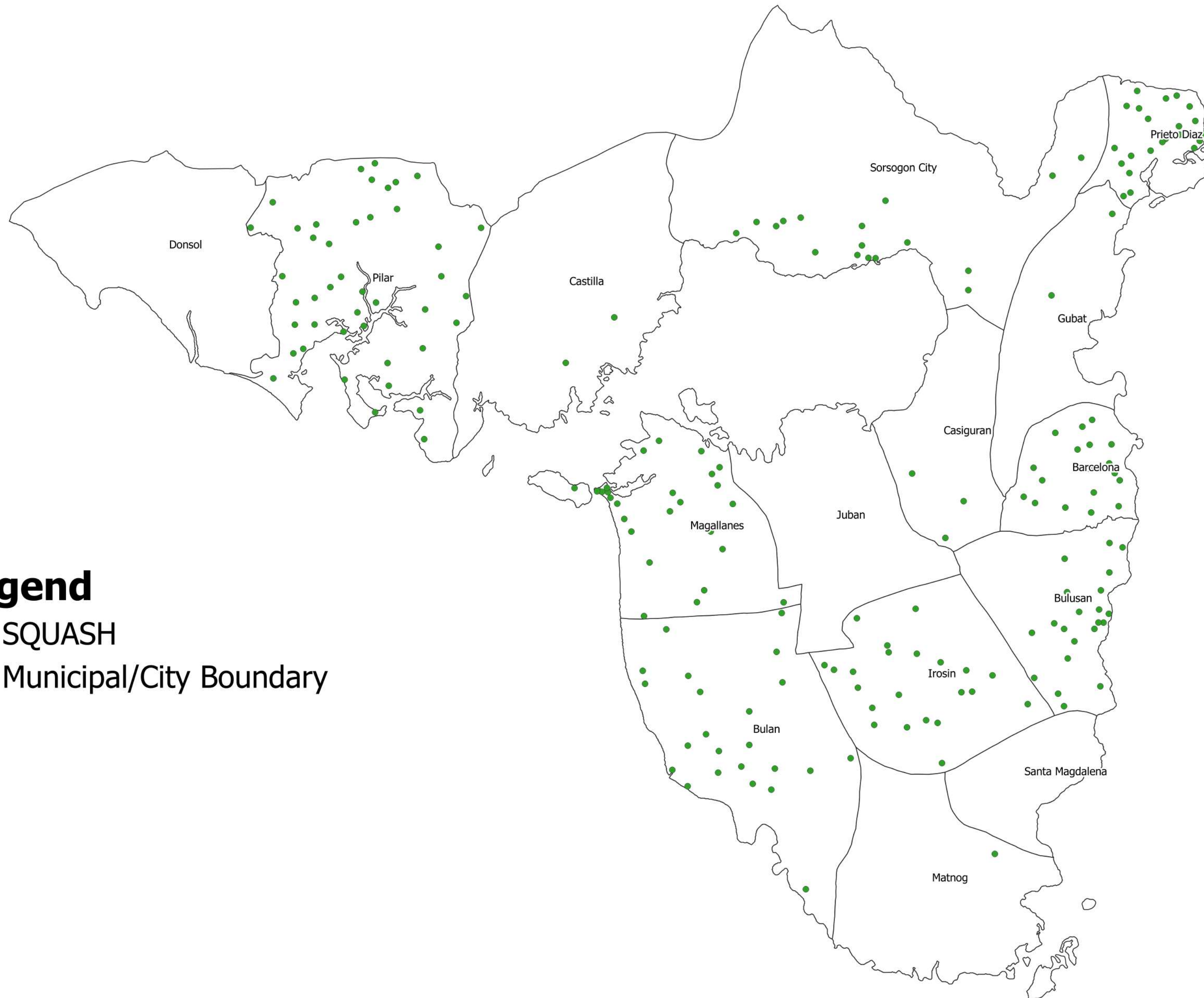


Department of Agriculture, RFO 5  
 Adaptation and Mitigation Initiative in Agriculture  
 San Agustin, Pili, Camarines Sur

### Climate Risk Vulnerability Assessment (CRVA)

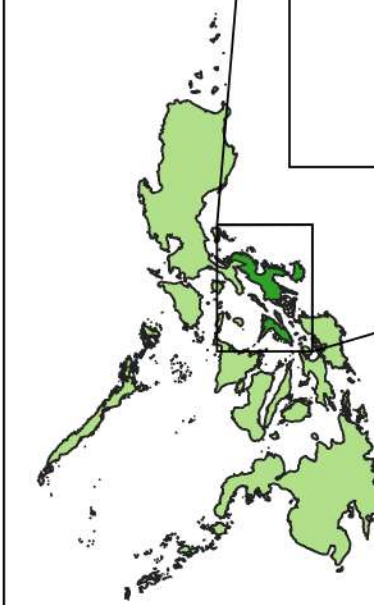
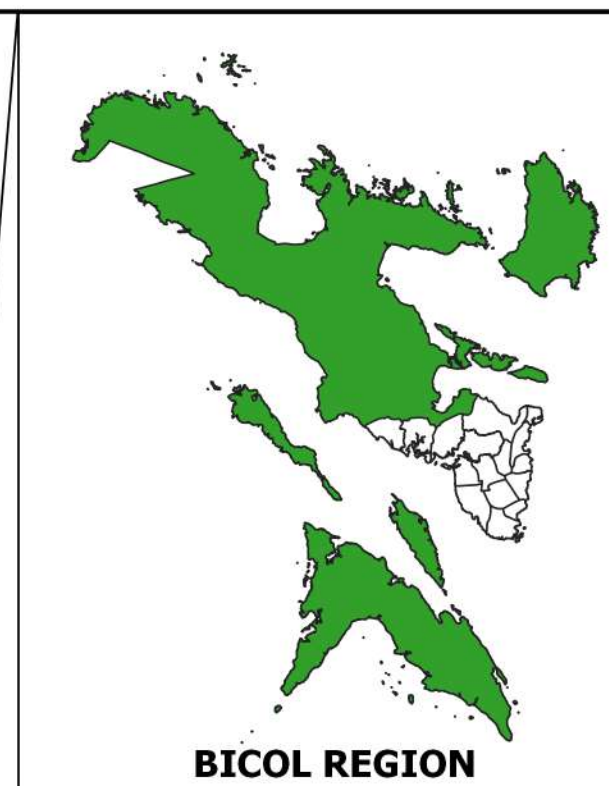


Scale - 1:175000  
 CRS - WGS84



### Legend

- SQUASH
- Municipal/City Boundary



PHILIPPINES

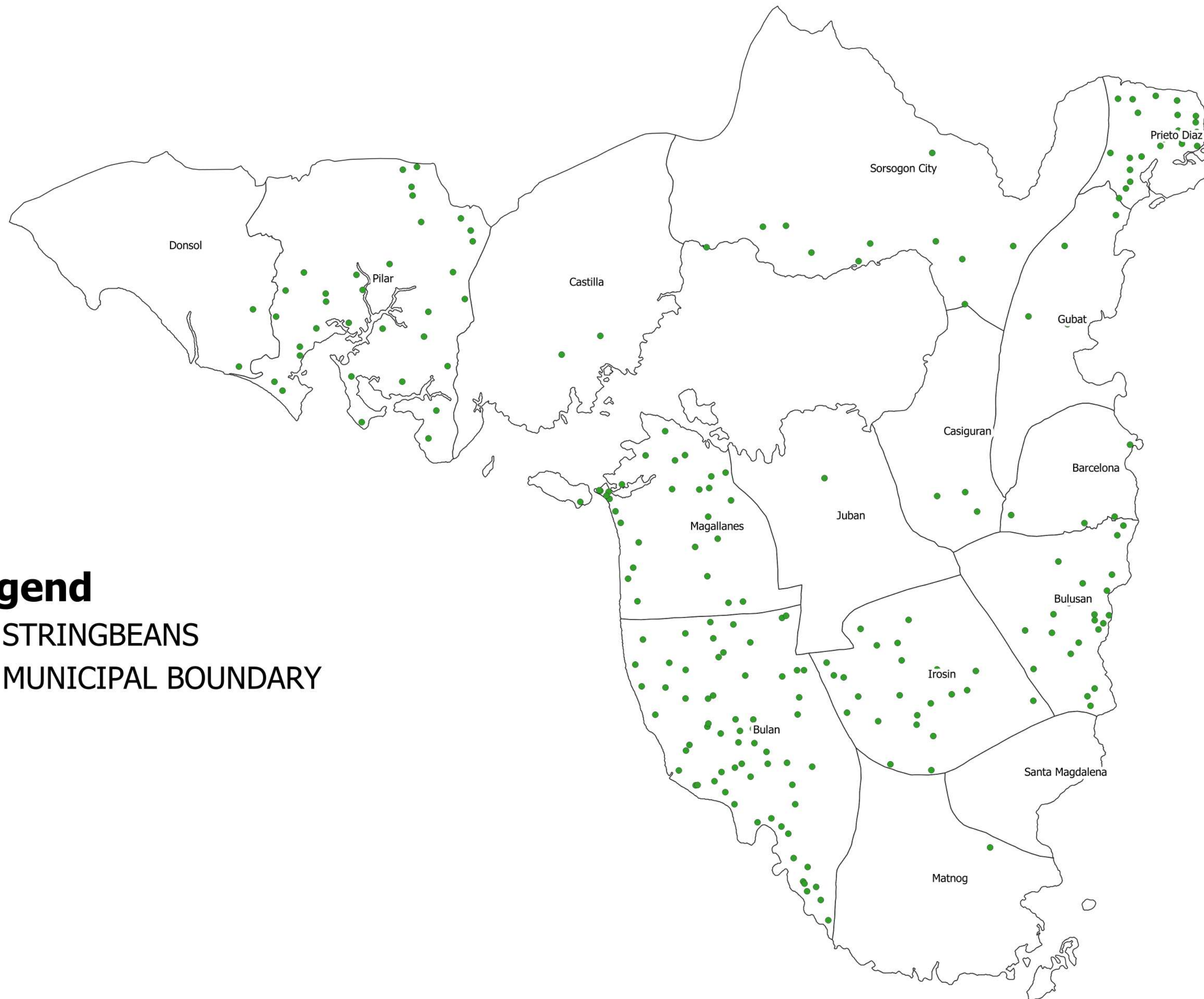


# STRINGBEANS OCCURRENCE

## PROVINCE OF SORSOGON



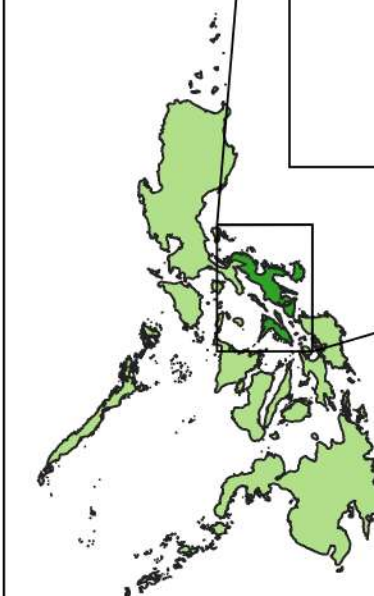
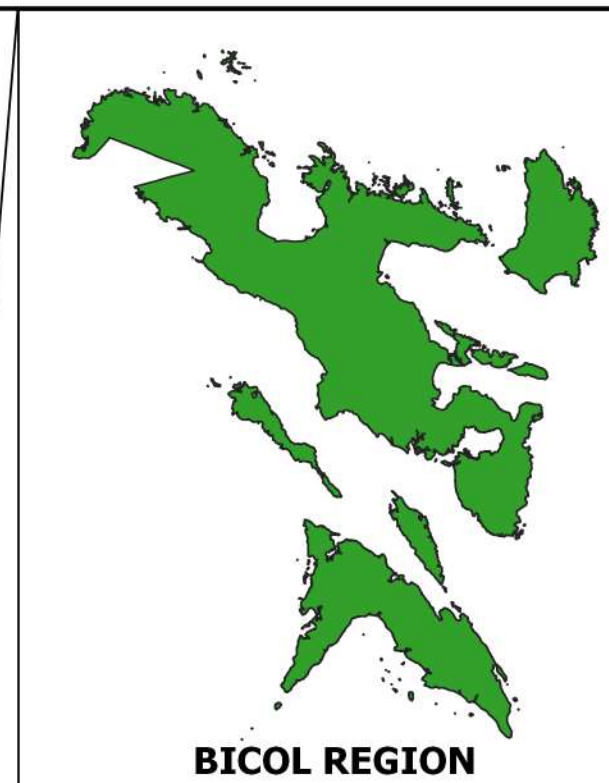
Department of Agriculture, RFO 5  
Adaptation and Mitigation Initiative in Agriculture  
San Agustin, Pili, Camarines Sur



### Climate Risk Vulnerability Assessment (CRVA)



Scale - 1:175000  
CRS - WGS84



PHILIPPINES

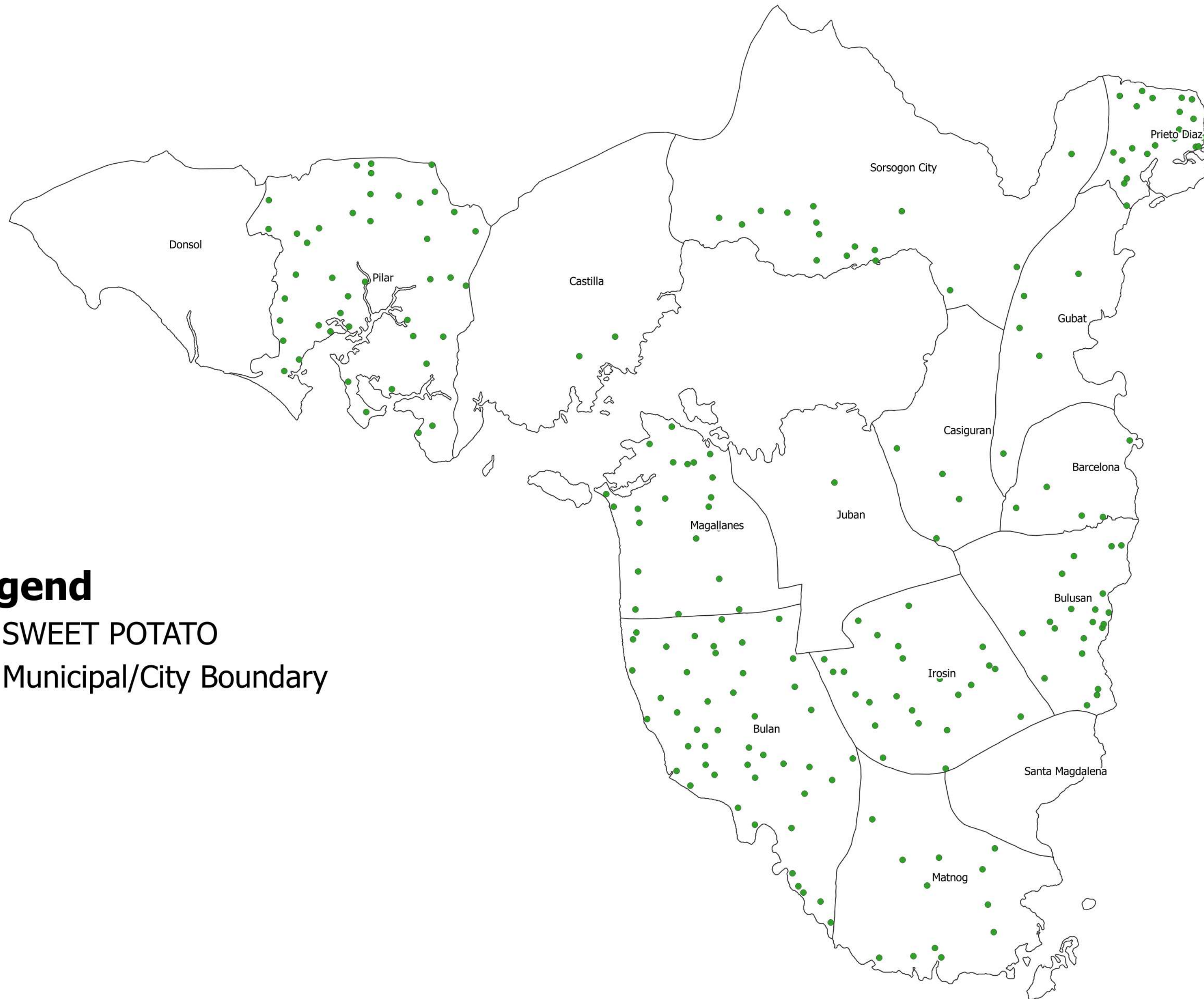


# Sweet Potato Occurrence Map

## PROVINCE OF SORSOGON



Department of Agriculture, RFO 5  
Adaptation and Mitigation Initiative in Agriculture  
San Agustin, Pili, Camarines Sur



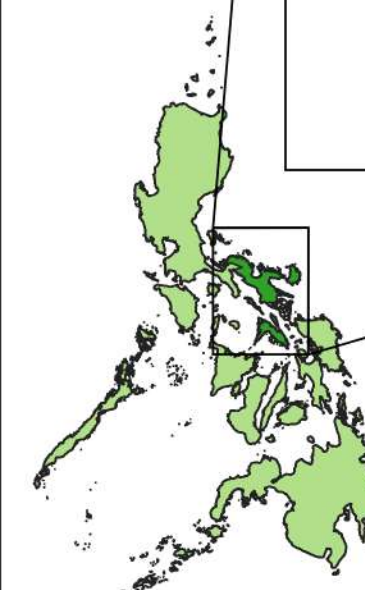
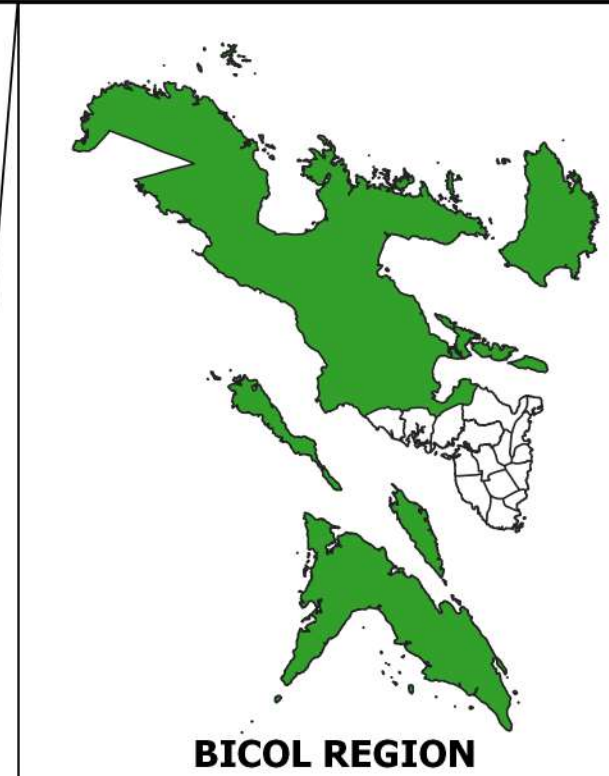
### Legend

- SWEET POTATO
- Municipal/City Boundary

### Climate Risk Vulnerability Assessment (CRVA)



Scale - 1:175000  
CRS - WGS84



PHILIPPINES



# Tilapia Occurrence Map

## PROVINCE OF SORSOGON

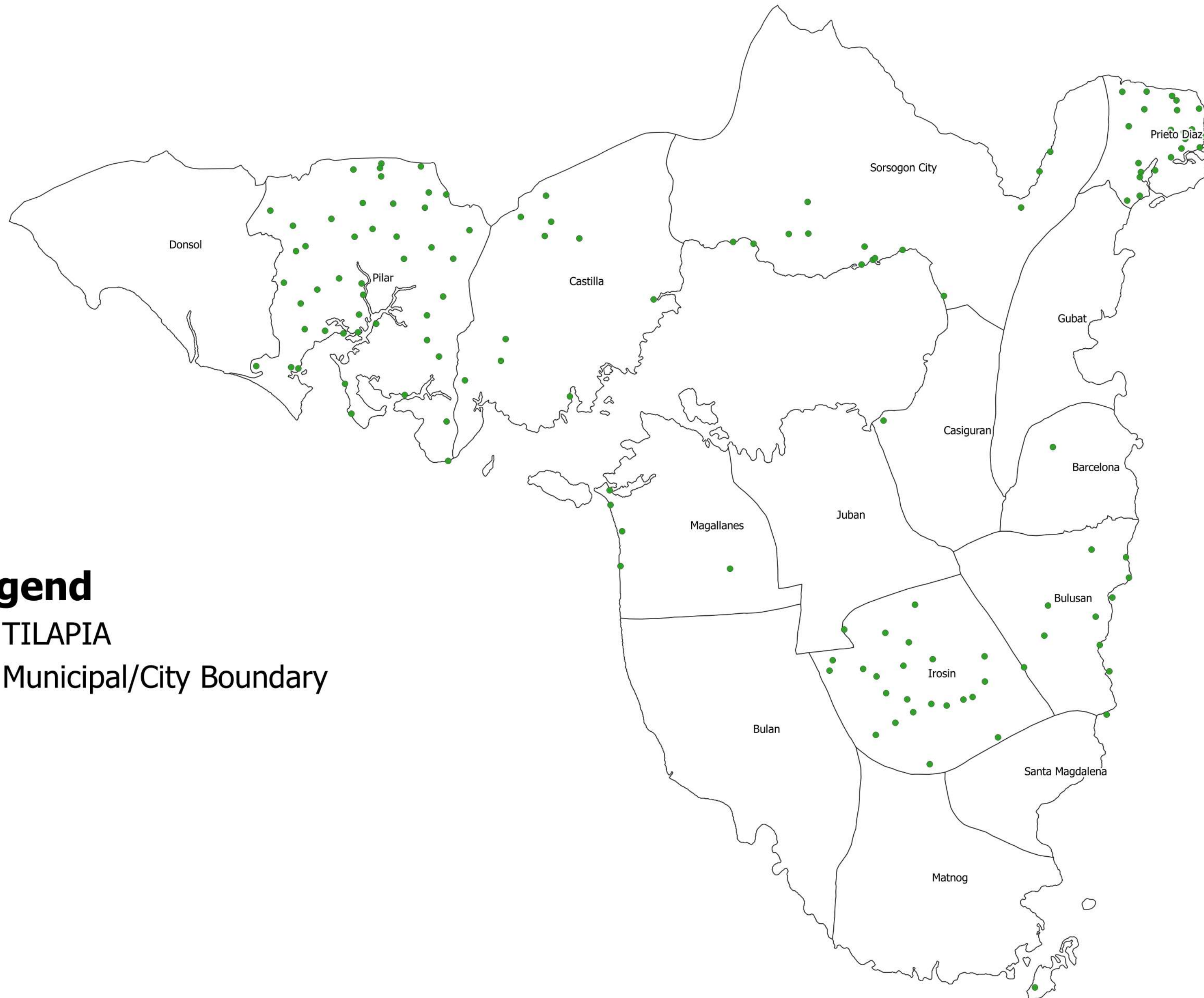


Department of Agriculture, RFO 5  
Adaptation and Mitigation Initiative in Agriculture  
San Agustin, Pili, Camarines Sur

### Climate Risk Vulnerability Assessment (CRVA)

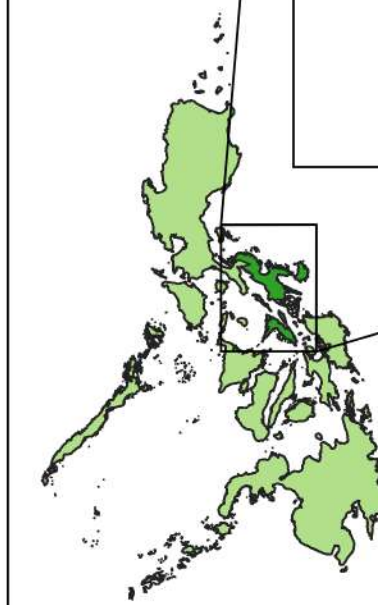
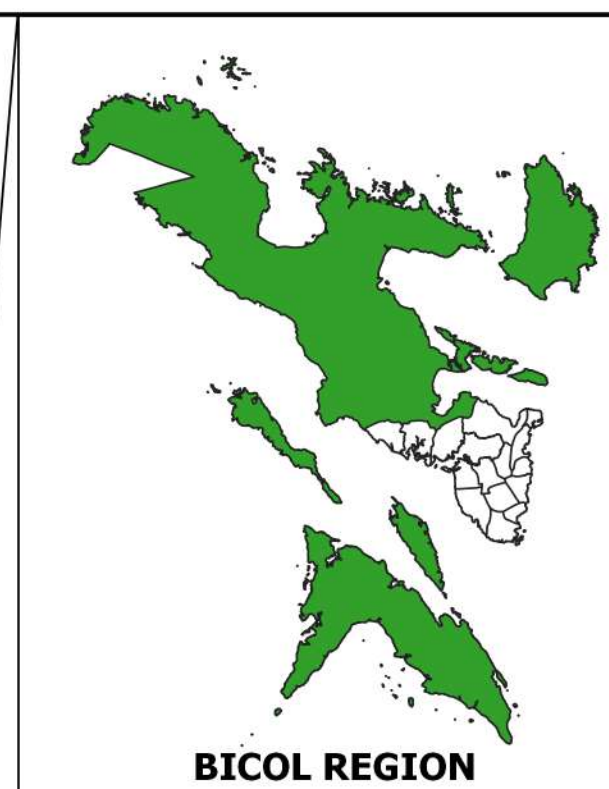


Scale - 1:175000  
CRS - WGS84



### Legend

- TILAPIA
- Municipal/City Boundary



PHILIPPINES