

Overall Hazard Index Map

PROVINCE OF SORSOGON

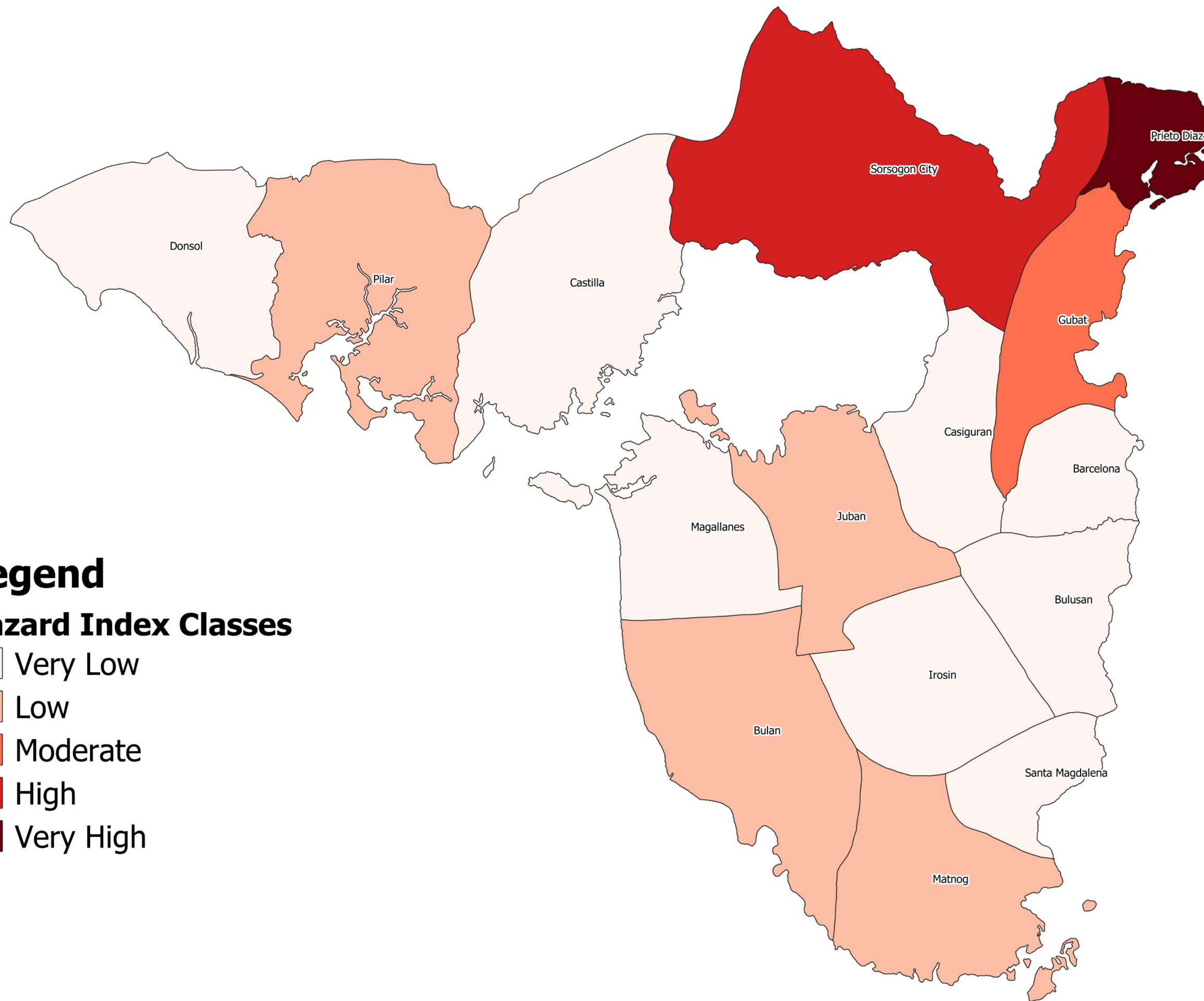


Department of Agriculture, RFO 5
 Adaptation and Mitigation Initiative in Agriculture
 San Agustin, Pili, Camarines Sur

Climate Risk Vulnerability Assessment (CRVA)



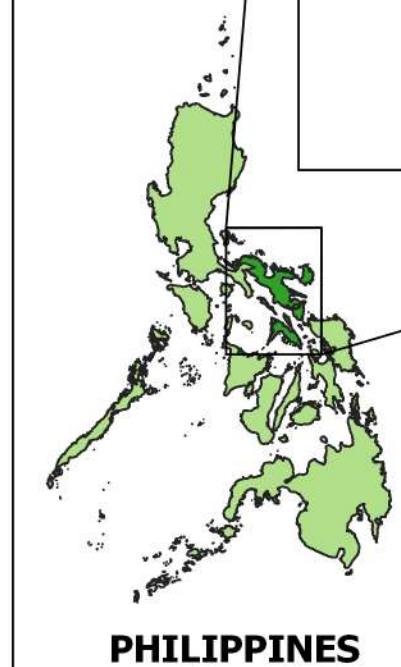
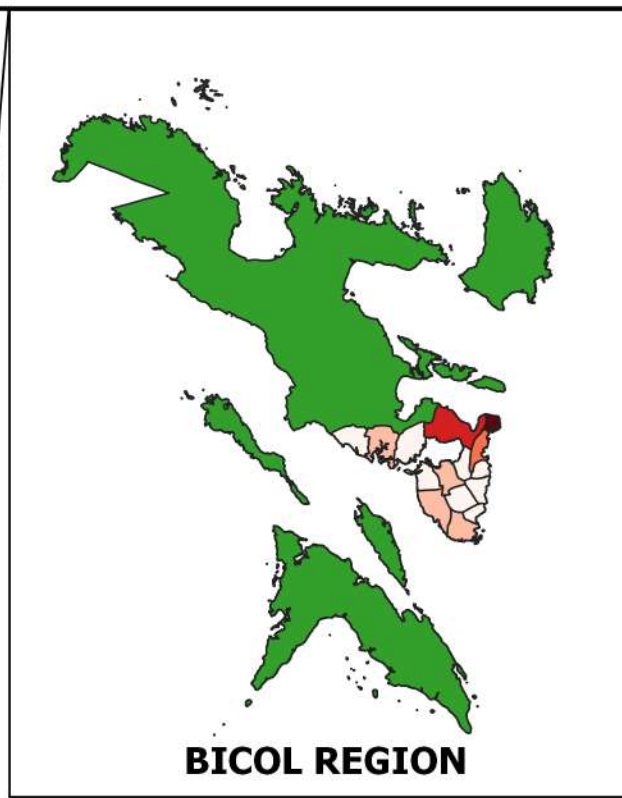
Scale - 1:175000
 CRS - WGS84



Legend

Hazard Index Classes

- Very Low
- Low
- Moderate
- High
- Very High



Drought Hazard Map

PROVINCE OF SORSOGON

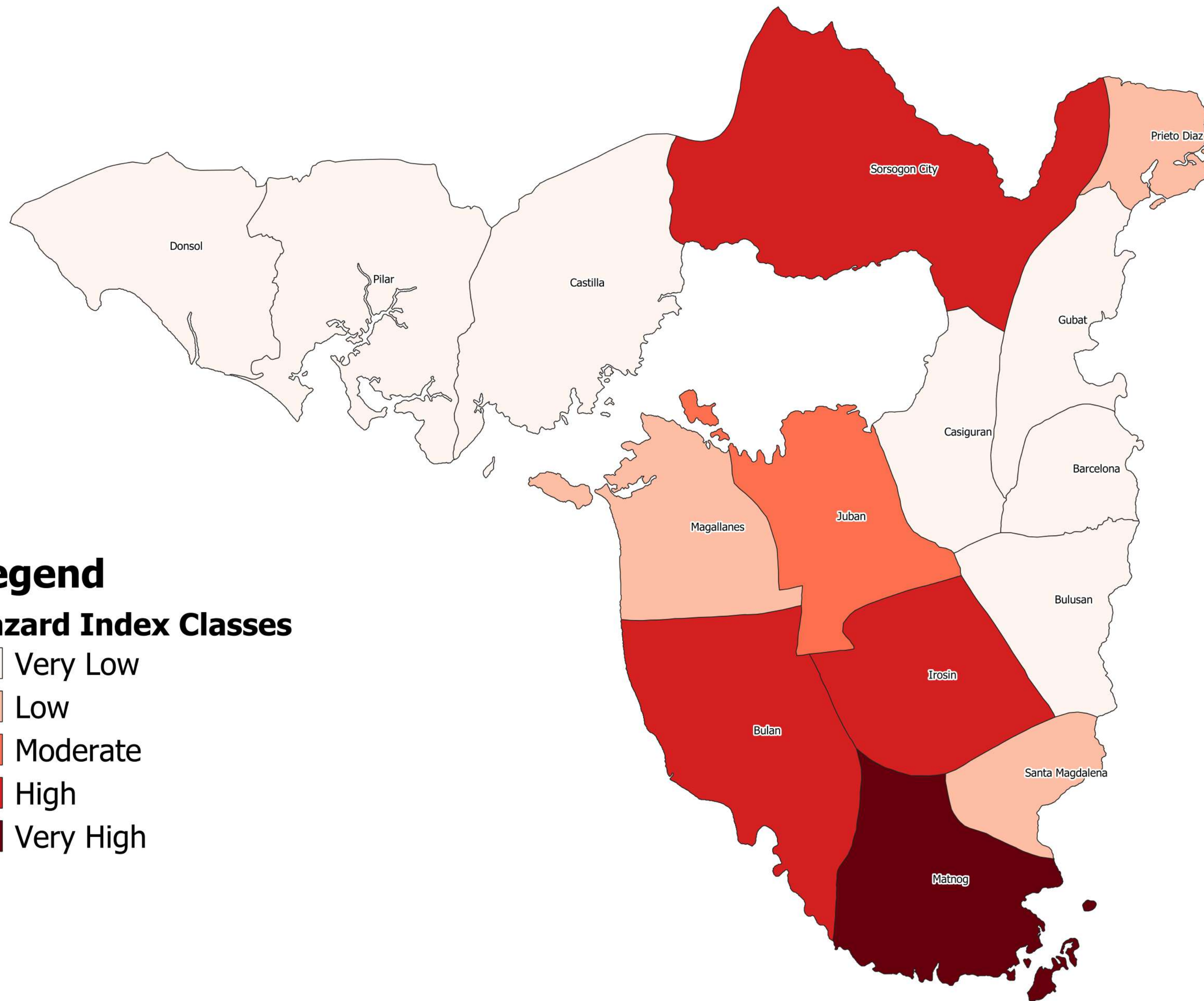


Department of Agriculture, RFO 5
 Adaptation and Mitigation Initiative in Agriculture
 San Agustin, Pili, Camarines Sur

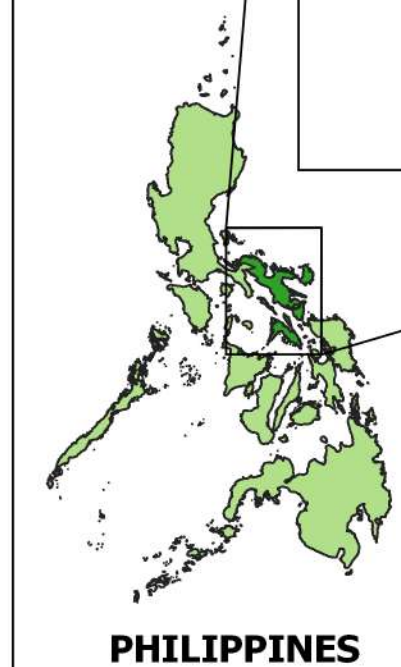
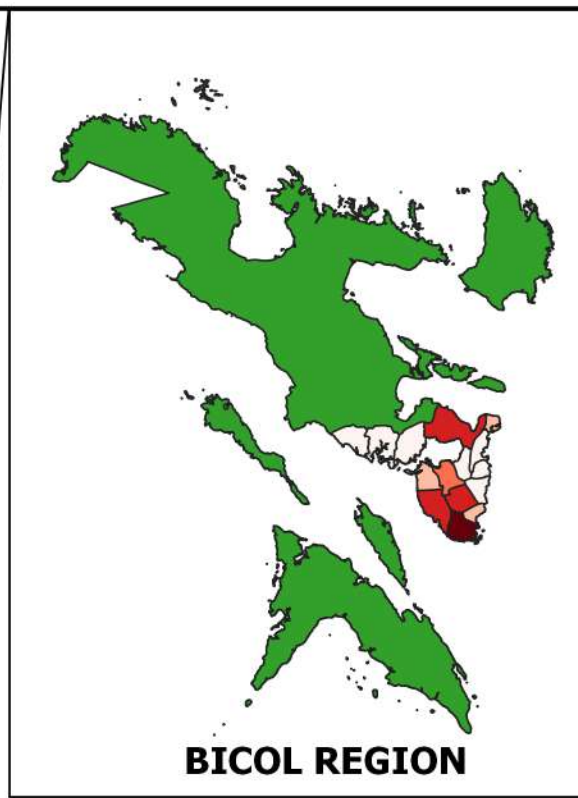
Climate Risk Vulnerability Assessment (CRVA)



Scale - 1:175000
 CRS - WGS84



- Legend**
- Hazard Index Classes**
- Very Low
 - Low
 - Moderate
 - High
 - Very High



PHILIPPINES

Soil Erosion Hazard Map

PROVINCE OF SORSOGON

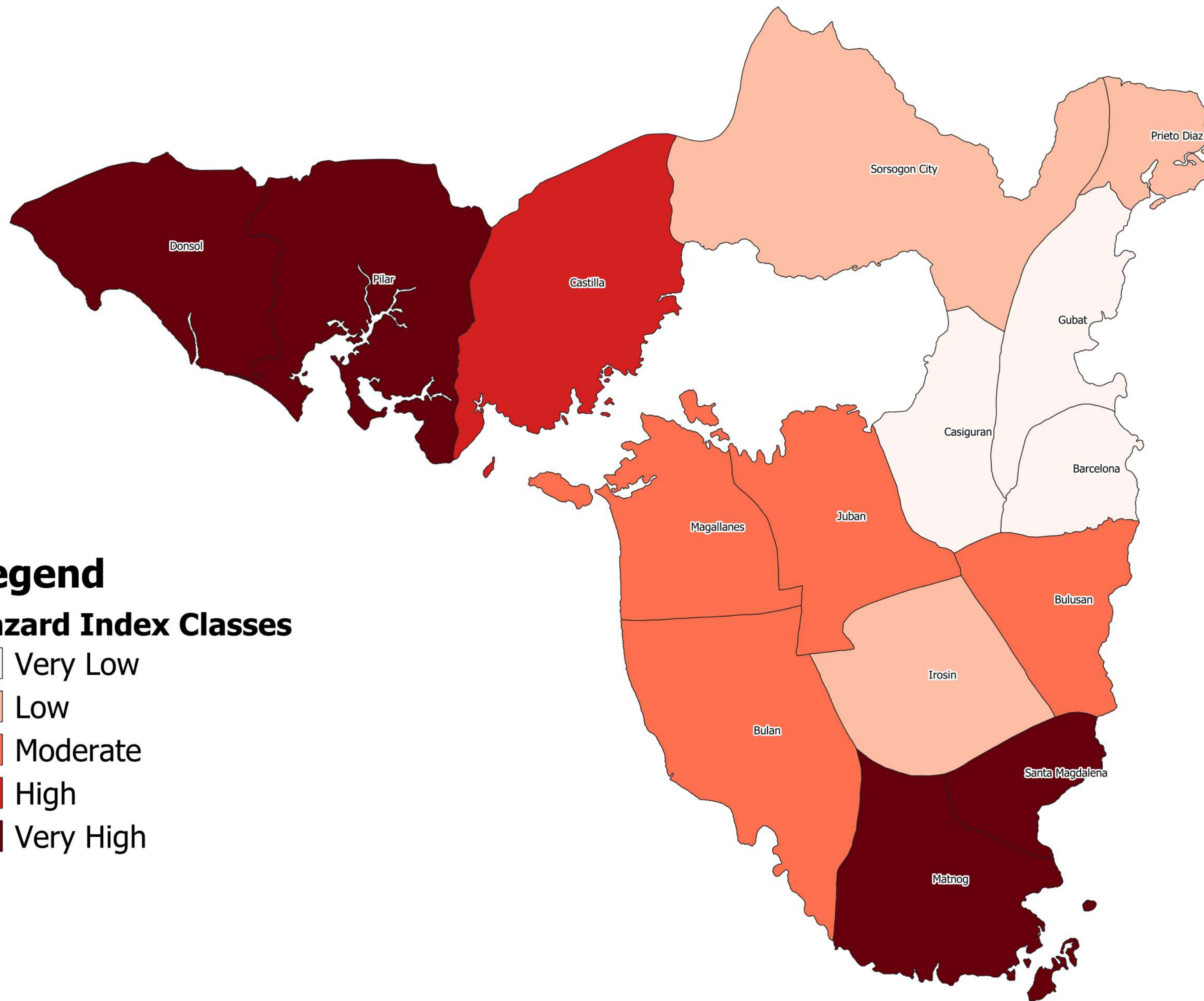


Department of Agriculture, RFO 5
 Adaptation and Mitigation Initiative in Agriculture
 San Agustin, Pili, Camarines Sur

Climate Risk Vulnerability Assessment (CRVA)



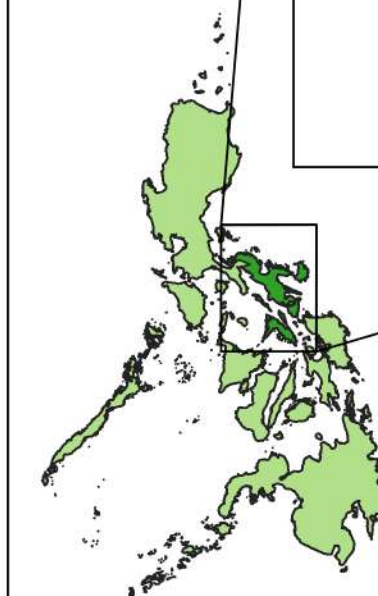
Scale - 1:175000
 CRS - WGS84



Legend

Hazard Index Classes

- Very Low
- Low
- Moderate
- High
- Very High



PHILIPPINES

Flood Hazard Map

PROVINCE OF SORSOGON

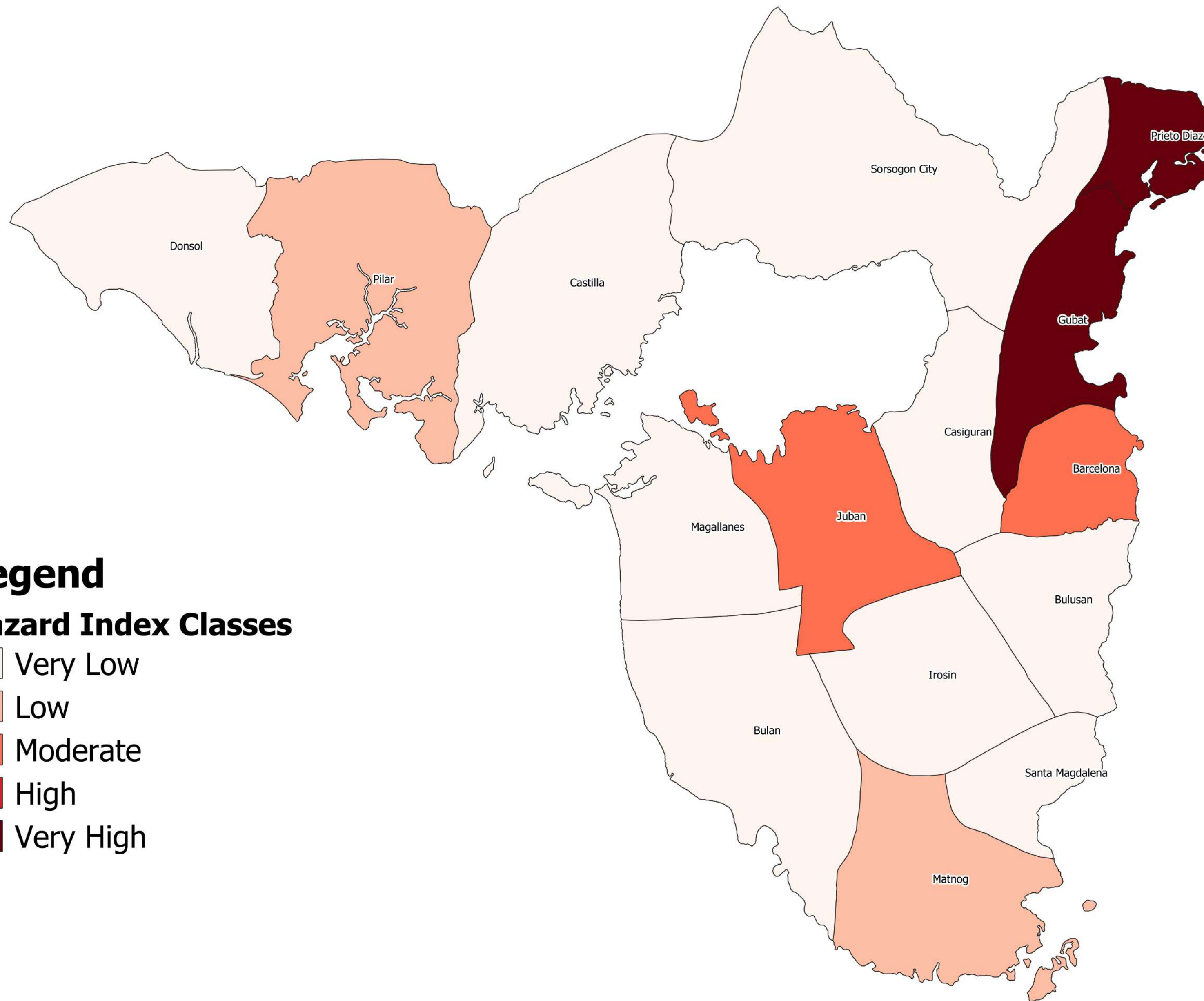


Department of Agriculture, RFO 5
 Adaptation and Mitigation Initiative in Agriculture
 San Agustin, Pili, Camarines Sur

Climate Risk Vulnerability Assessment (CRVA)



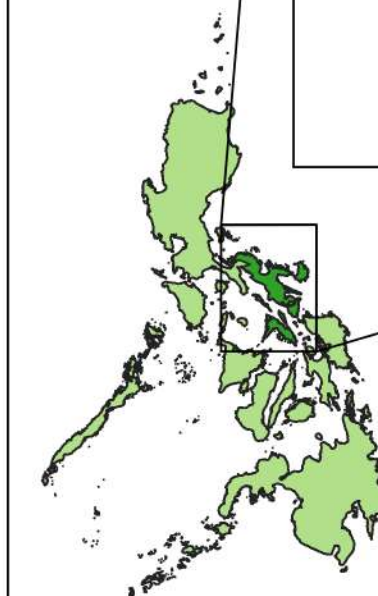
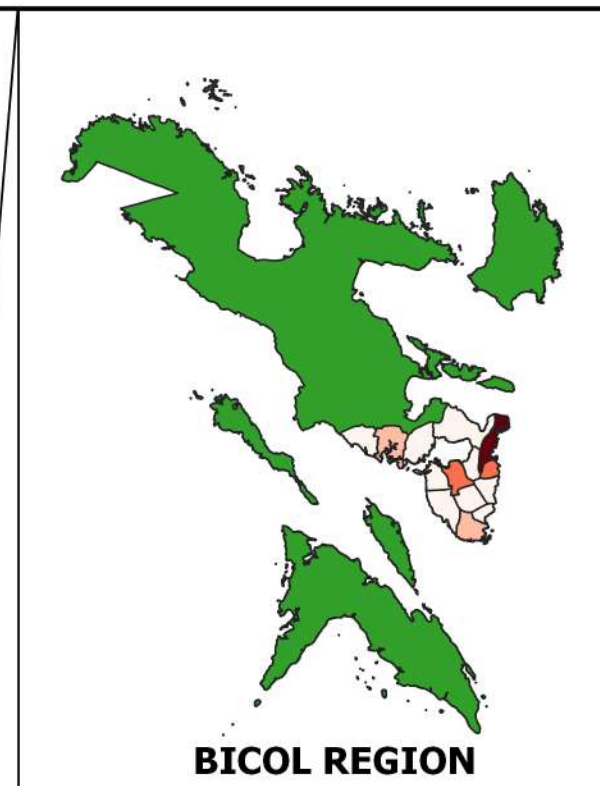
Scale - 1:175000
 CRS - WGS84



Legend

Hazard Index Classes

- Very Low
- Low
- Moderate
- High
- Very High



PHILIPPINES

Landslide Hazard Map

PROVINCE OF SORSOGON

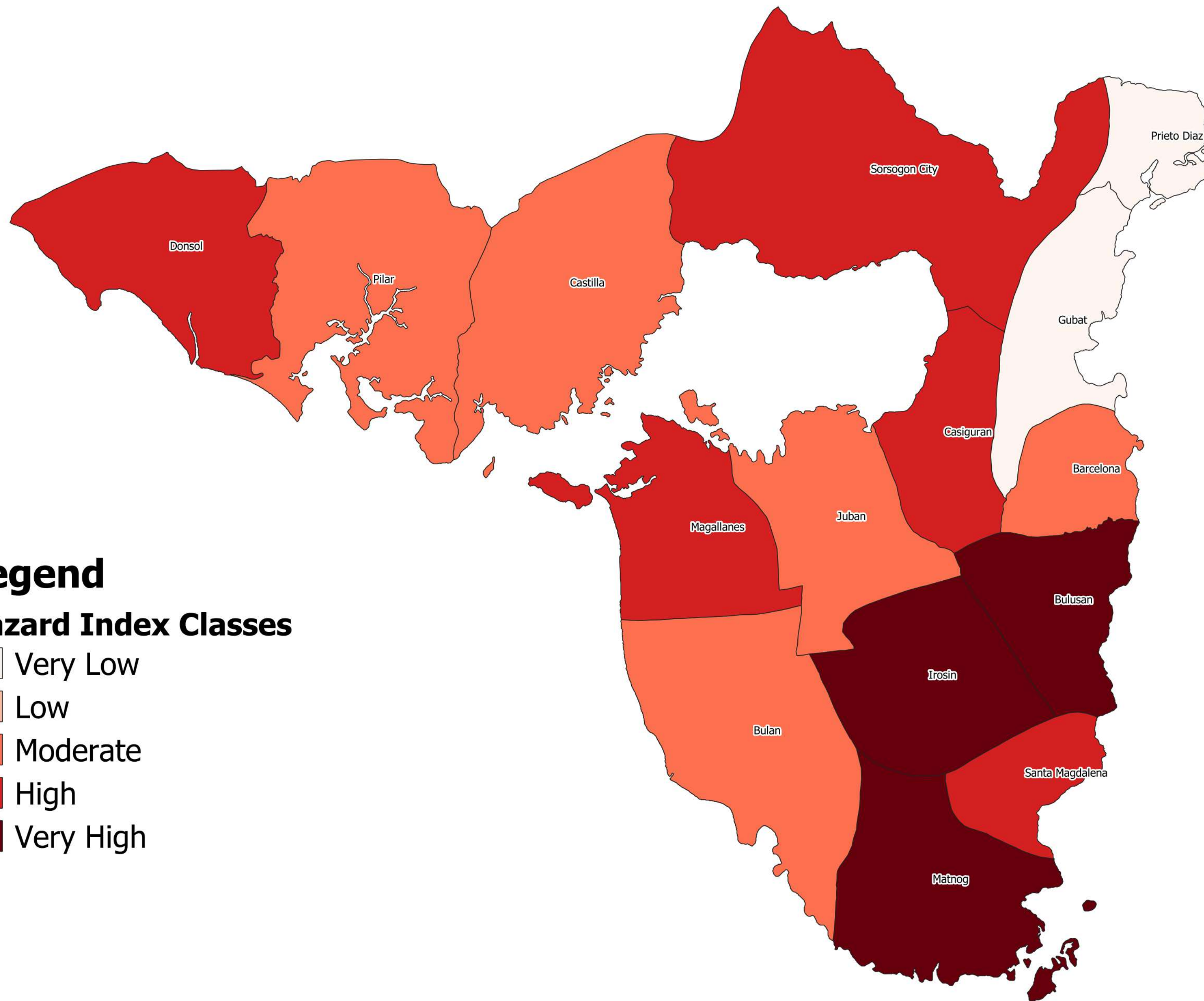


Department of Agriculture, RFO 5
 Adaptation and Mitigation Initiative in Agriculture
 San Agustin, Pili, Camarines Sur

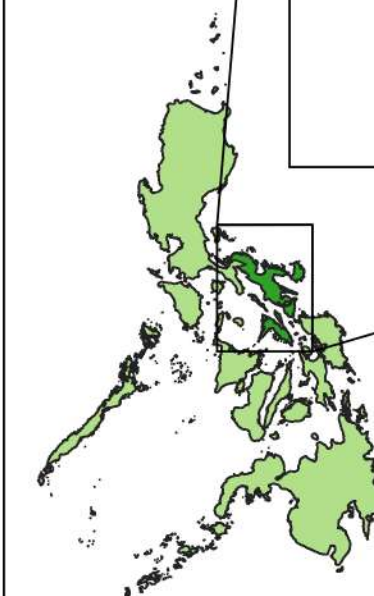
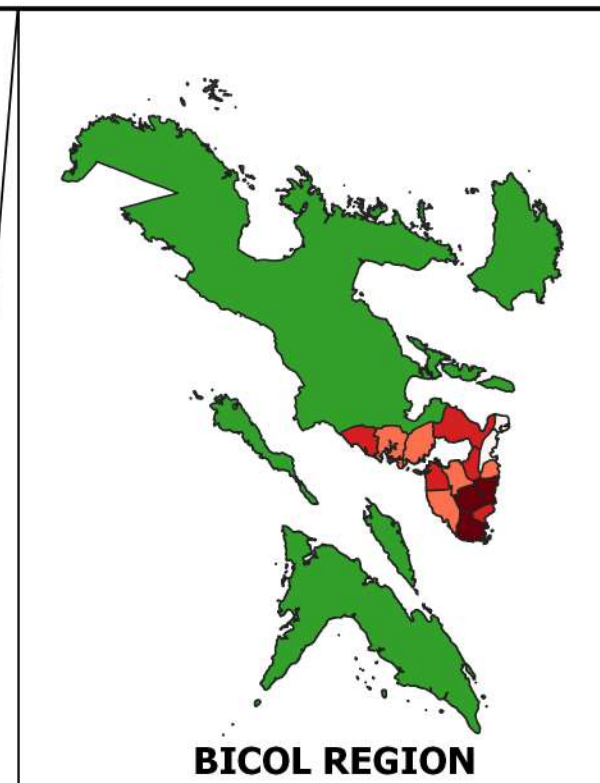
Climate Risk Vulnerability Assessment (CRVA)



Scale - 1:175000
 CRS - WGS84



- Legend**
- Hazard Index Classes**
- Very Low
 - Low
 - Moderate
 - High
 - Very High



PHILIPPINES

Sea Level Rise Hazard Map

PROVINCE OF SORSOGON



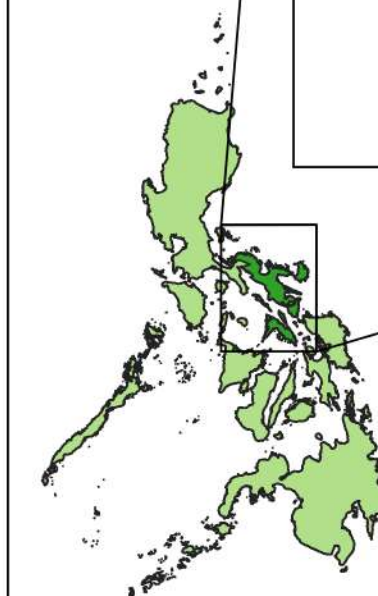
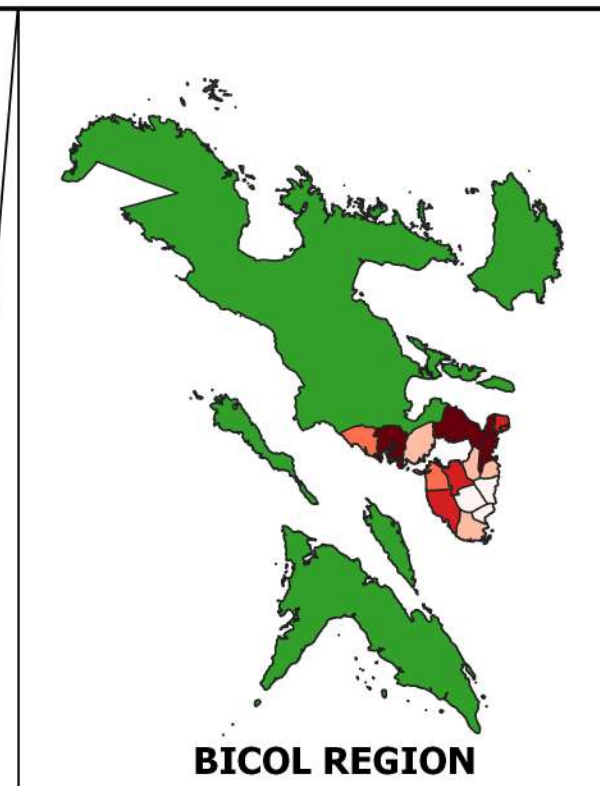
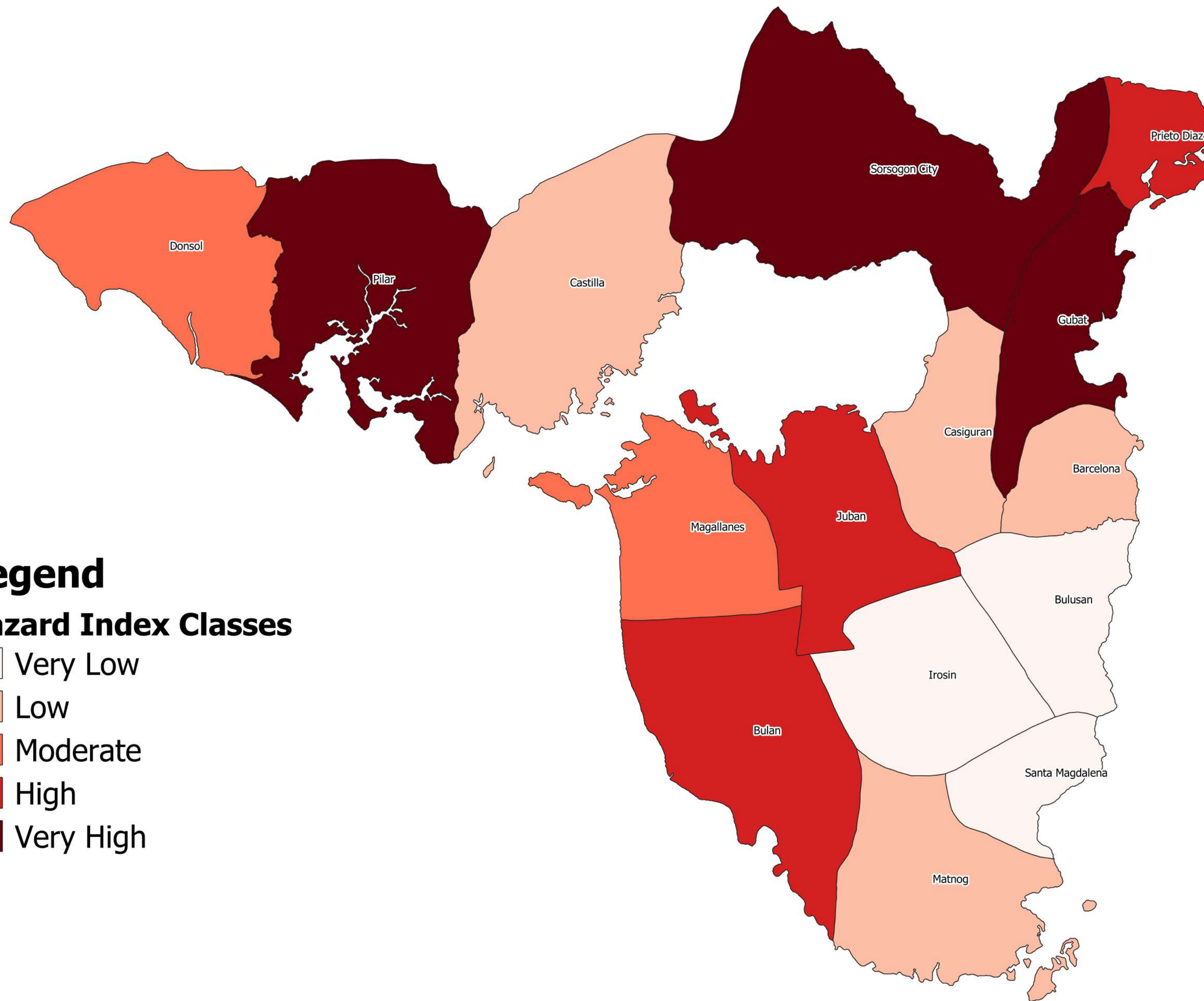
Department of Agriculture, RFO 5
 Adaptation and Mitigation Initiative in Agriculture
 San Agustin, Pili, Camarines Sur

Climate Risk Vulnerability Assessment (CRVA)



Scale - 1:175000
 CRS - WGS84

- Legend**
- Hazard Index Classes**
- Very Low
 - Low
 - Moderate
 - High
 - Very High



PHILIPPINES

Storm Surge Hazard Map

PROVINCE OF SORSOGON



Department of Agriculture, RFO 5
 Adaptation and Mitigation Initiative in Agriculture
 San Agustin, Pili, Camarines Sur

Climate Risk Vulnerability Assessment (CRVA)

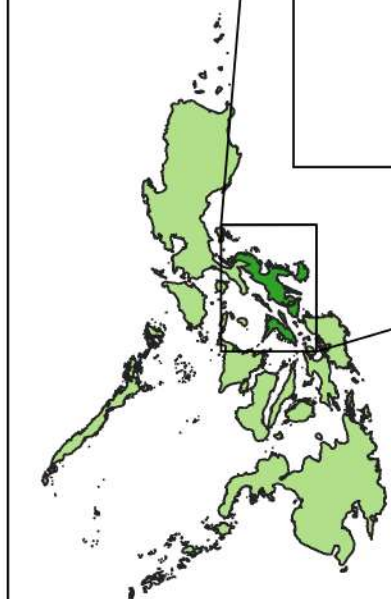
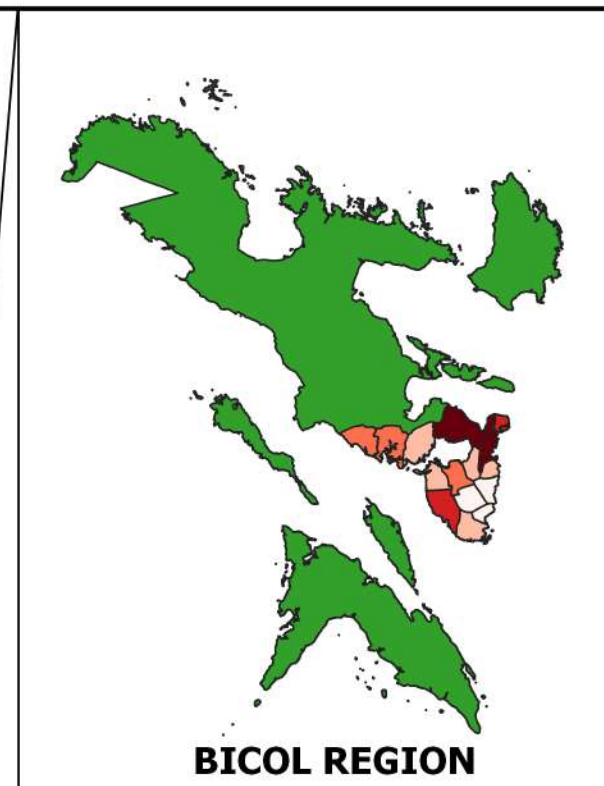
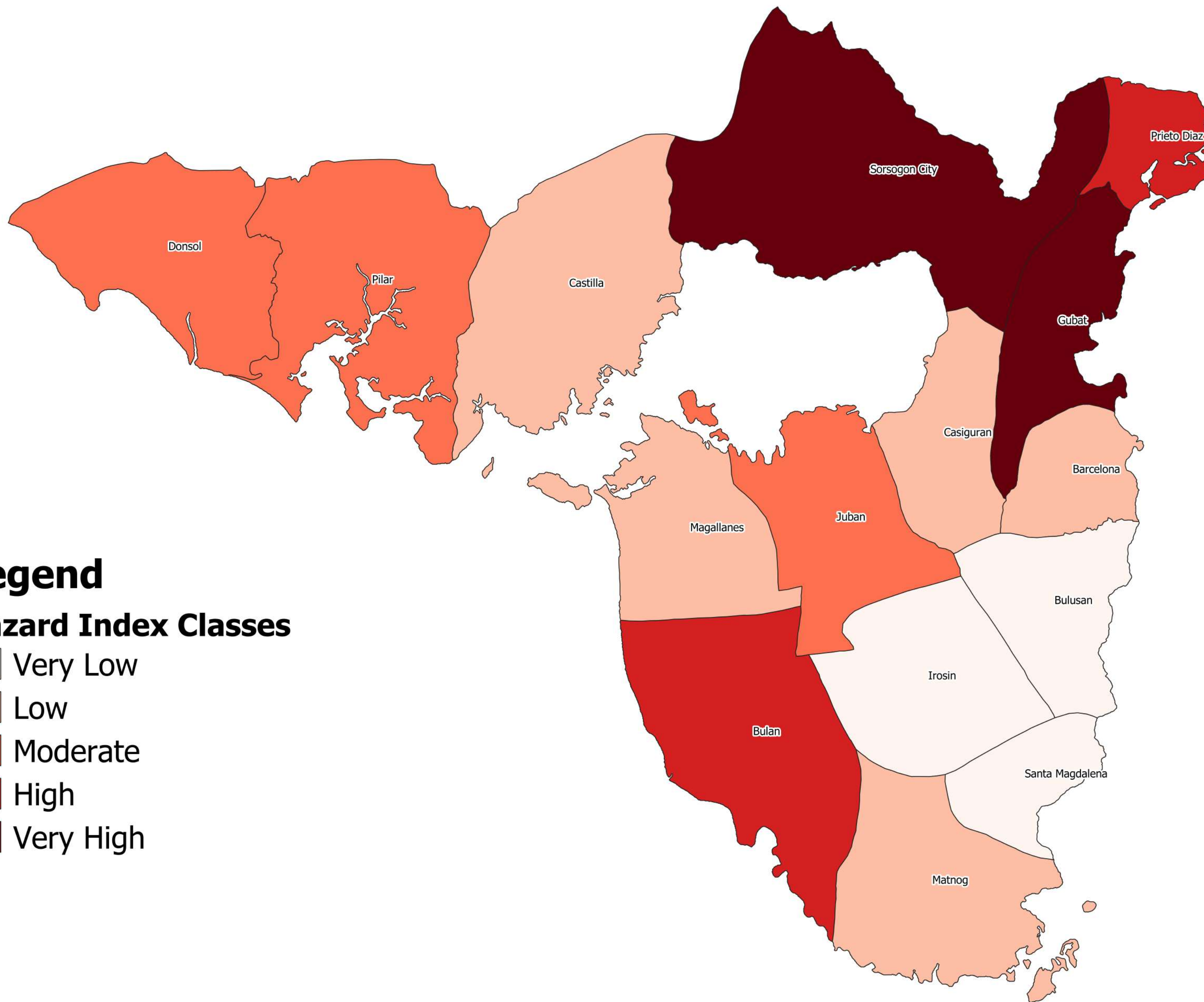


Scale - 1:175000
 CRS - WGS84

Legend

Hazard Index Classes

- Very Low
- Low
- Moderate
- High
- Very High



PHILIPPINES

Salt Water Intrusion Hazard Map

PROVINCE OF SORSOGON

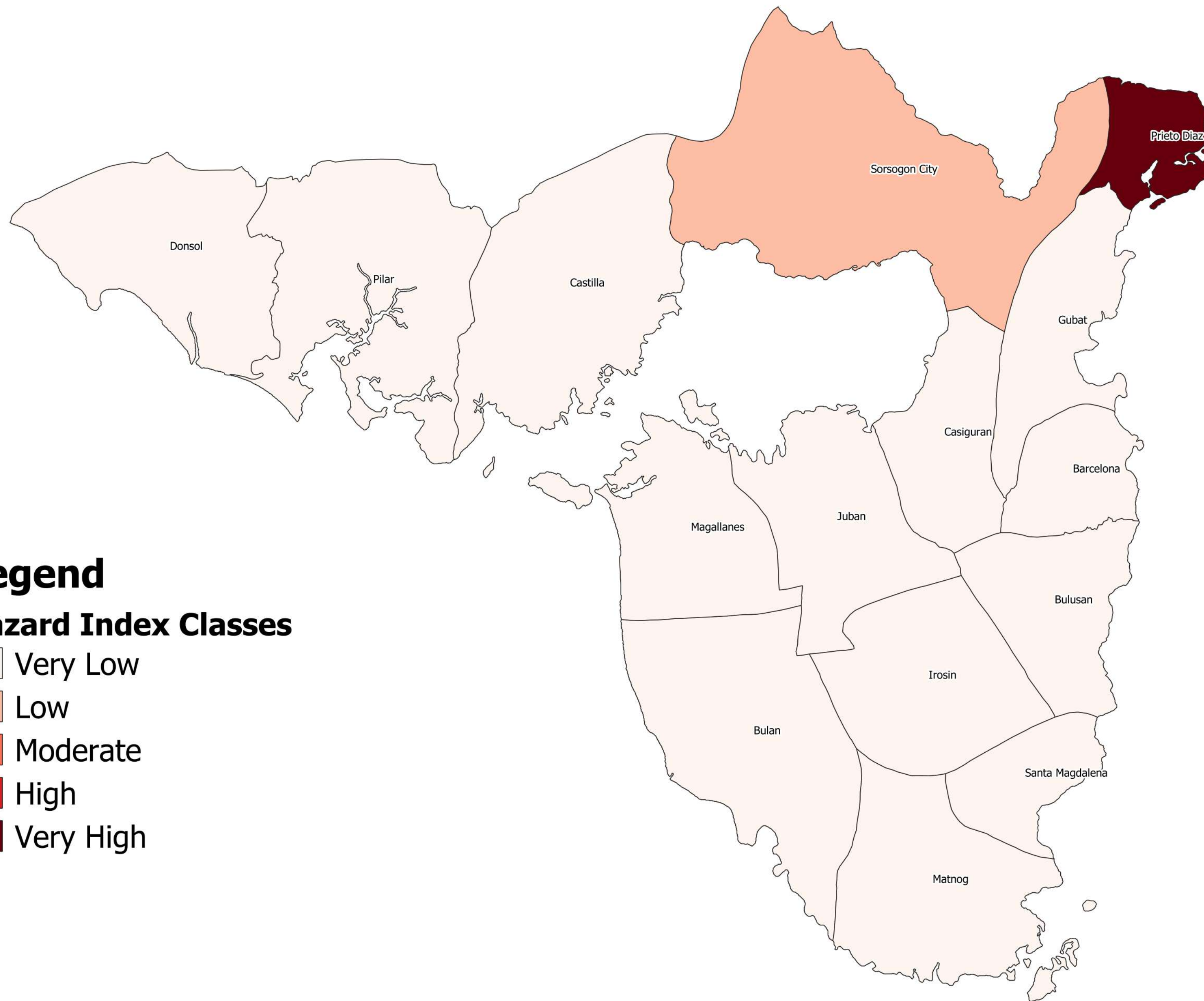


Department of Agriculture, RFO 5
 Adaptation and Mitigation Initiative in Agriculture
 San Agustin, Pili, Camarines Sur

Climate Risk Vulnerability Assessment (CRVA)



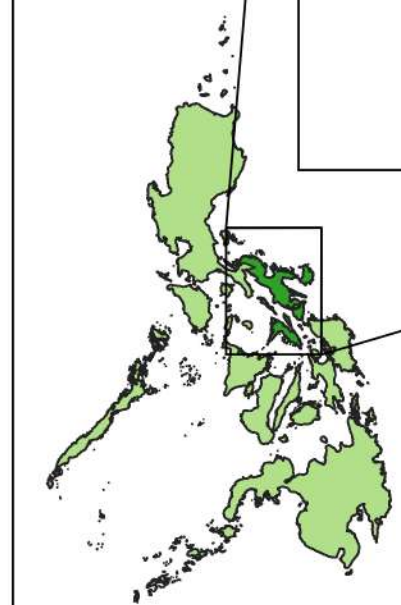
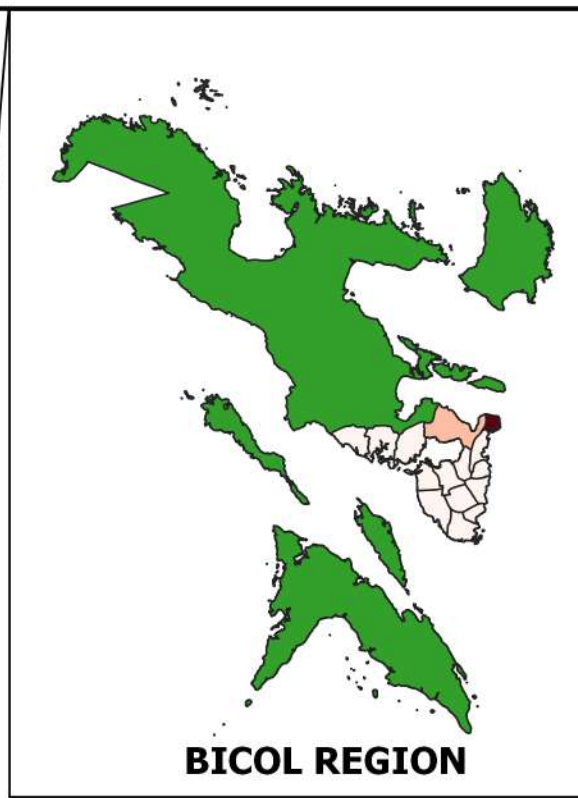
Scale - 1:175000
 CRS - WGS84



Legend

Hazard Index Classes

- Very Low
- Low
- Moderate
- High
- Very High



PHILIPPINES

Tropical Cyclone Hazard Map

PROVINCE OF SORSOGON



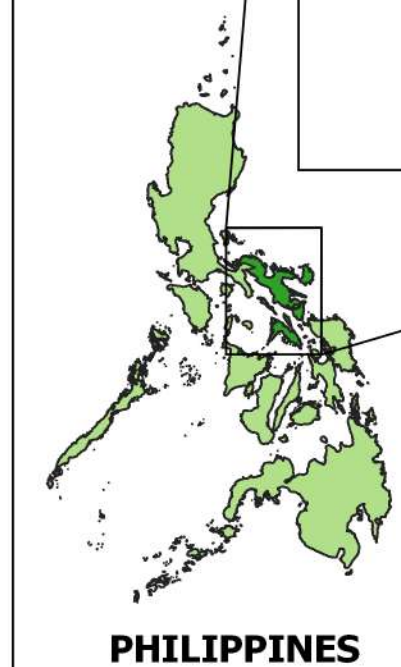
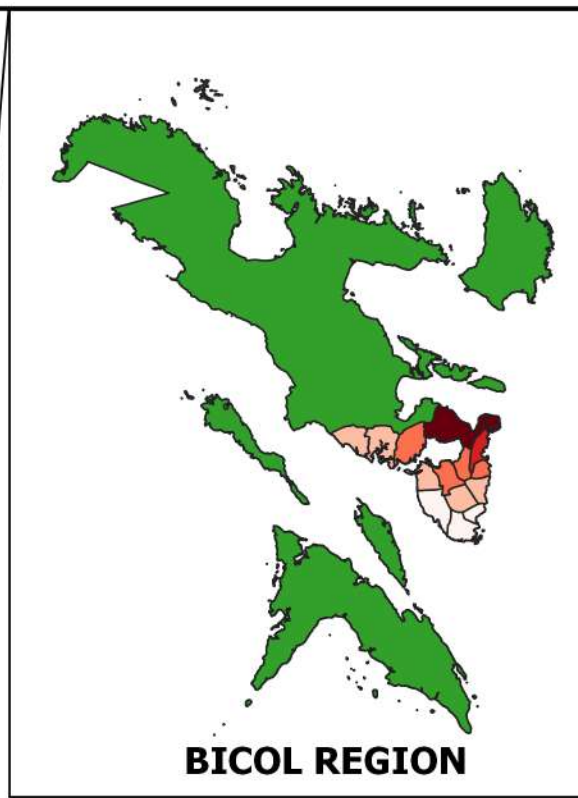
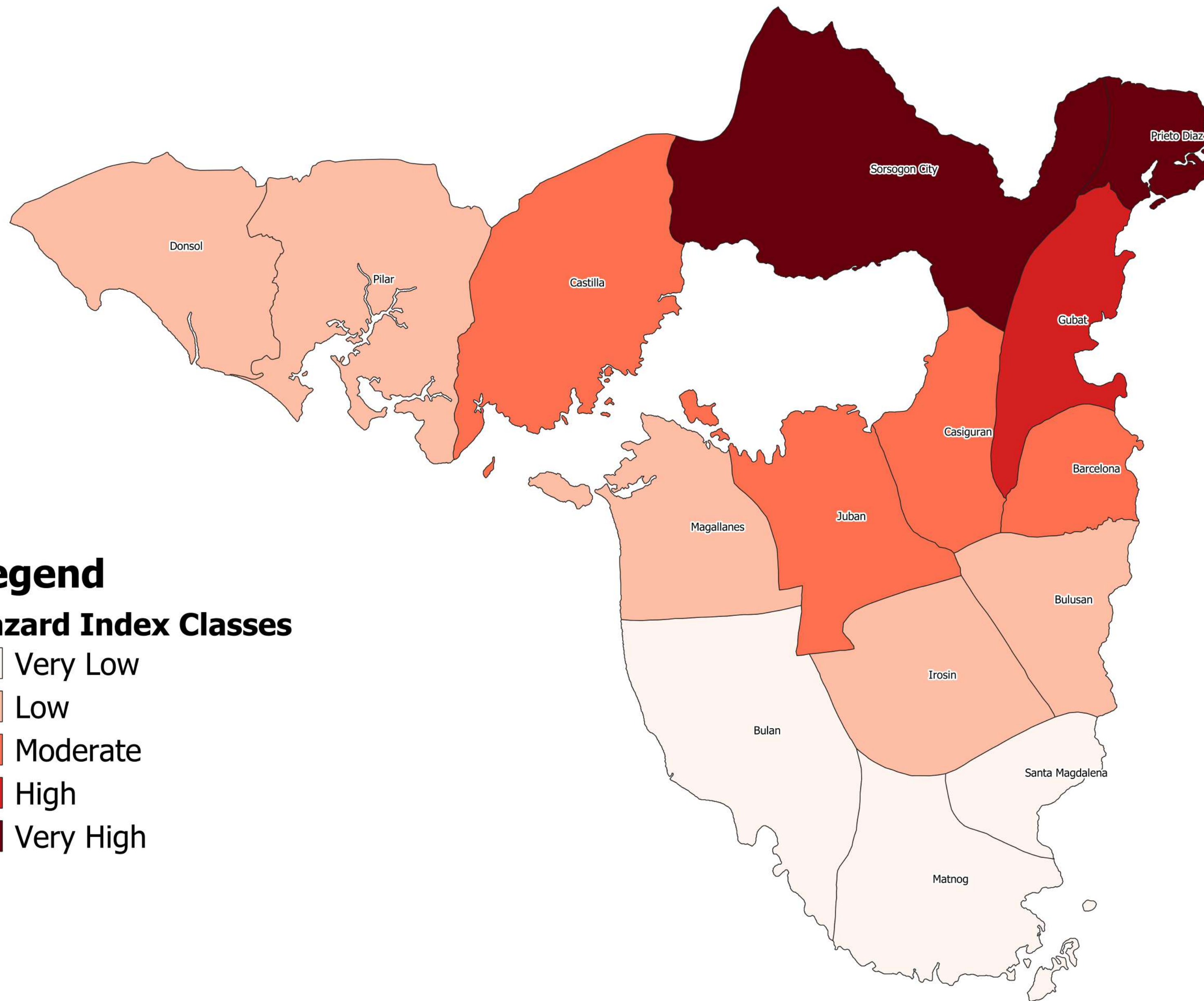
Department of Agriculture, RFO 5
 Adaptation and Mitigation Initiative in Agriculture
 San Agustin, Pili, Camarines Sur

Climate Risk Vulnerability Assessment (CRVA)



Scale - 1:175000
 CRS - WGS84

- Legend**
- Hazard Index Classes**
- Very Low
 - Low
 - Moderate
 - High
 - Very High



PHILIPPINES