

# Coconut Vulnerability Map

## PROVINCE OF SORSOGON



Department of Agriculture, RFO 5  
 Adaptation and Mitigation Initiative in Agriculture  
 San Agustin, Pili, Camarines Sur

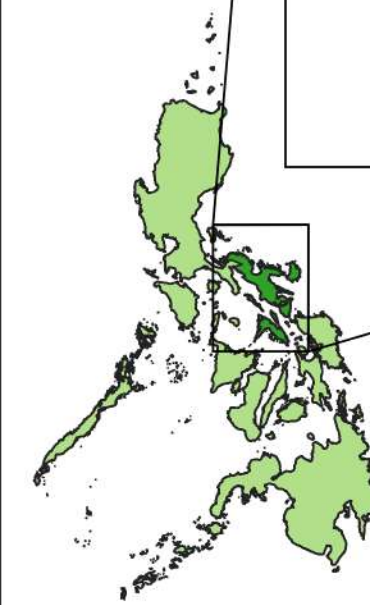
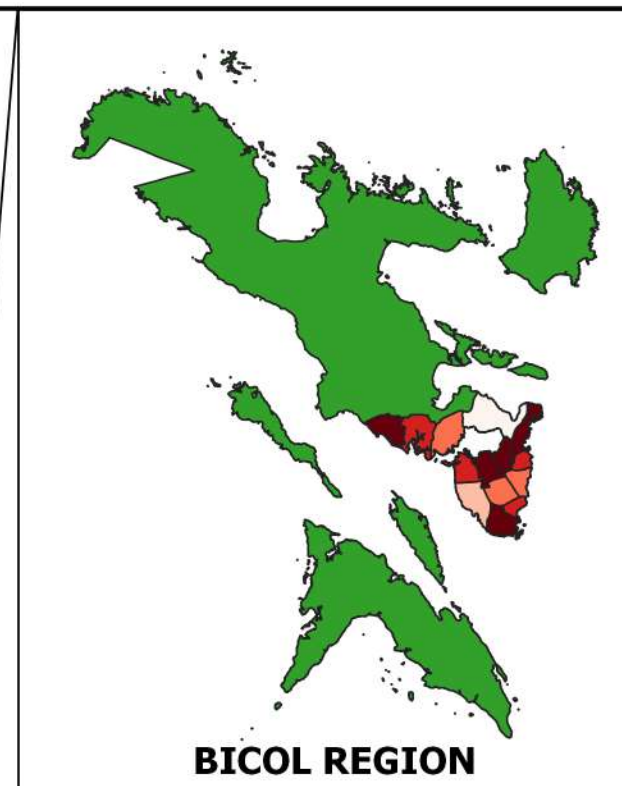
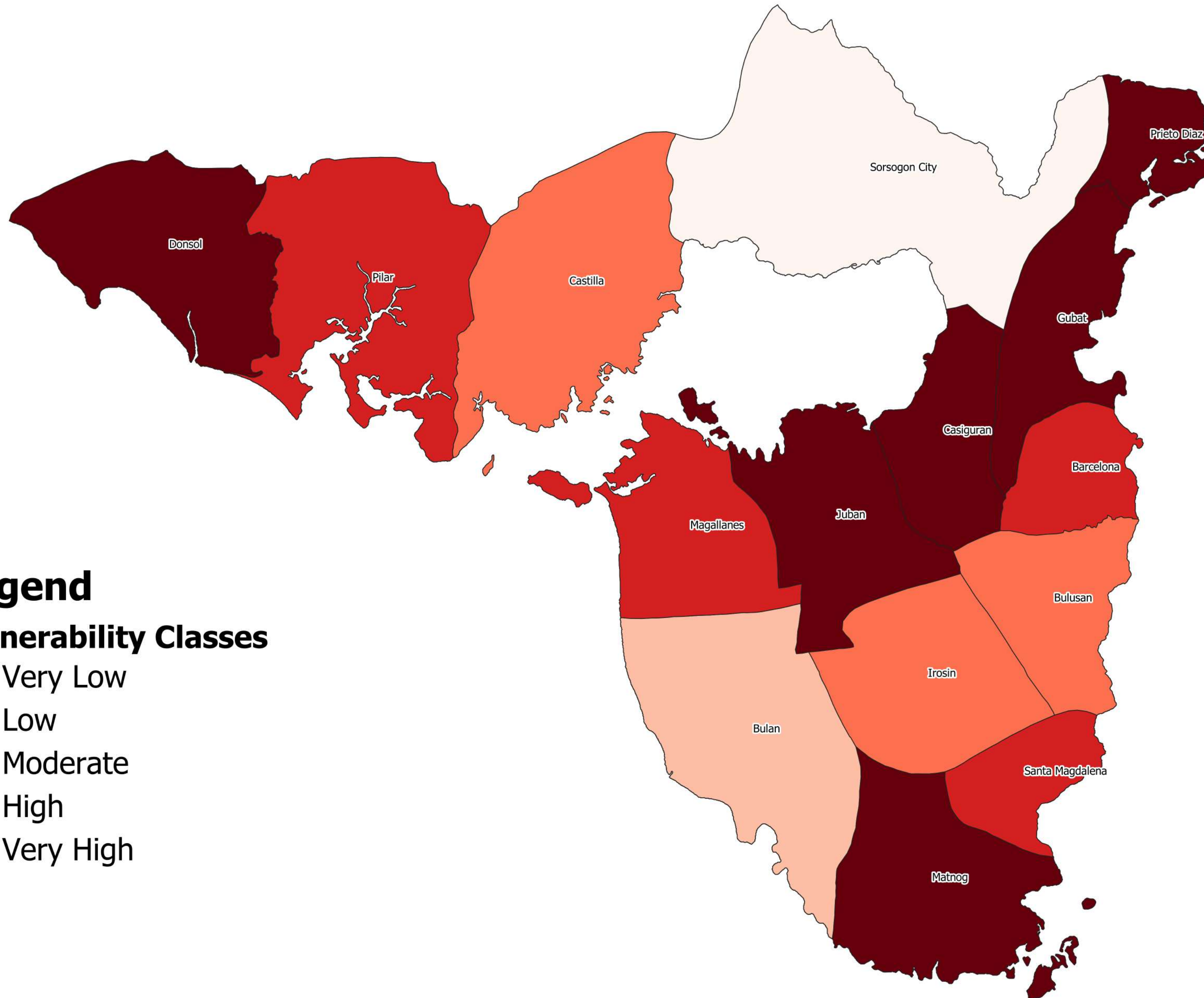
### Climate Risk Vulnerability Assessment (CRVA)



Scale - 1:175000  
 CRS - WGS84

**Legend**  
**Vulnerability Classes**

- Very Low
- Low
- Moderate
- High
- Very High



PHILIPPINES

# Coffee Vulnerability Map

## PROVINCE OF SORSOGON



Department of Agriculture, RFO 5  
 Adaptation and Mitigation Initiative in Agriculture  
 San Agustin, Pili, Camarines Sur

### Climate Risk Vulnerability Assessment (CRVA)

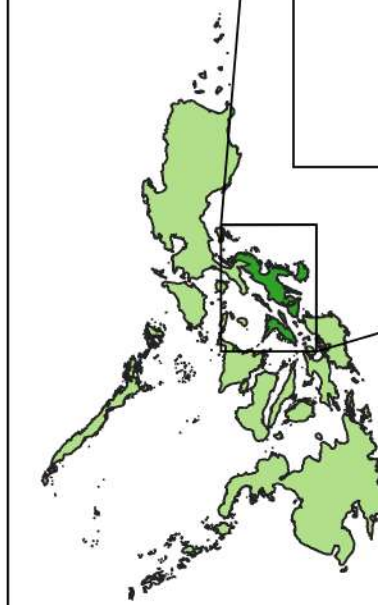
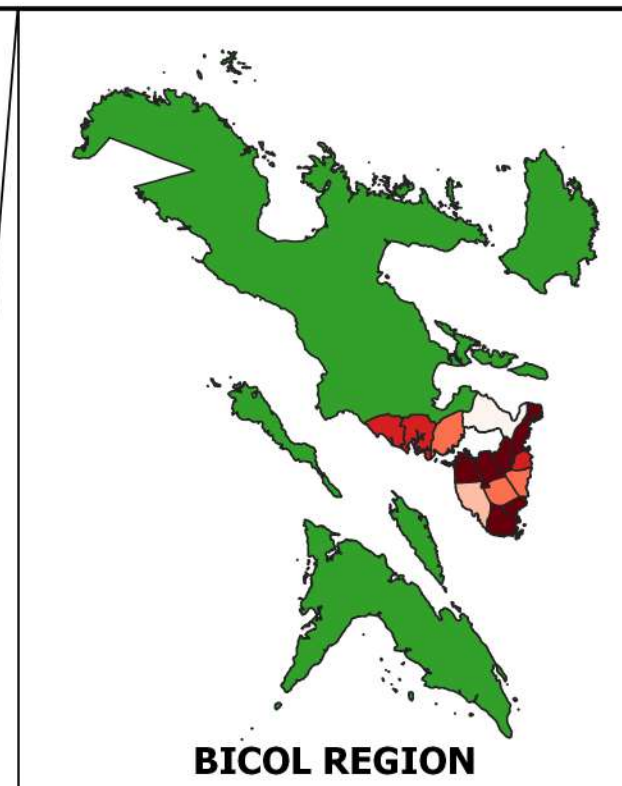
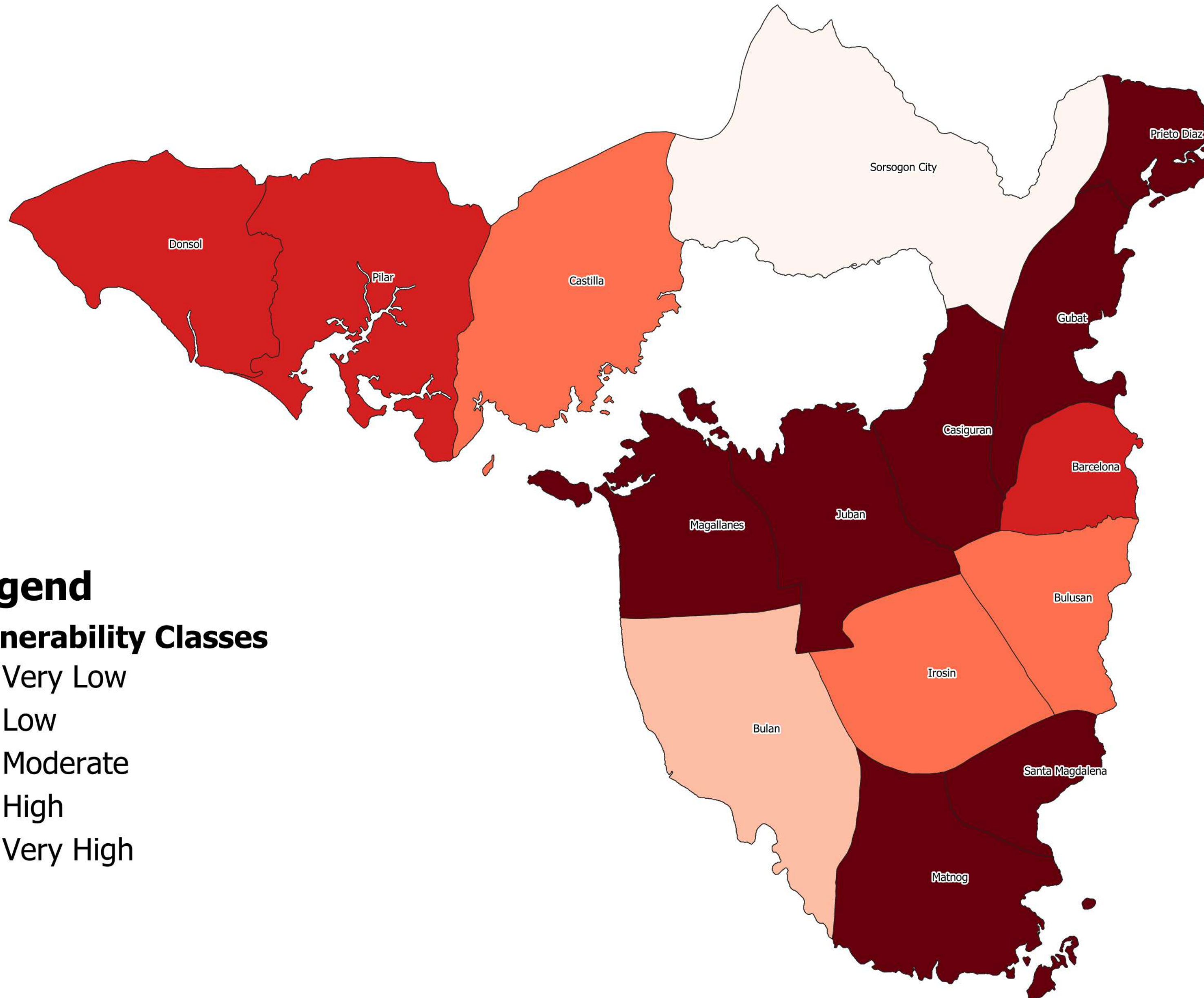


Scale - 1:175000  
 CRS - WGS84

### Legend

#### Vulnerability Classes

- Very Low
- Low
- Moderate
- High
- Very High



PHILIPPINES

# Hot Pepper Vulnerability Map

## PROVINCE OF SORSOGON



Department of Agriculture, RFO 5  
 Adaptation and Mitigation Initiative in Agriculture  
 San Agustin, Pili, Camarines Sur

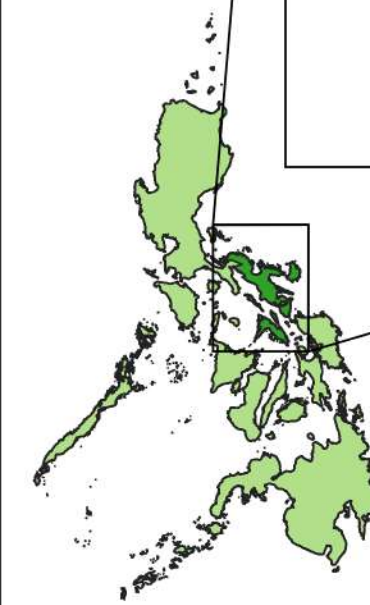
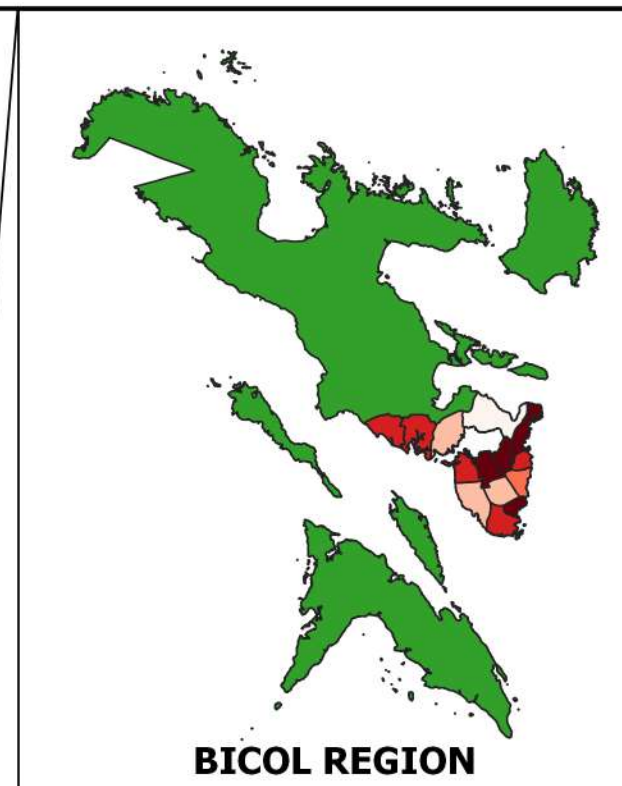
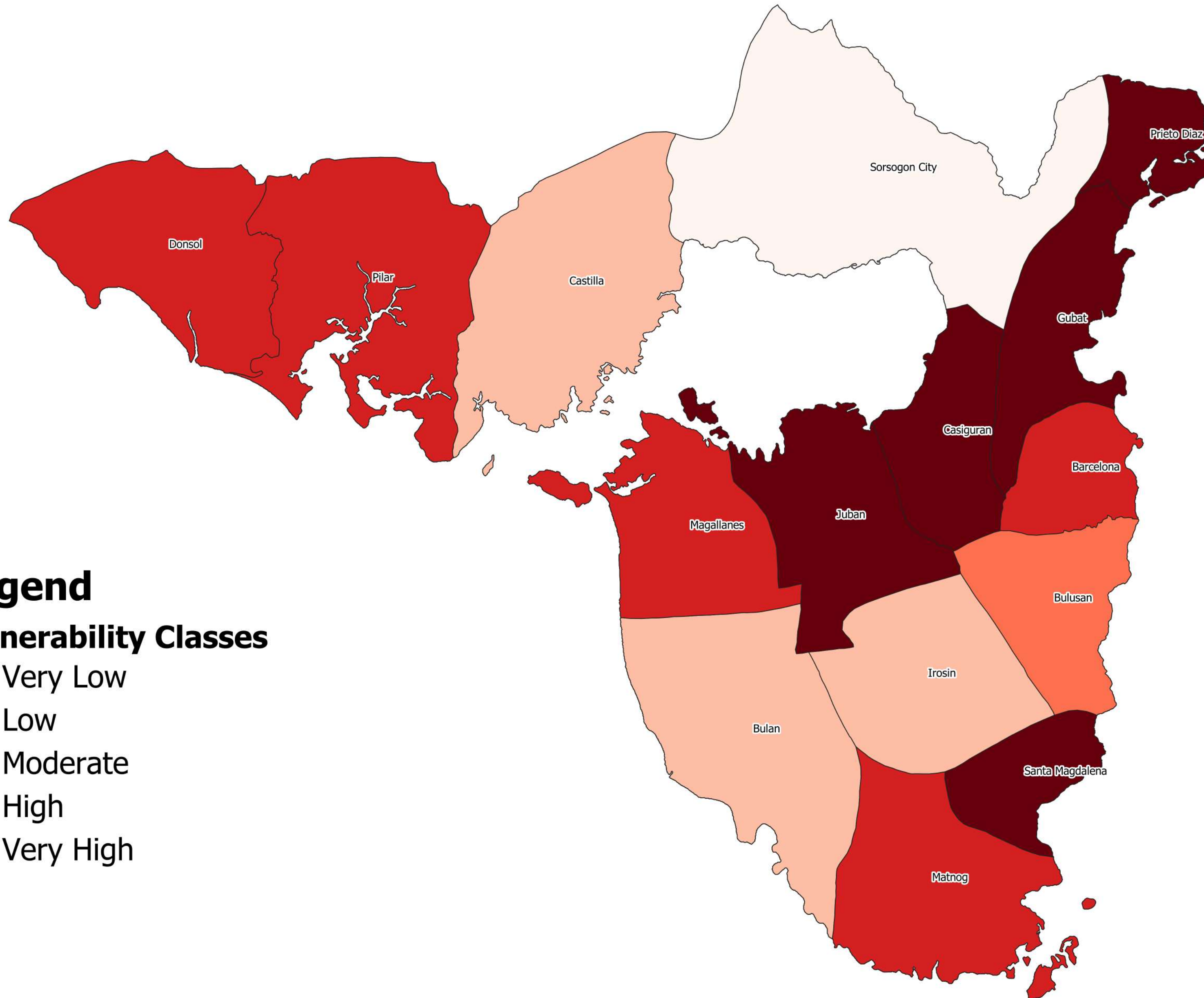
### Climate Risk Vulnerability Assessment (CRVA)



Scale - 1:175000  
 CRS - WGS84

**Legend**  
**Vulnerability Classes**

- Very Low
- Low
- Moderate
- High
- Very High



PHILIPPINES

# Napier Vulnerability Map

## PROVINCE OF SORSOGON



Department of Agriculture, RFO 5  
 Adaptation and Mitigation Initiative in Agriculture  
 San Agustin, Pili, Camarines Sur

### Climate Risk Vulnerability Assessment (CRVA)

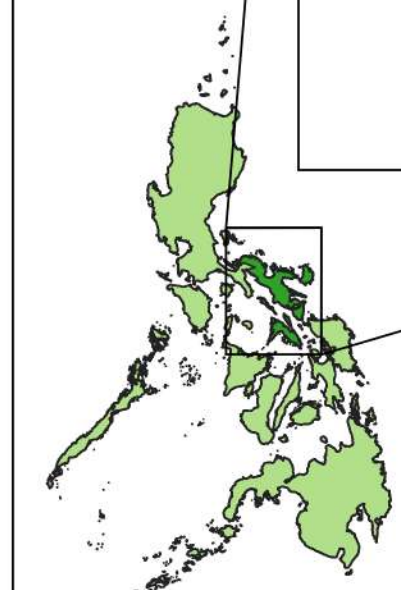
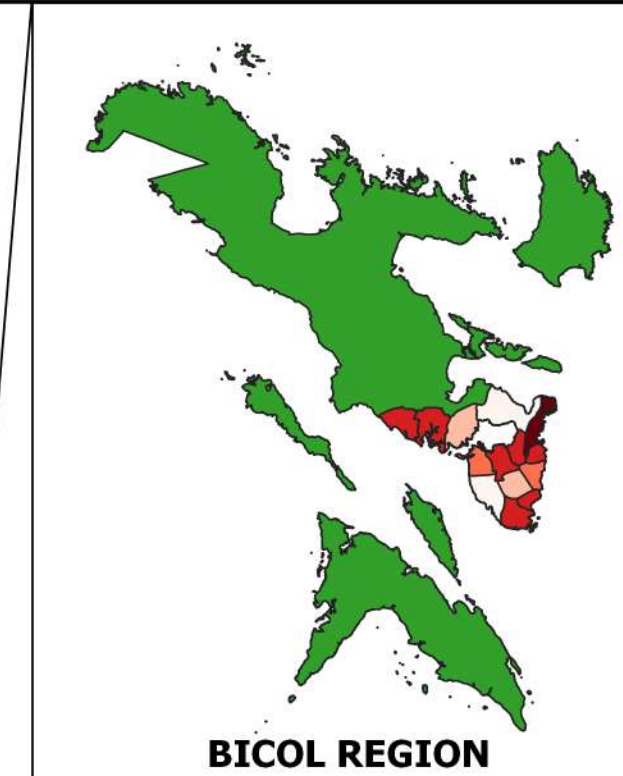
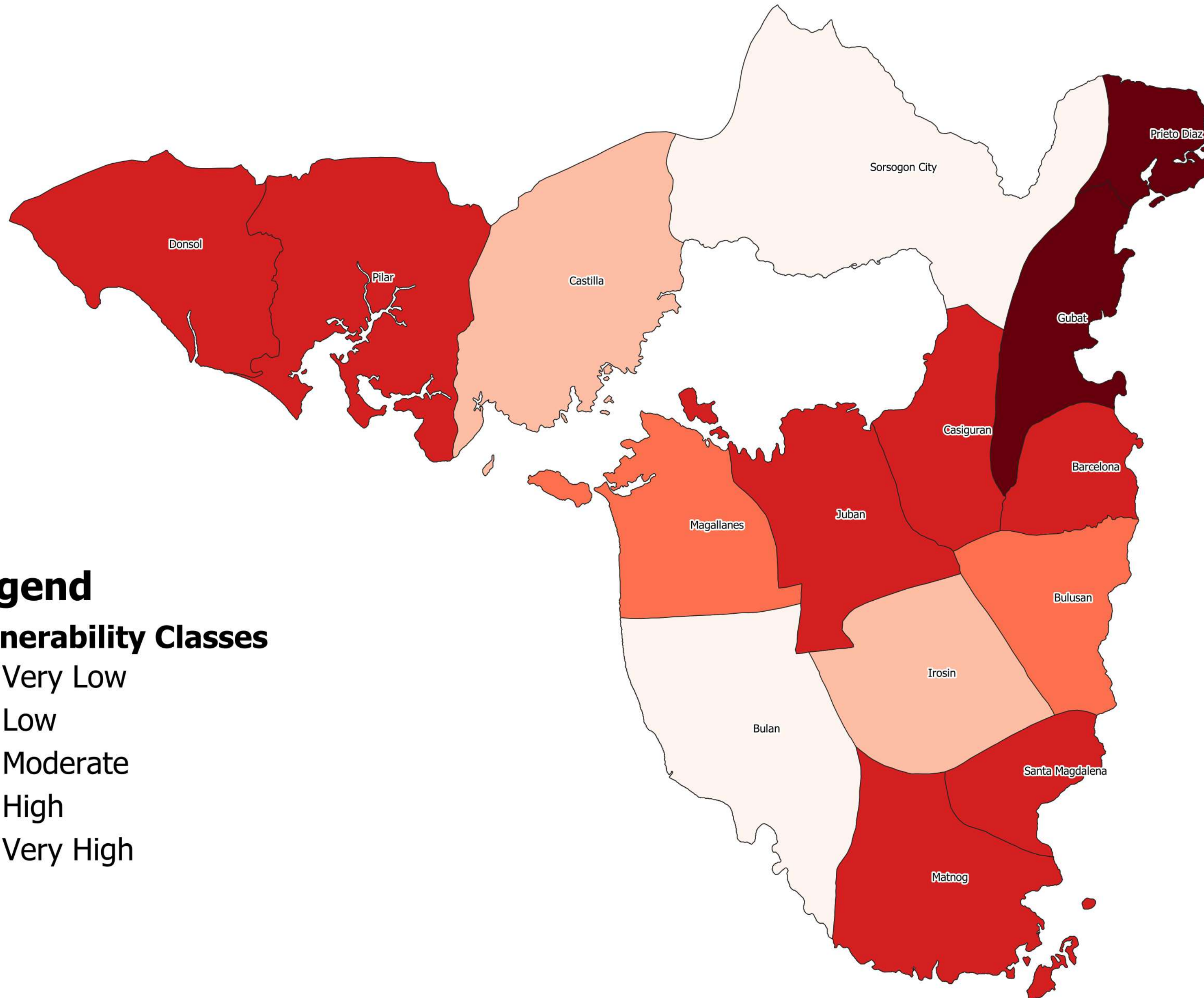


Scale - 1:175000  
 CRS - WGS84

### Legend

#### Vulnerability Classes

- Very Low
- Low
- Moderate
- High
- Very High



PHILIPPINES

# Okra Vulnerability Map

## PROVINCE OF SORSOGON



Department of Agriculture, RFO 5  
 Adaptation and Mitigation Initiative in Agriculture  
 San Agustin, Pili, Camarines Sur

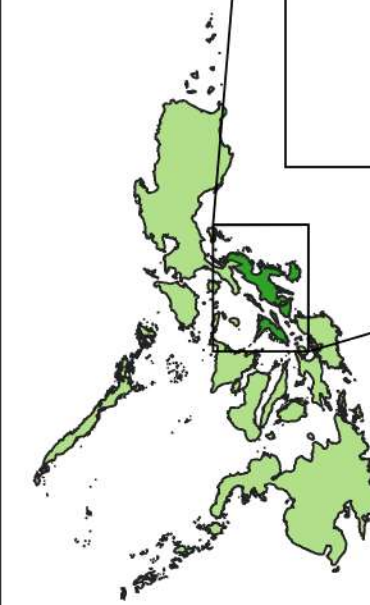
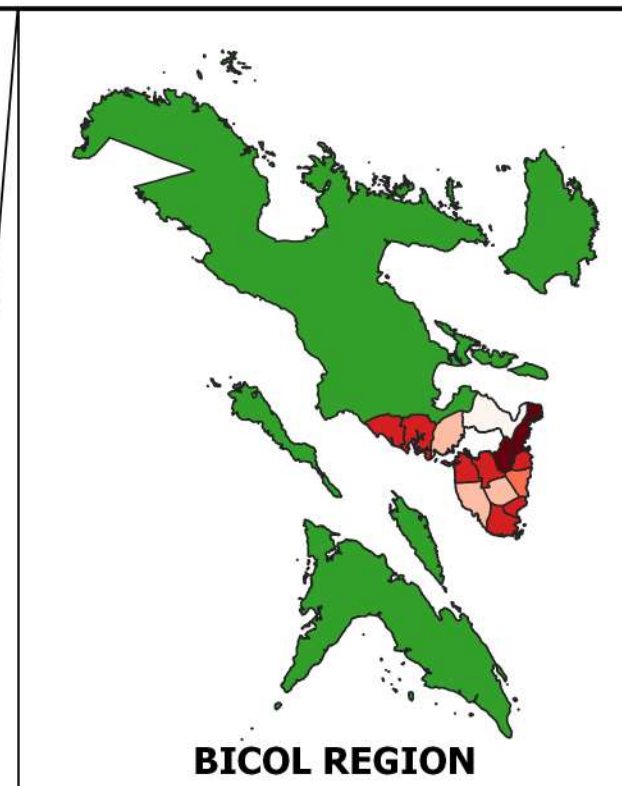
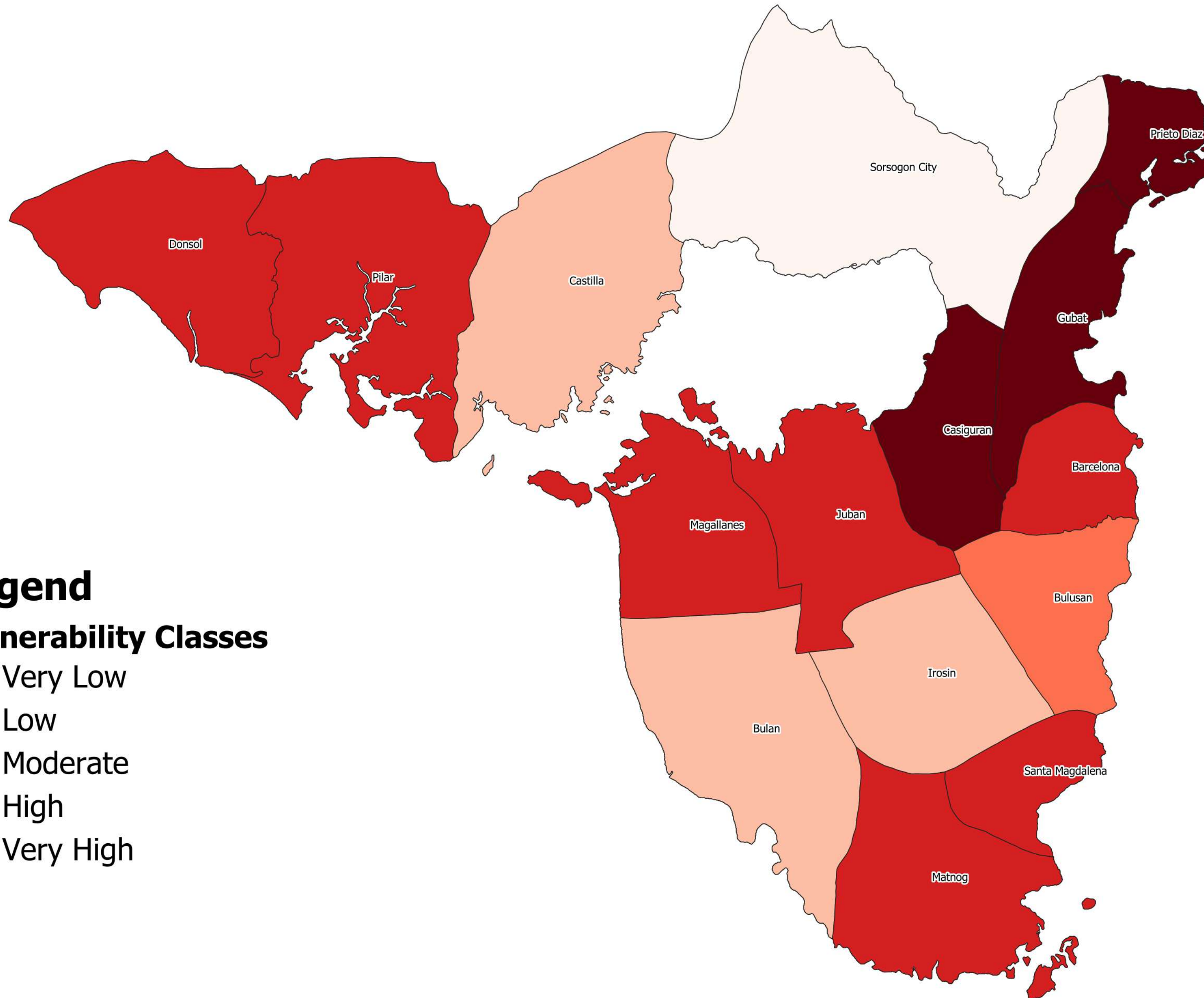
### Climate Risk Vulnerability Assessment (CRVA)



Scale - 1:175000  
 CRS - WGS84

**Legend**  
**Vulnerability Classes**

- Very Low
- Low
- Moderate
- High
- Very High



PHILIPPINES

# Overall Vulnerability Map

## PROVINCE OF SORSOGON



Department of Agriculture, RFO 5  
 Adaptation and Mitigation Initiative in Agriculture  
 San Agustin, Pili, Camarines Sur

### Climate Risk Vulnerability Assessment (CRVA)

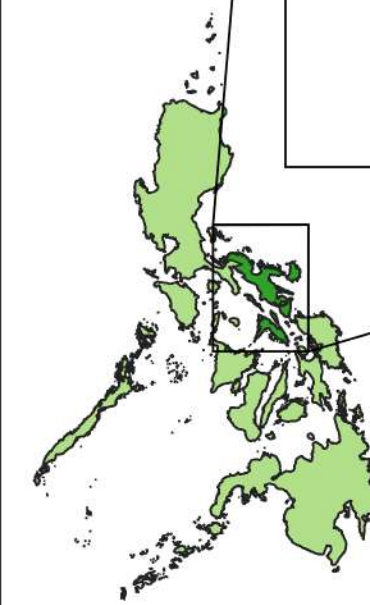
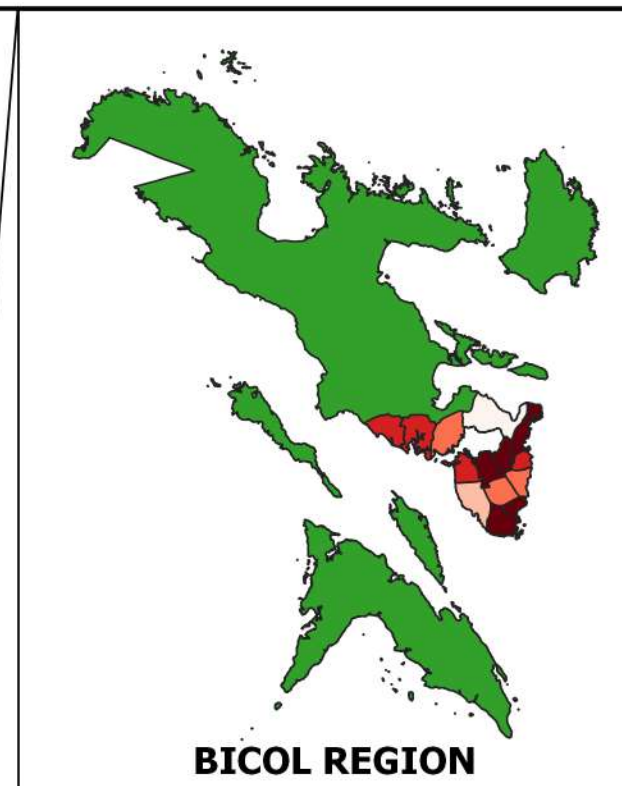
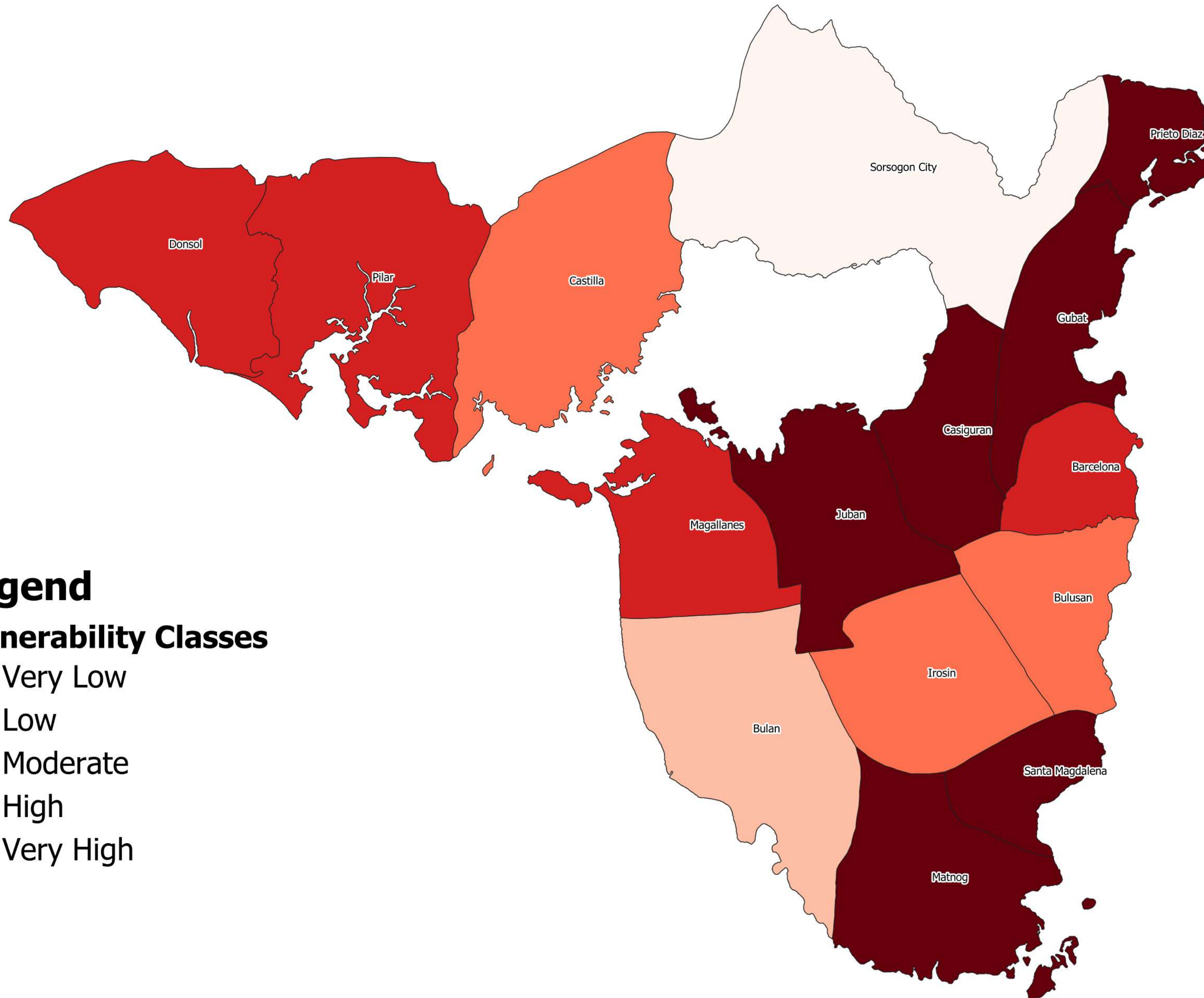


Scale - 1:175000  
 CRS - WGS84

### Legend

#### Vulnerability Classes

- Very Low
- Low
- Moderate
- High
- Very High



PHILIPPINES

# Pineapple Vulnerability Map

## PROVINCE OF SORSOGON



Department of Agriculture, RFO 5  
 Adaptation and Mitigation Initiative in Agriculture  
 San Agustin, Pili, Camarines Sur

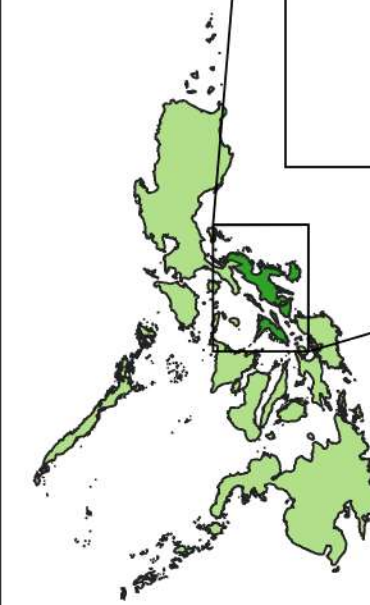
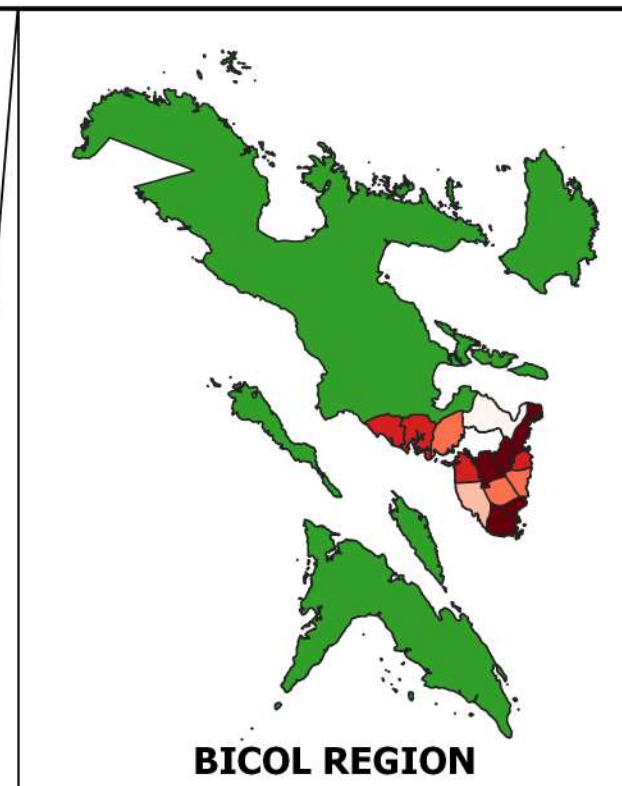
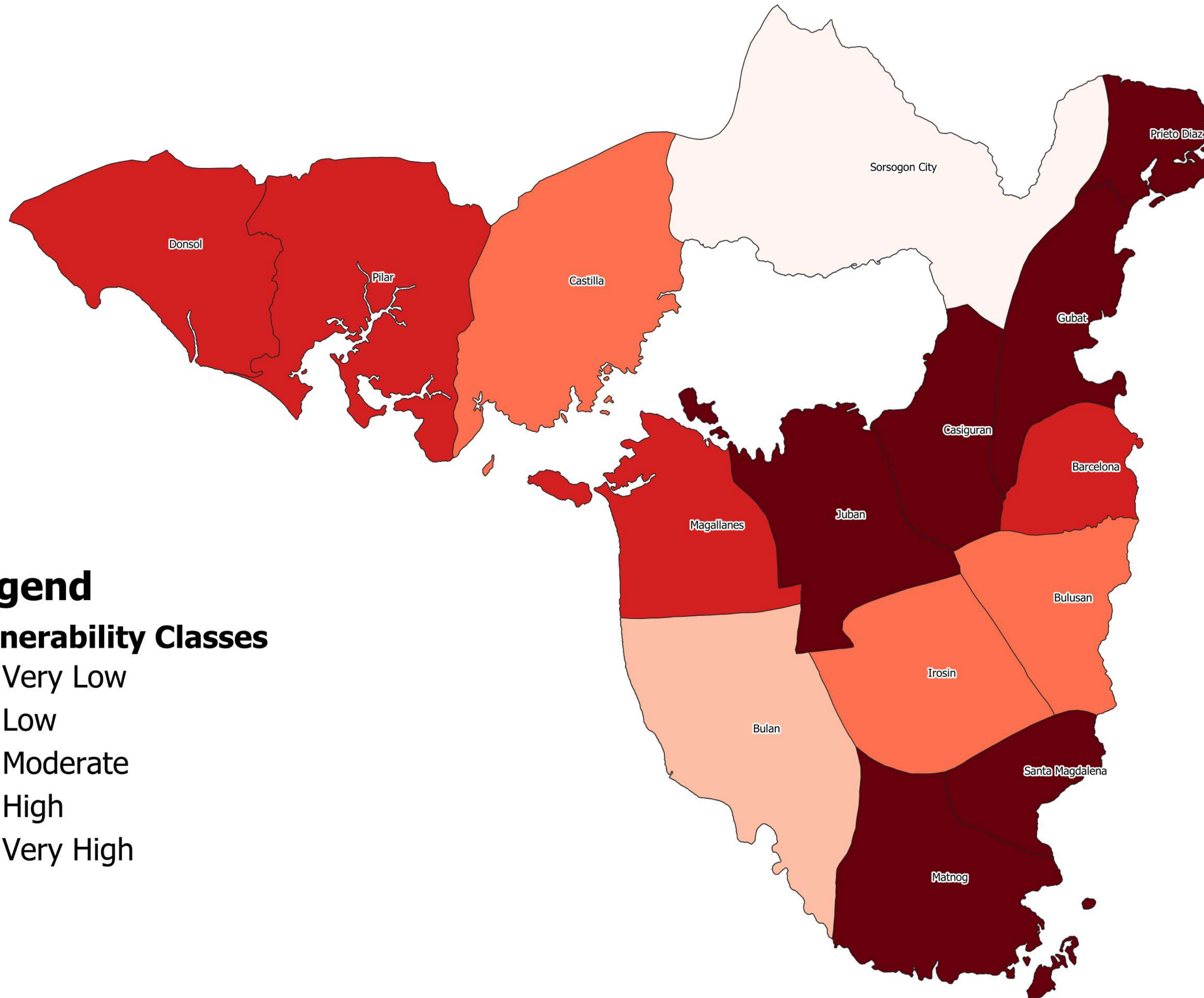
### Climate Risk Vulnerability Assessment (CRVA)



Scale - 1:175000  
 CRS - WGS84

**Legend**  
**Vulnerability Classes**

- Very Low
- Low
- Moderate
- High
- Very High



PHILIPPINES

# Seaweeds Vulnerability Map

## PROVINCE OF SORSOGON



Department of Agriculture, RFO 5  
 Adaptation and Mitigation Initiative in Agriculture  
 San Agustin, Pili, Camarines Sur

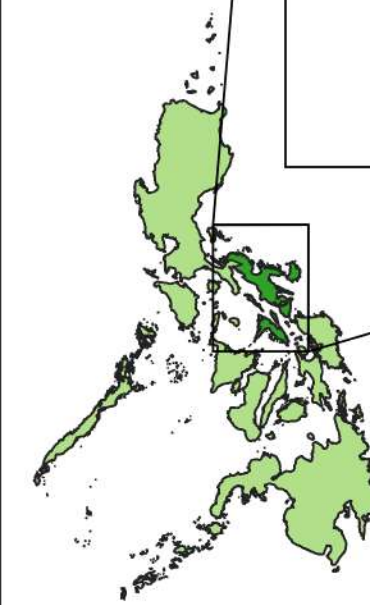
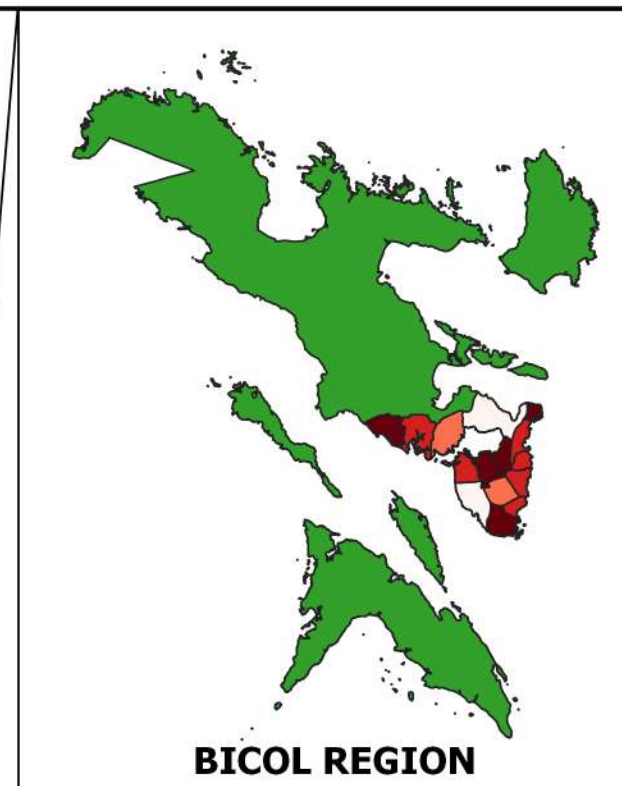
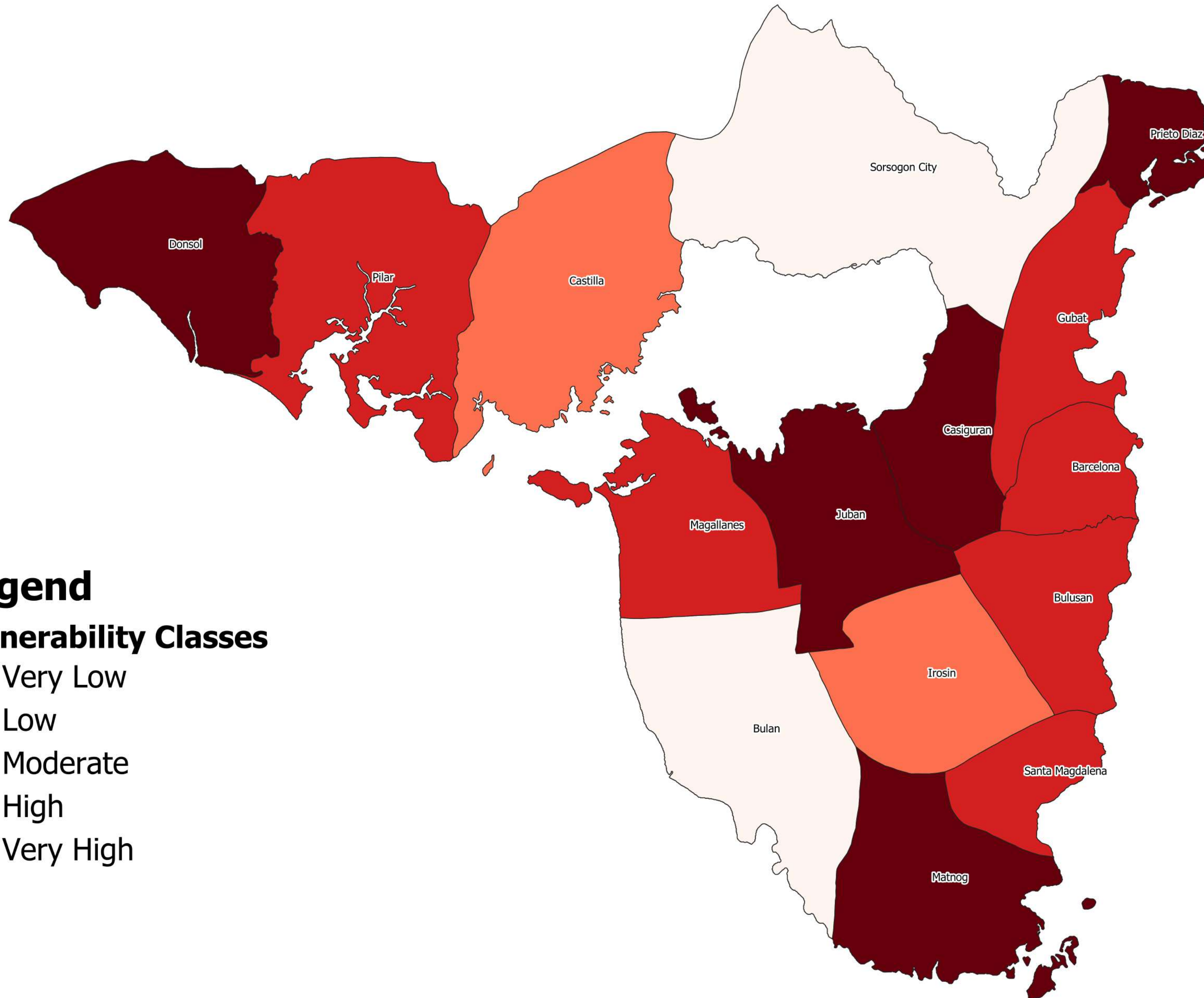
### Climate Risk Vulnerability Assessment (CRVA)



Scale - 1:175000  
 CRS - WGS84

**Legend**  
**Vulnerability Classes**

- Very Low
- Low
- Moderate
- High
- Very High



PHILIPPINES



# Banana Vulnerability Map

## PROVINCE OF SORSOGON

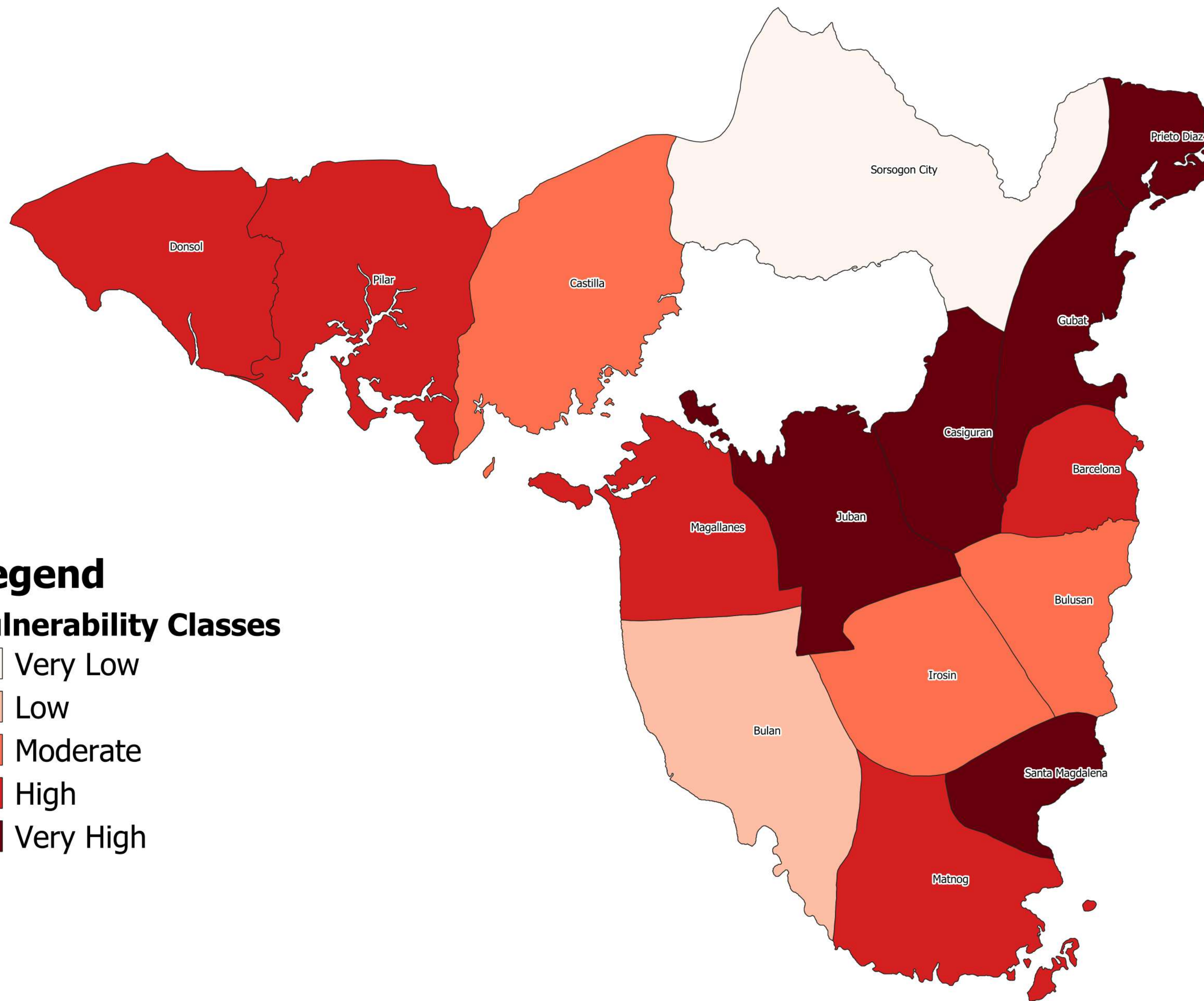


Department of Agriculture, RFO 5  
 Adaptation and Mitigation Initiative in Agriculture  
 San Agustin, Pili, Camarines Sur

### Climate Risk Vulnerability Assessment (CRVA)



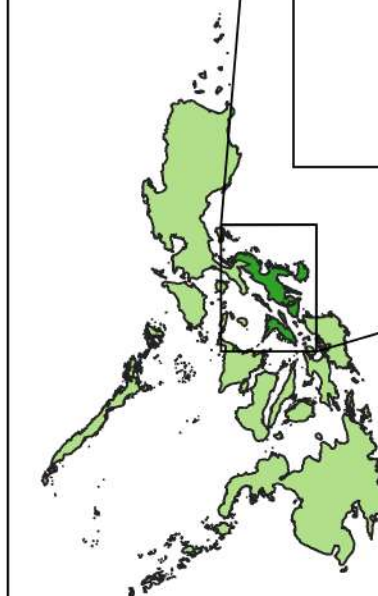
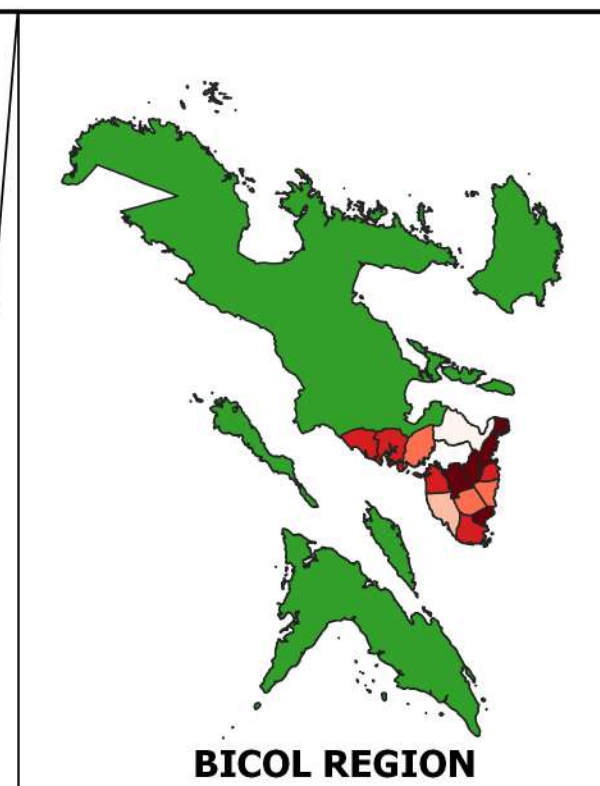
Scale - 1:175000  
 CRS - WGS84



### Legend

#### Vulnerability Classes

- Very Low
- Low
- Moderate
- High
- Very High



PHILIPPINES

# Cacao Vulnerability Map

## PROVINCE OF SORSOGON



Department of Agriculture, RFO 5  
 Adaptation and Mitigation Initiative in Agriculture  
 San Agustin, Pili, Camarines Sur

### Climate Risk Vulnerability Assessment (CRVA)

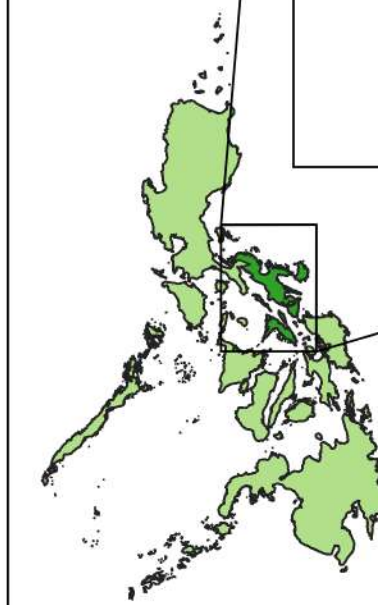
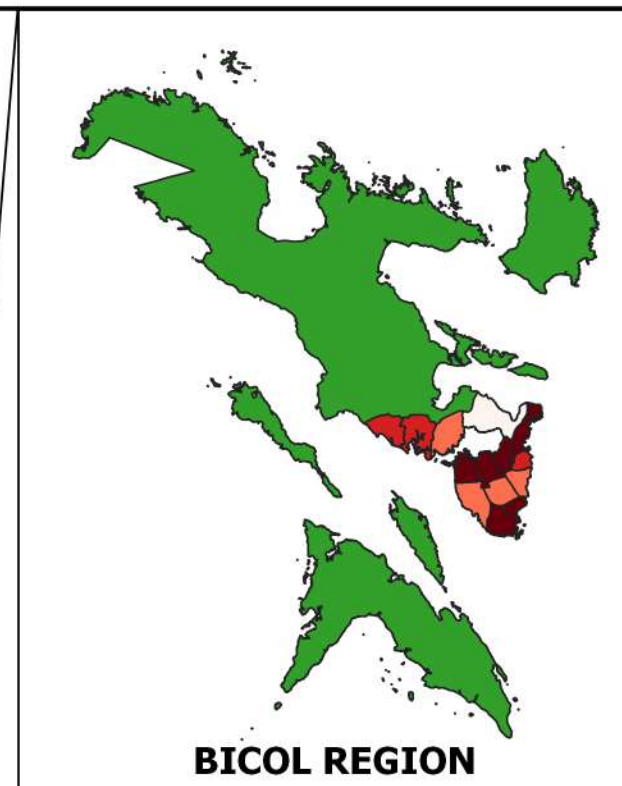
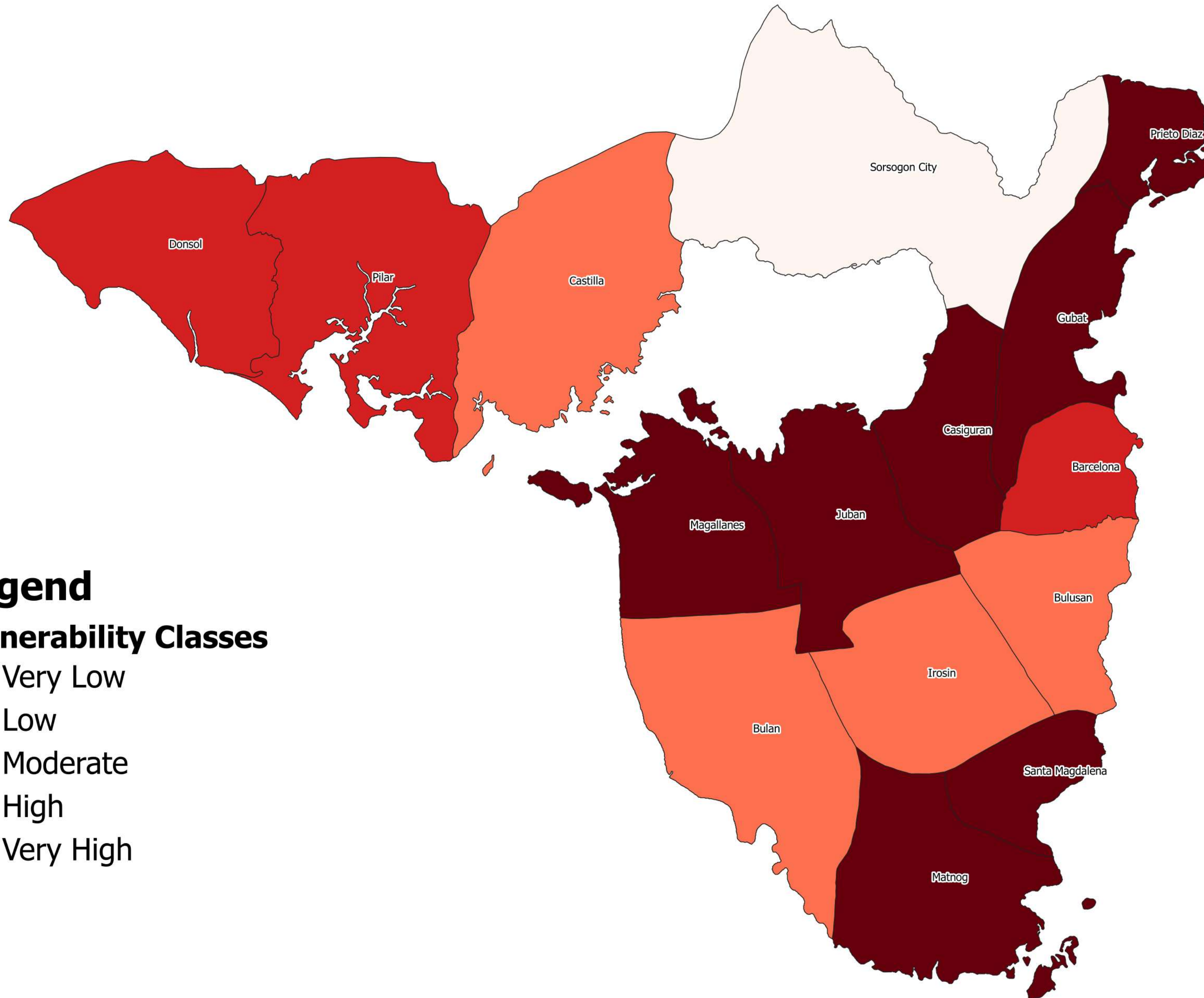


Scale - 1:175000  
 CRS - WGS84

### Legend

#### Vulnerability Classes

- Very Low
- Low
- Moderate
- High
- Very High



PHILIPPINES

# Cassava Vulnerability Map

## PROVINCE OF SORSOGON



Department of Agriculture, RFO 5  
 Adaptation and Mitigation Initiative in Agriculture  
 San Agustin, Pili, Camarines Sur

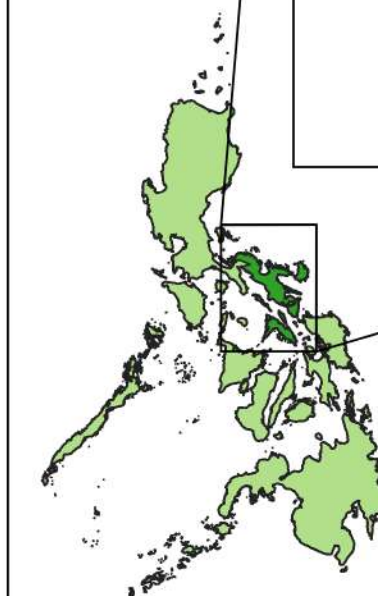
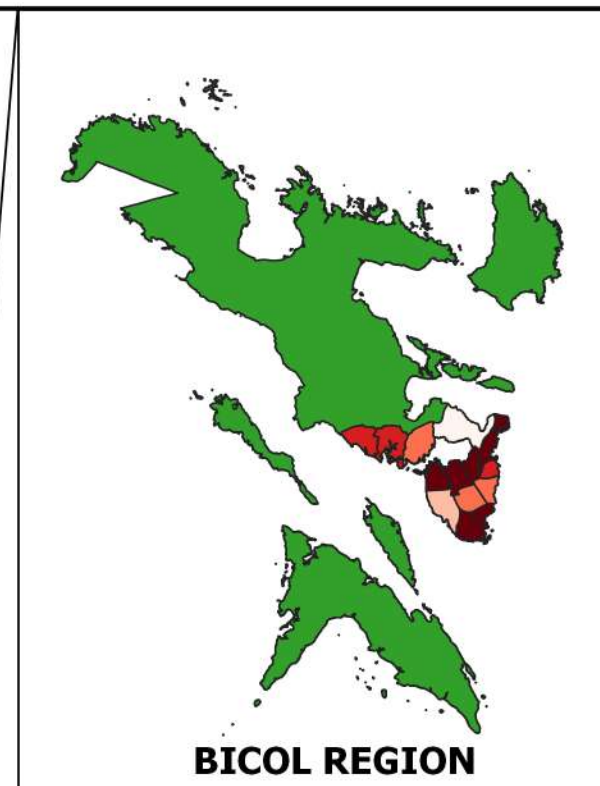
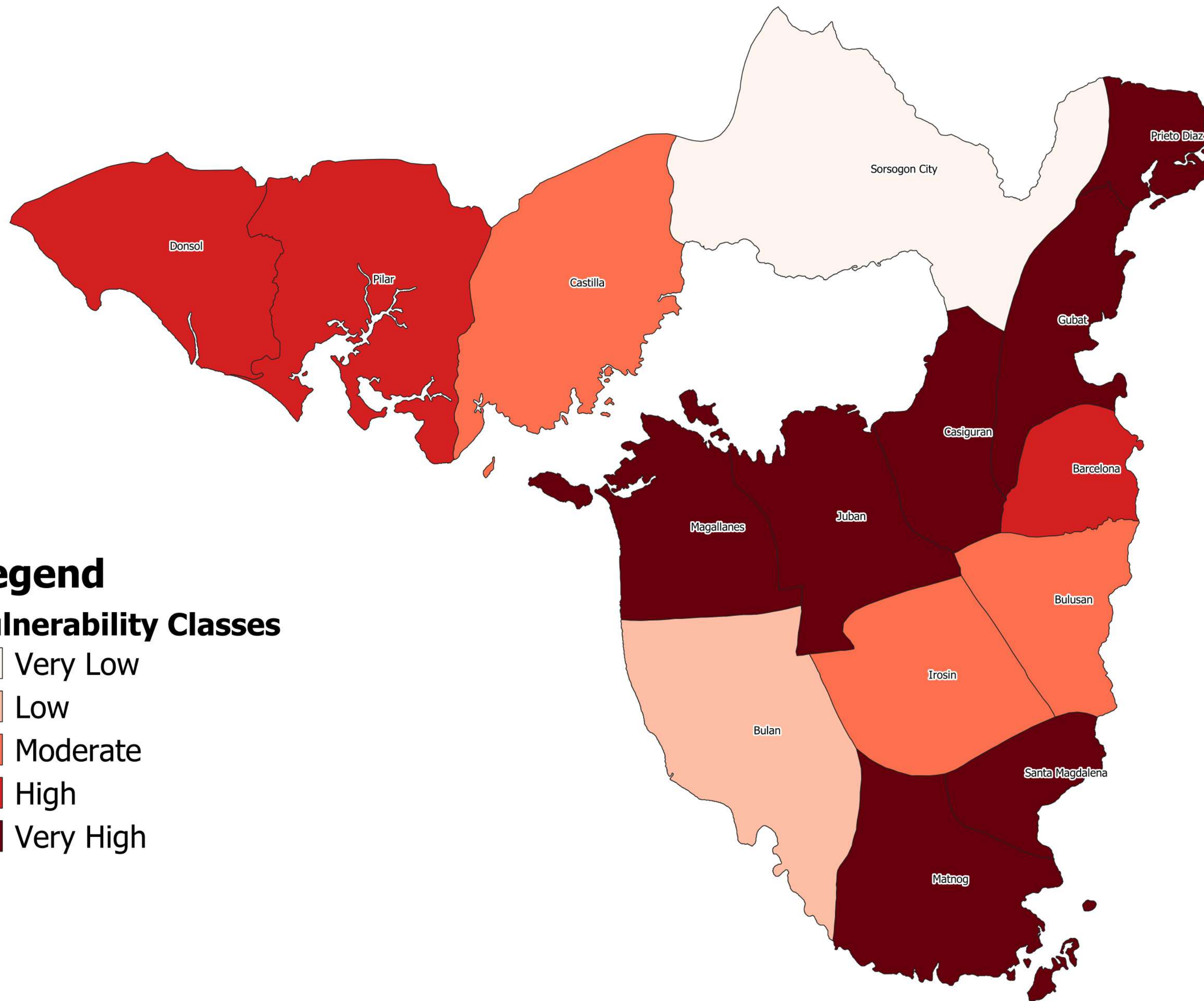
Climate Risk Vulnerability Assessment  
 (CRVA)



Scale - 1:175000  
 CRS - WGS84

**Legend**  
**Vulnerability Classes**

- Very Low
- Low
- Moderate
- High
- Very High



# Corn Vulnerability Map

## PROVINCE OF SORSOGON

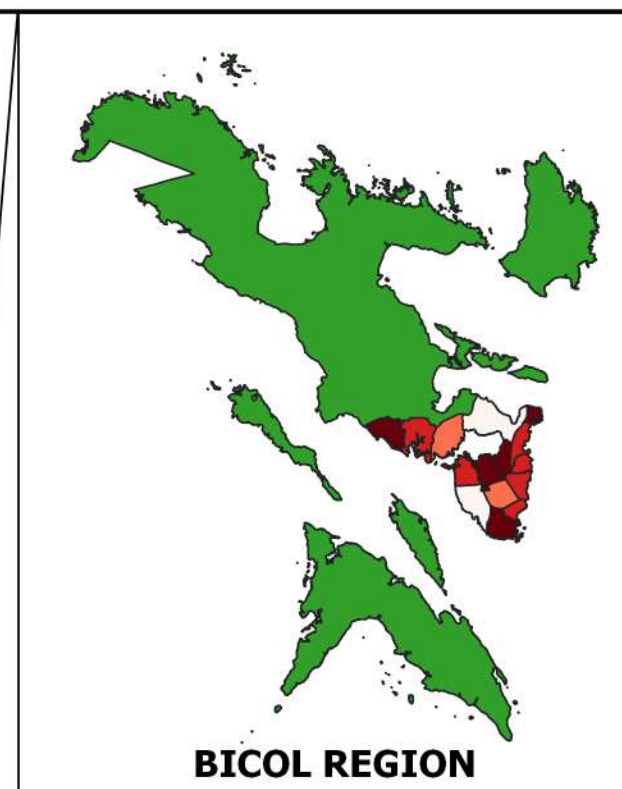


Department of Agriculture, RFO 5  
 Adaptation and Mitigation Initiative in Agriculture  
 San Agustin, Pili, Camarines Sur

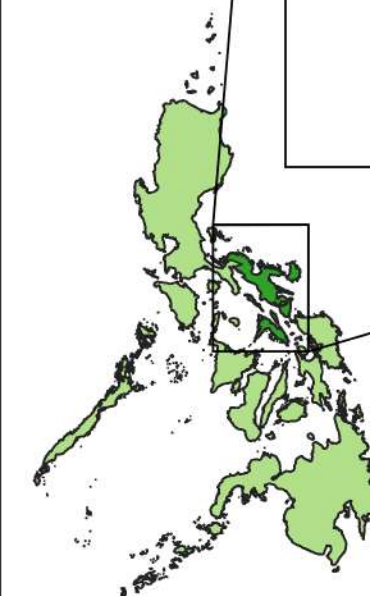
Climate Risk Vulnerability Assessment  
 (CRVA)



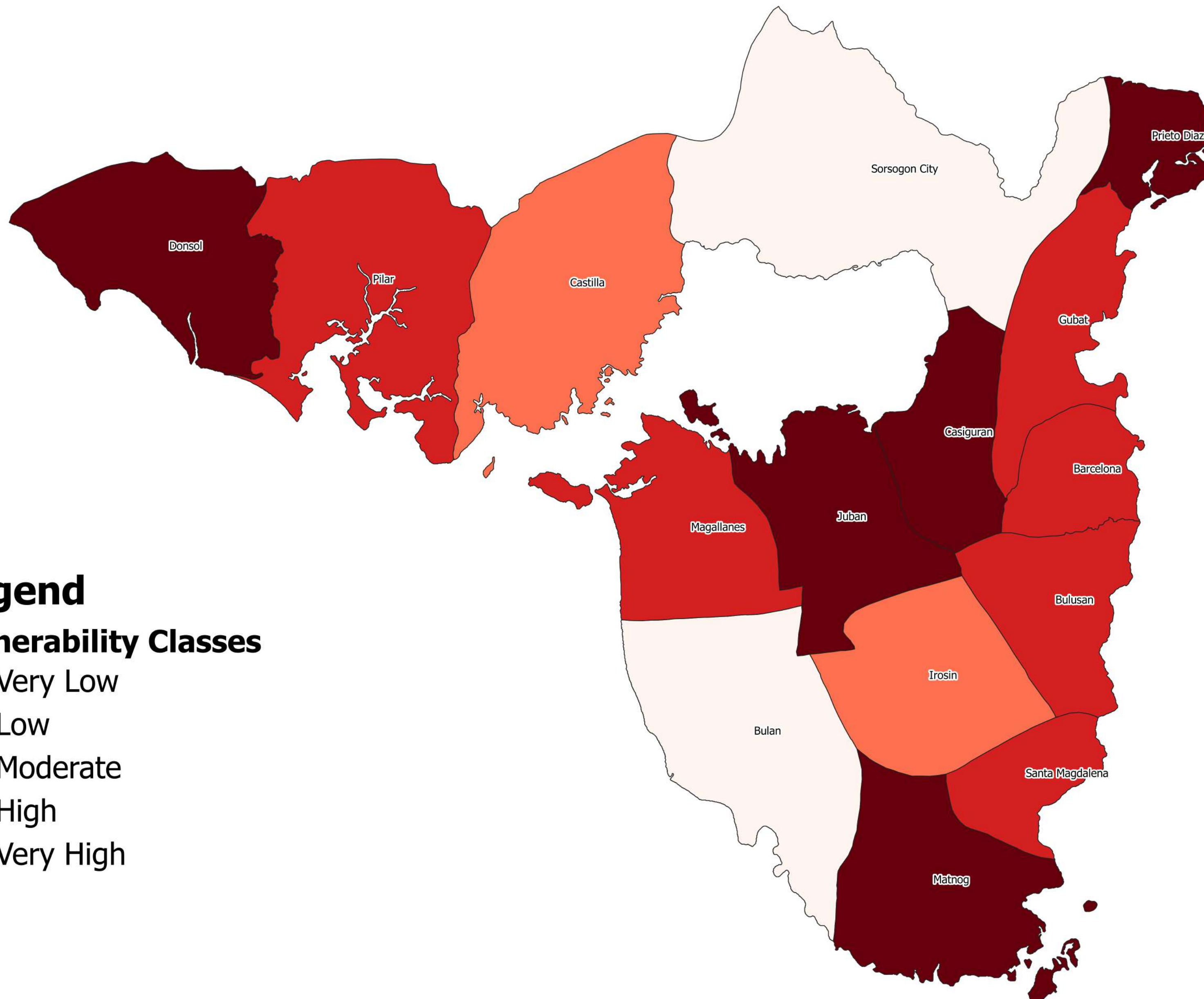
Scale - 1:175000  
 CRS - WGS84



BICOL REGION



PHILIPPINES



### Legend

#### Vulnerability Classes

- Very Low
- Low
- Moderate
- High
- Very High

# Eggplant Vulnerability Map

## PROVINCE OF SORSOGON



Department of Agriculture, RFO 5  
 Adaptation and Mitigation Initiative in Agriculture  
 San Agustin, Pili, Camarines Sur

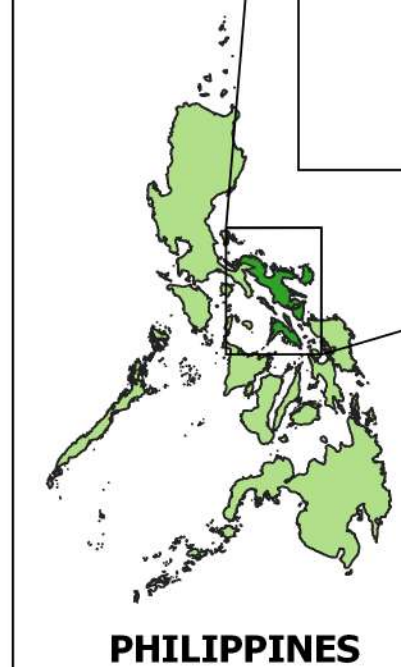
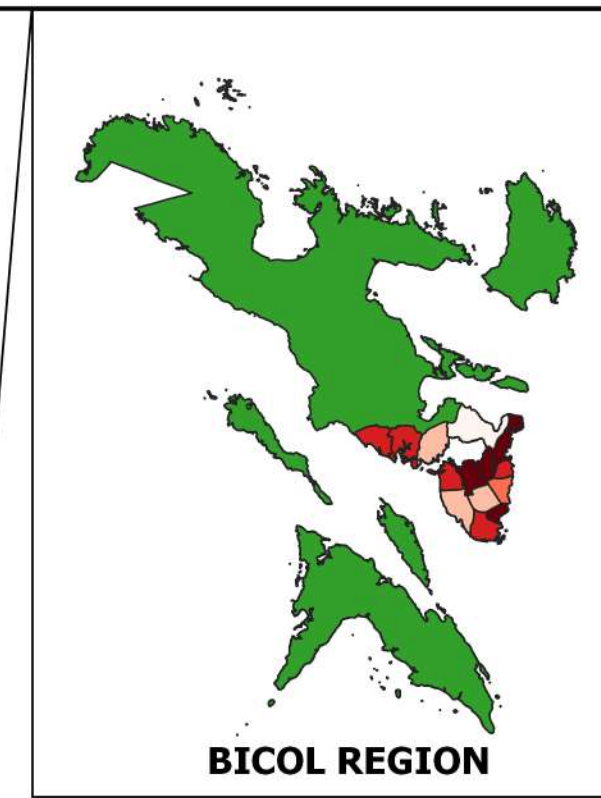
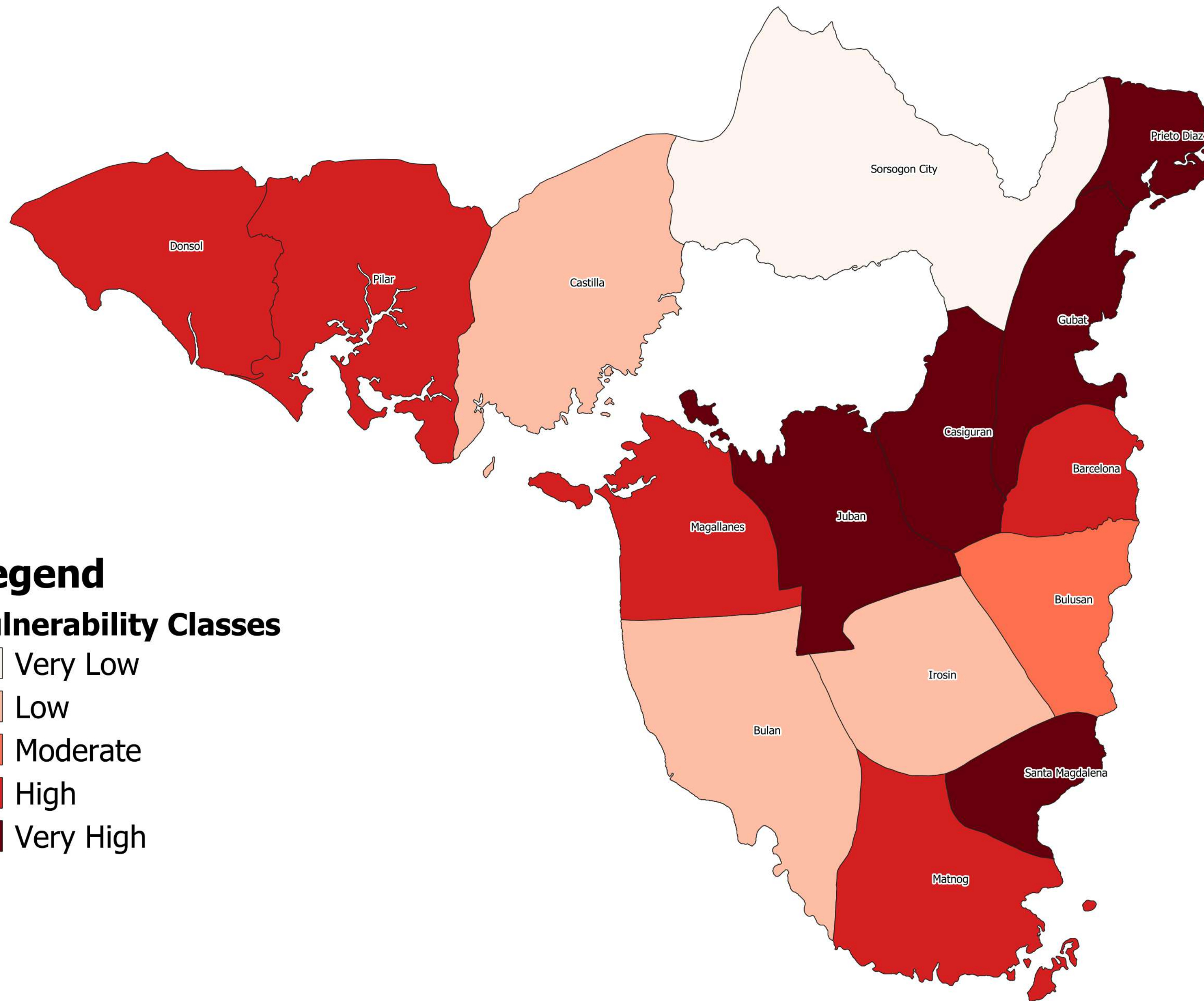
### Climate Risk Vulnerability Assessment (CRVA)



Scale - 1:175000  
 CRS - WGS84

**Legend**  
**Vulnerability Classes**

- Very Low
- Low
- Moderate
- High
- Very High



PHILIPPINES

# Mango Vulnerability Map

## PROVINCE OF SORSOGON



Department of Agriculture, RFO 5  
 Adaptation and Mitigation Initiative in Agriculture  
 San Agustin, Pili, Camarines Sur

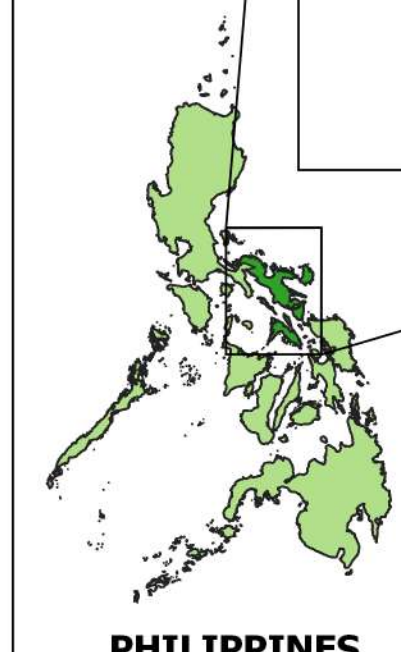
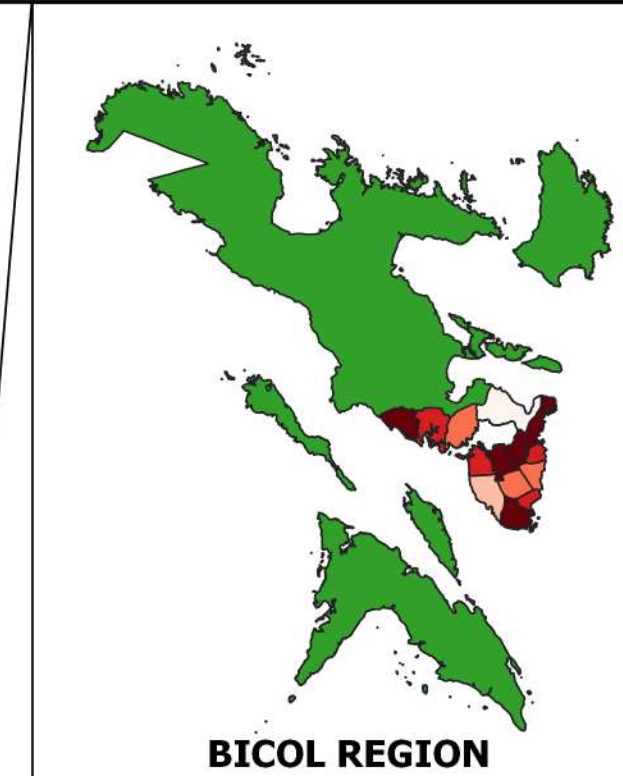
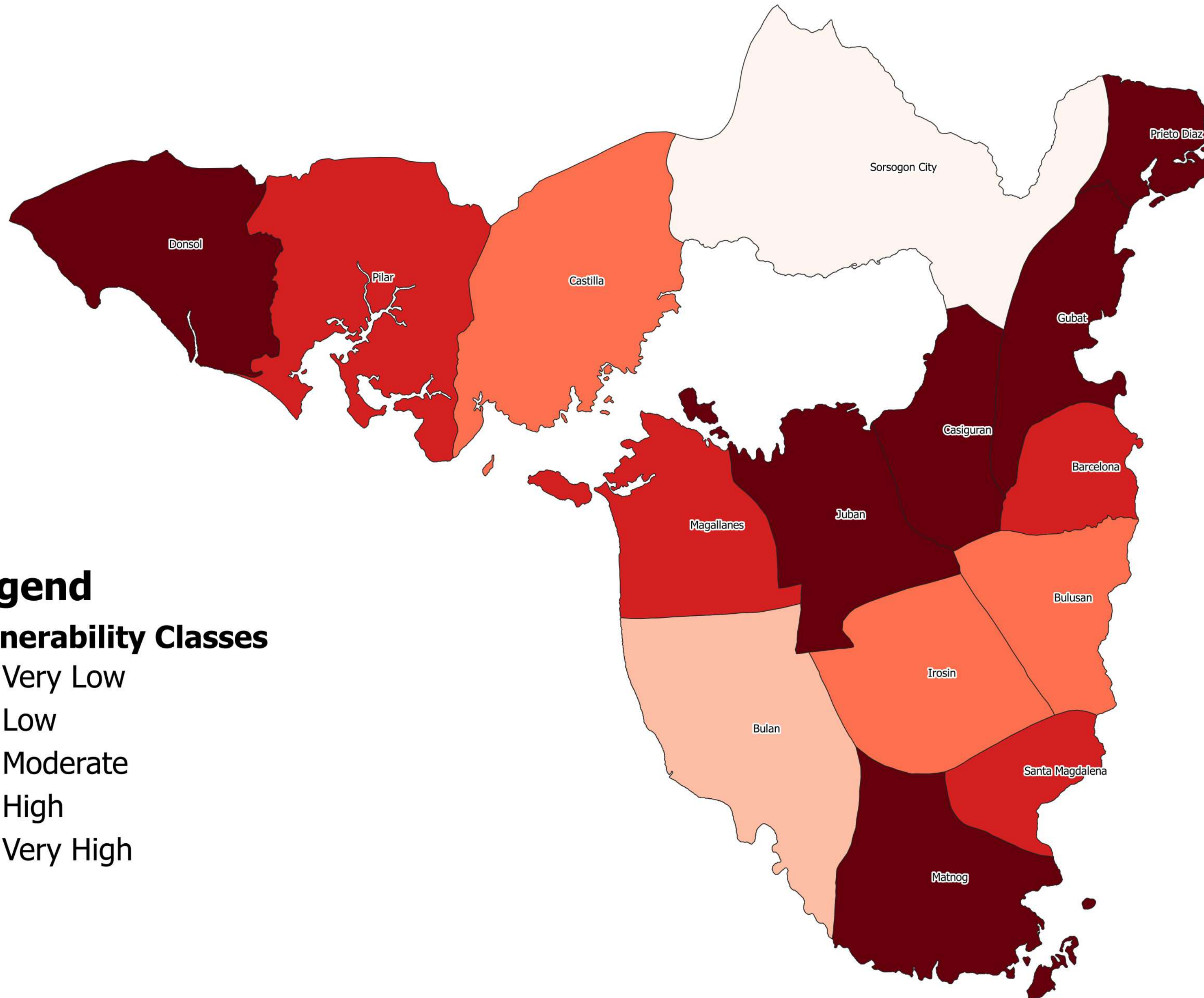
### Climate Risk Vulnerability Assessment (CRVA)



Scale - 1:175000  
 CRS - WGS84

**Legend**  
**Vulnerability Classes**

- Very Low
- Low
- Moderate
- High
- Very High



PHILIPPINES

# Pili Vulnerability Map

## PROVINCE OF SORSOGON

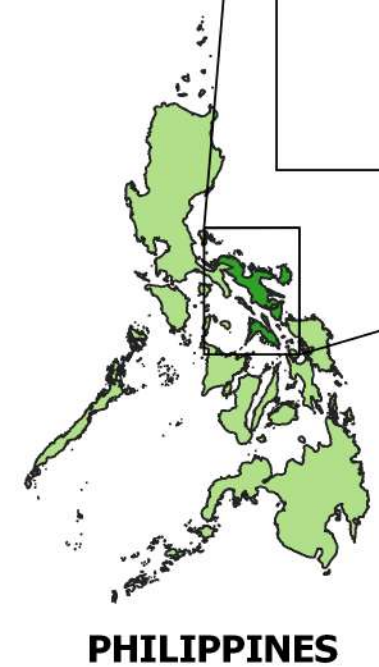
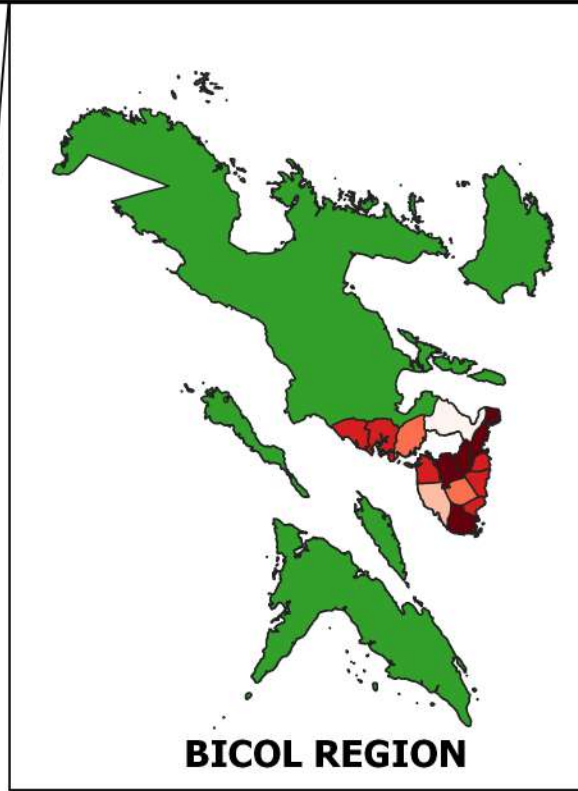


Department of Agriculture, RFO 5  
 Adaptation and Mitigation Initiative in Agriculture  
 San Agustin, Pili, Camarines Sur

### Climate Risk Vulnerability Assessment (CRVA)

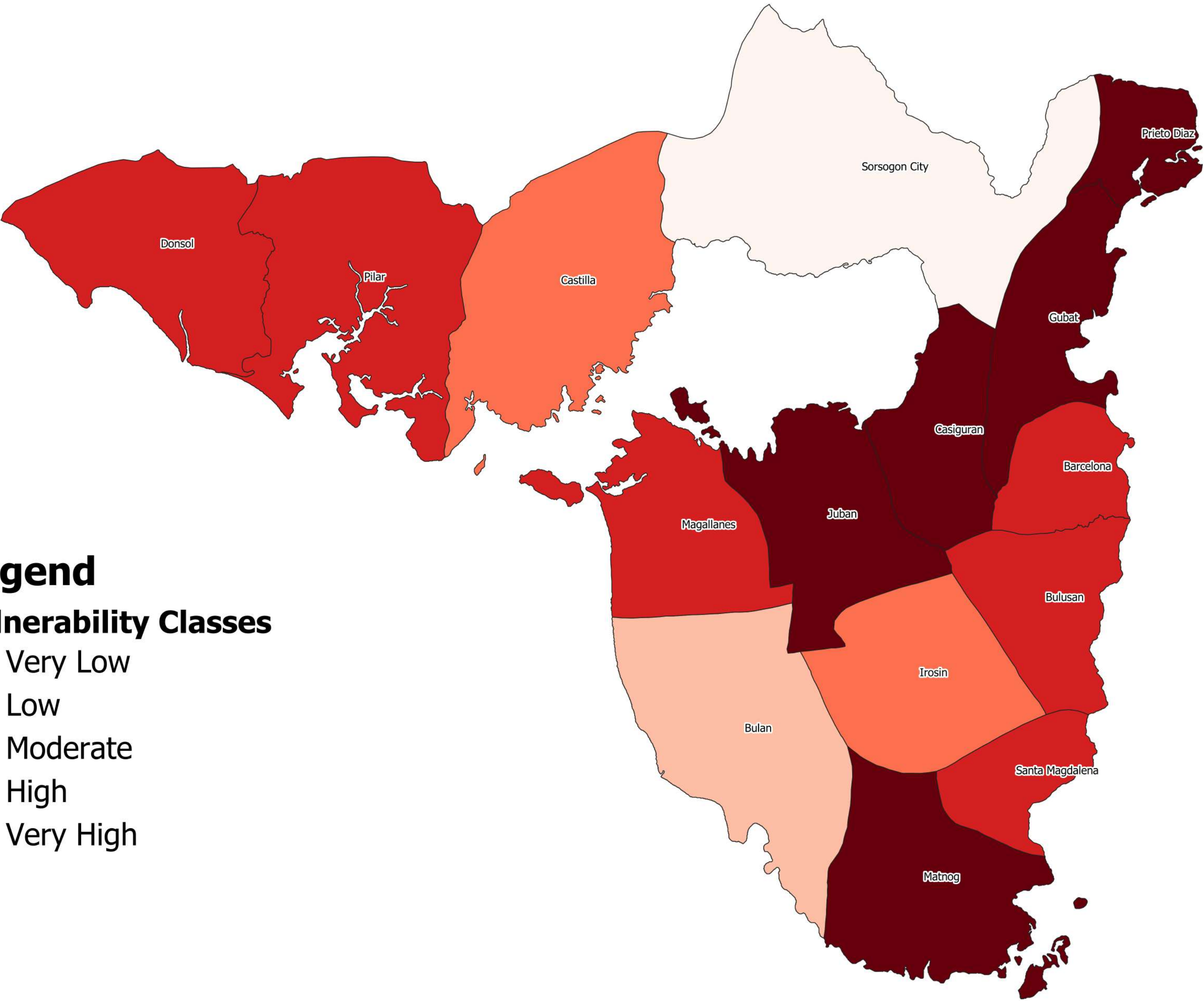


Scale - 1:175000  
 CRS - WGS84



**Legend**  
**Vulnerability Classes**

- Very Low
- Low
- Moderate
- High
- Very High



# Rice Vulnerability Map

## PROVINCE OF SORSOGON



Department of Agriculture, RFO 5  
 Adaptation and Mitigation Initiative in Agriculture  
 San Agustin, Pili, Camarines Sur

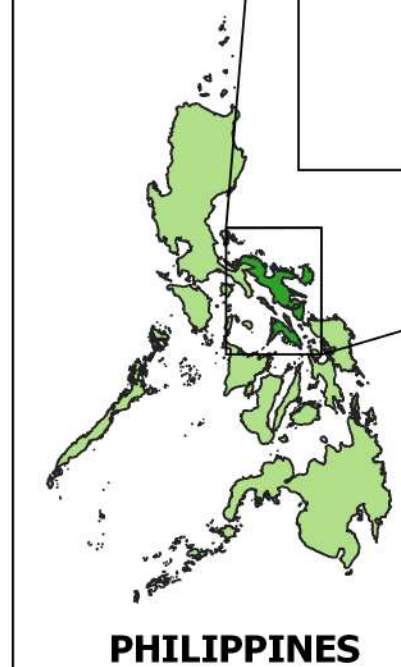
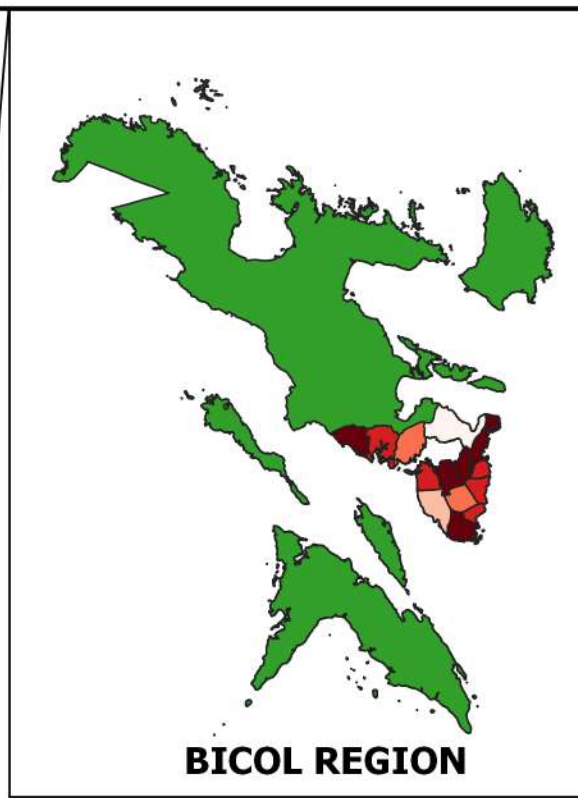
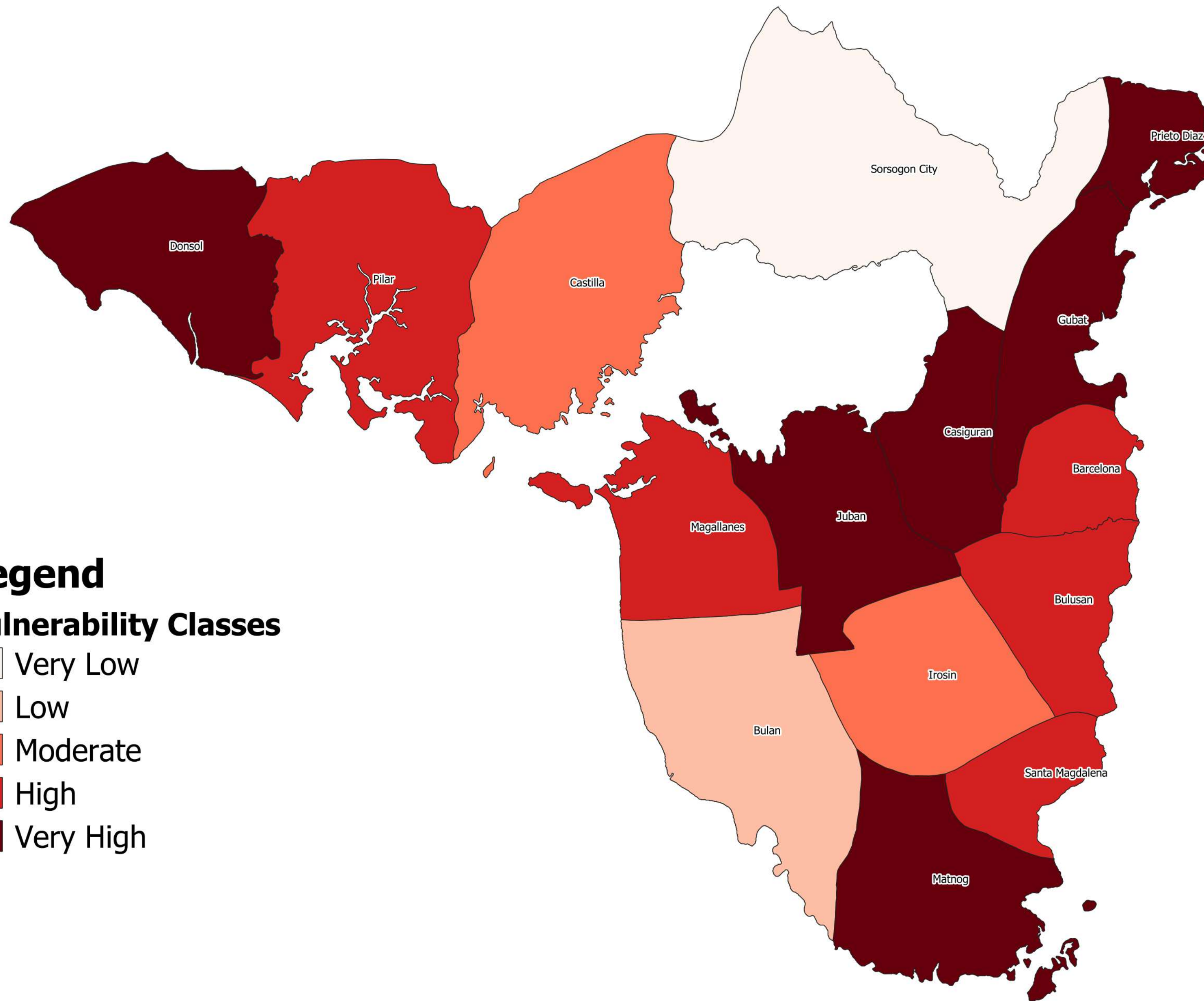
Climate Risk Vulnerability Assessment  
 (CRVA)



Scale - 1:175000  
 CRS - WGS84

**Legend**  
**Vulnerability Classes**

- Very Low
- Low
- Moderate
- High
- Very High



PHILIPPINES



# Stringbeans Vulnerability Map

## PROVINCE OF SORSOGON

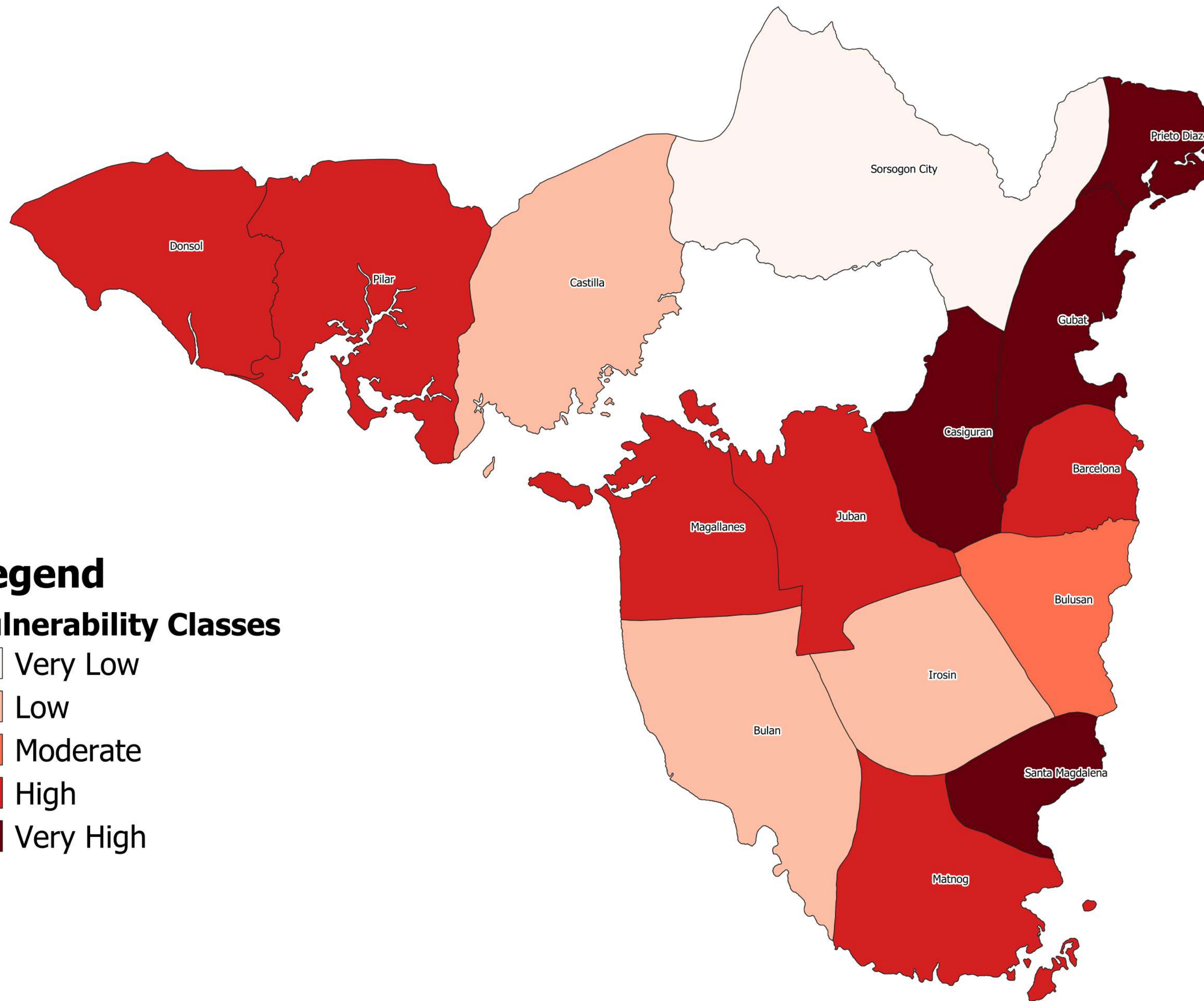


Department of Agriculture, RFO 5  
 Adaptation and Mitigation Initiative in Agriculture  
 San Agustin, Pili, Camarines Sur

Climate Risk Vulnerability Assessment  
 (CRVA)



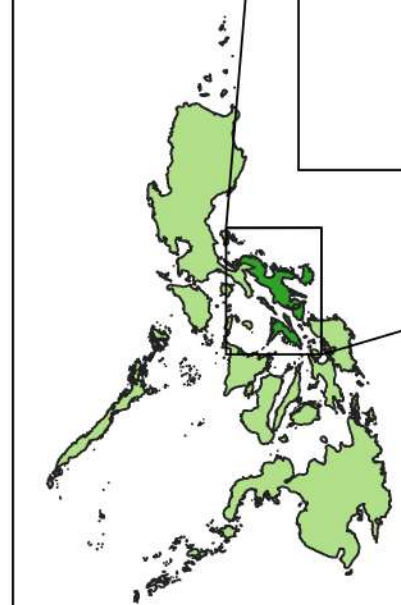
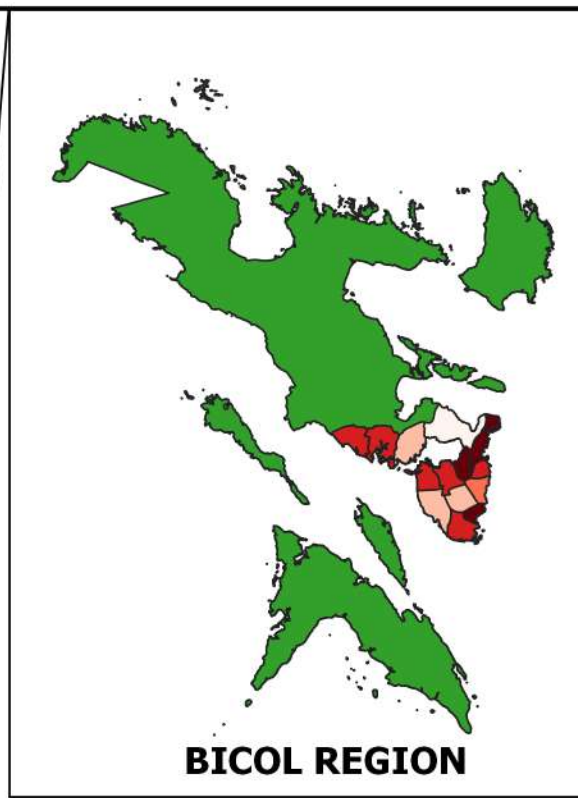
Scale - 1:175000  
 CRS - WGS84



### Legend

#### Vulnerability Classes

- Very Low
- Low
- Moderate
- High
- Very High



PHILIPPINES

# Squash Vulnerability Map

## PROVINCE OF SORSOGON



Department of Agriculture, RFO 5  
 Adaptation and Mitigation Initiative in Agriculture  
 San Agustin, Pili, Camarines Sur

### Climate Risk Vulnerability Assessment (CRVA)

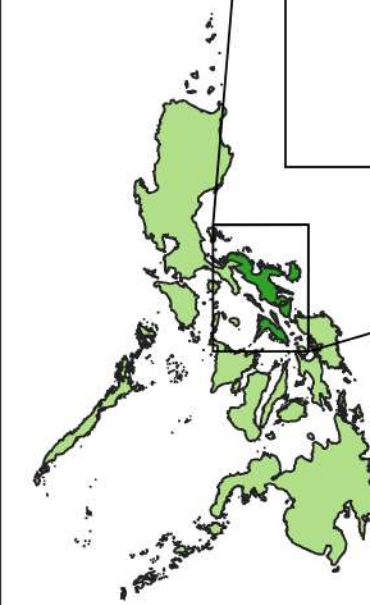
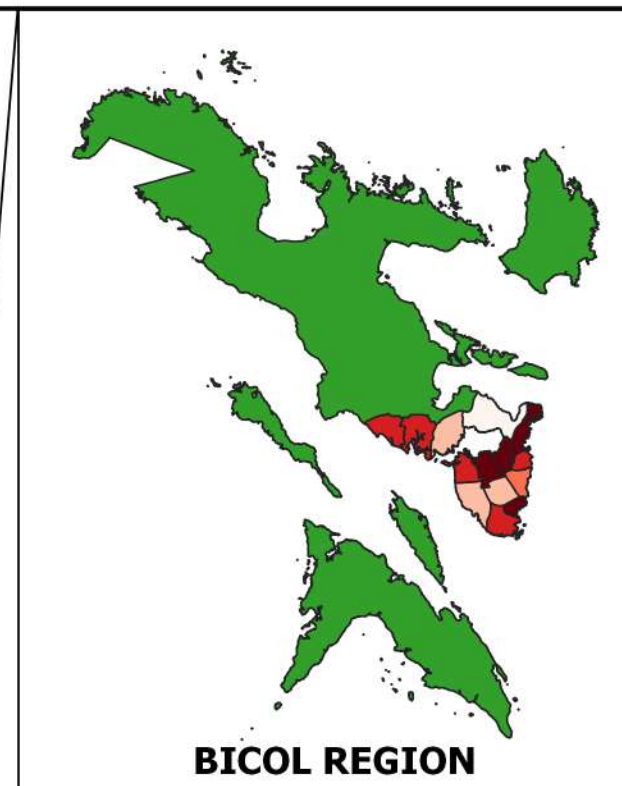
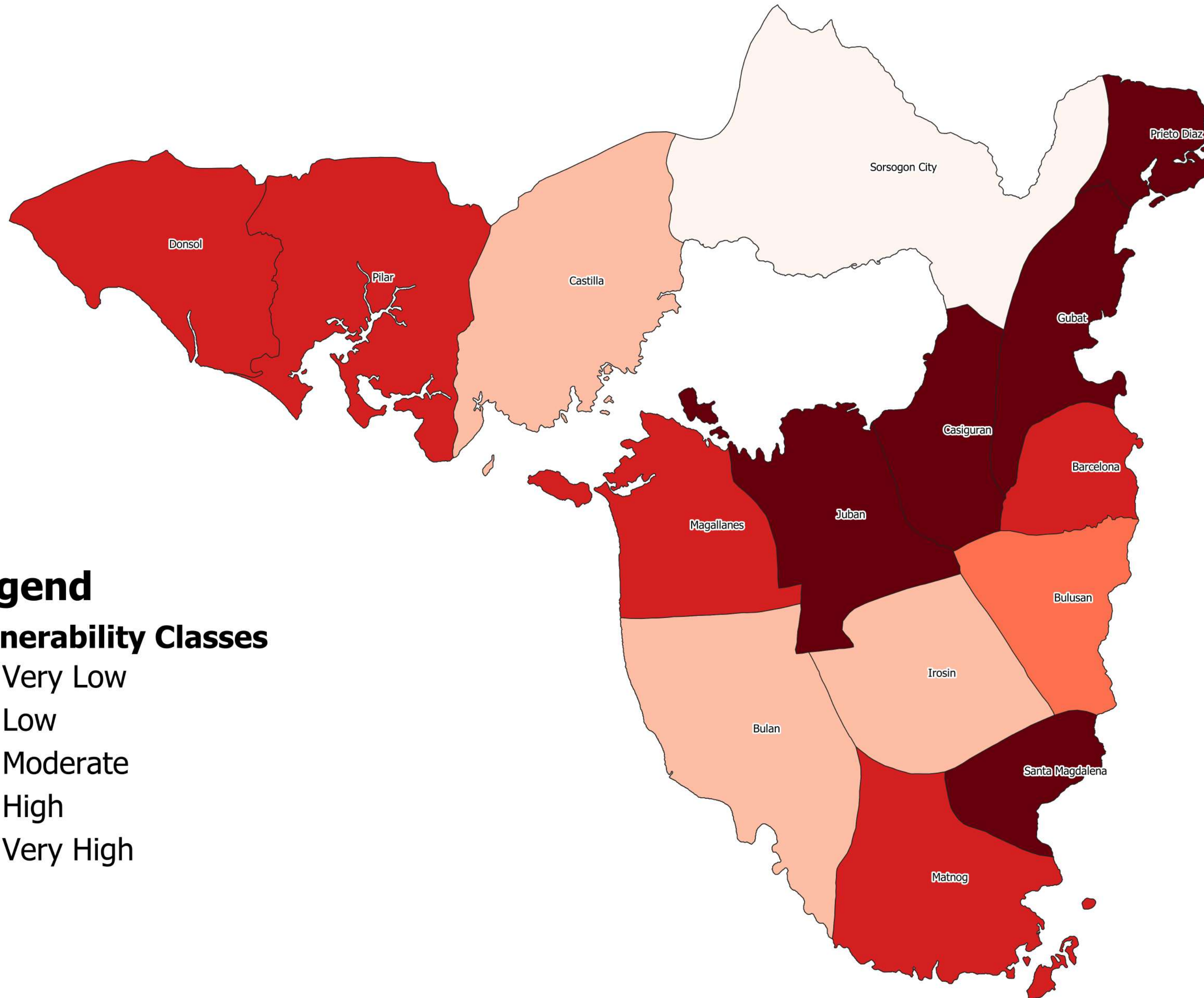


Scale - 1:175000  
 CRS - WGS84

**Legend**

**Vulnerability Classes**

- Very Low
- Low
- Moderate
- High
- Very High



PHILIPPINES

# Sweet Potato Vulnerability Map

## PROVINCE OF SORSOGON



Department of Agriculture, RFO 5  
 Adaptation and Mitigation Initiative in Agriculture  
 San Agustin, Pili, Camarines Sur

### Climate Risk Vulnerability Assessment (CRVA)

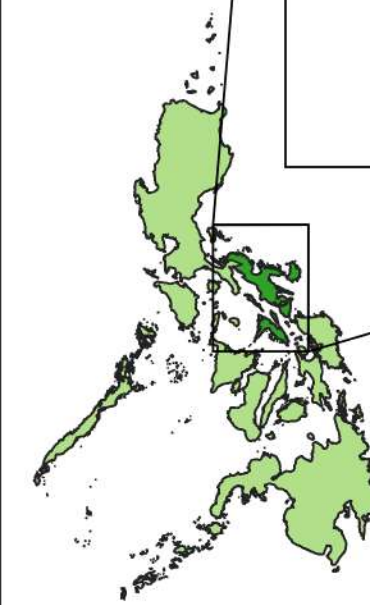
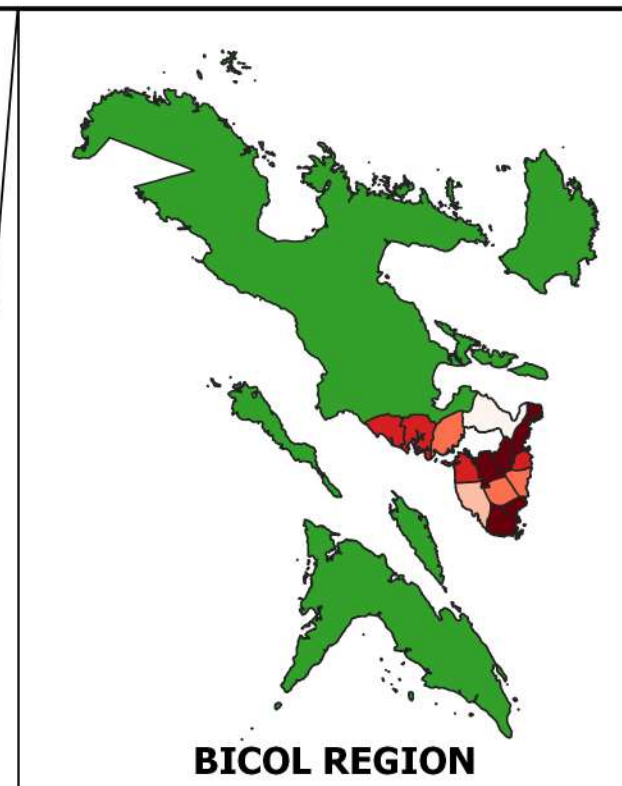
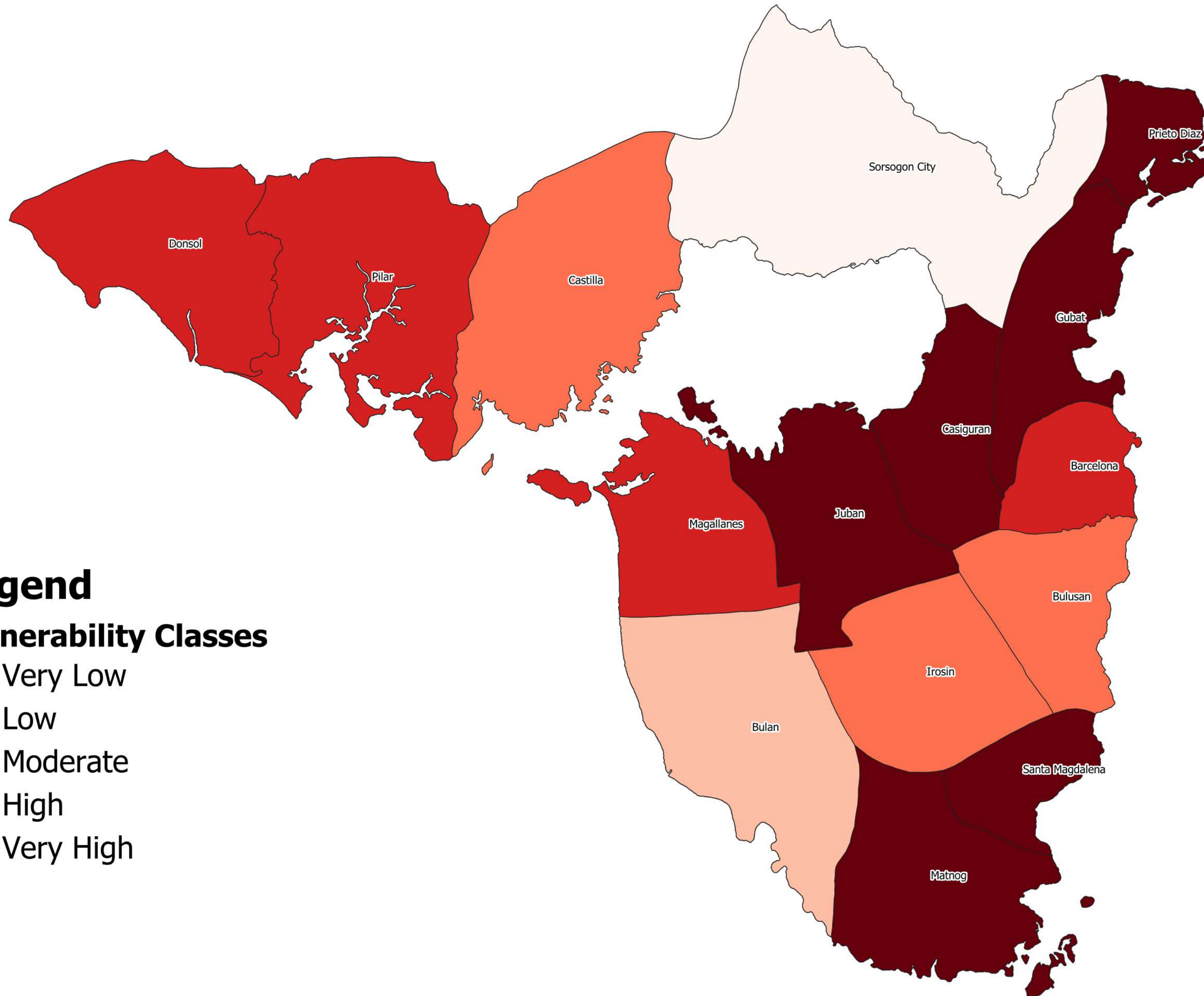


Scale - 1:175000  
 CRS - WGS84

### Legend

#### Vulnerability Classes

- Very Low
- Low
- Moderate
- High
- Very High



PHILIPPINES

# Tilapia Vulnerability Map

## PROVINCE OF SORSOGON



Department of Agriculture, RFO 5  
 Adaptation and Mitigation Initiative in Agriculture  
 San Agustin, Pili, Camarines Sur

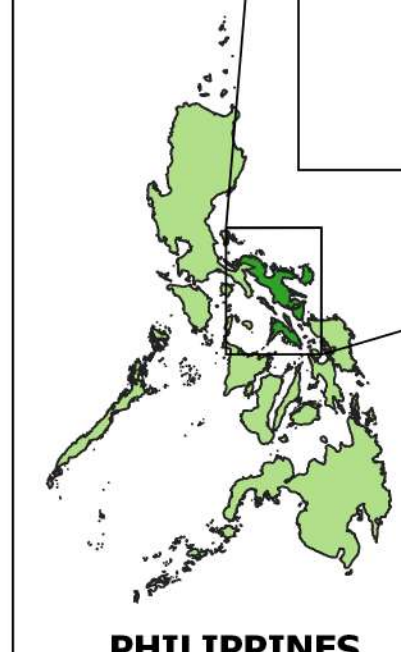
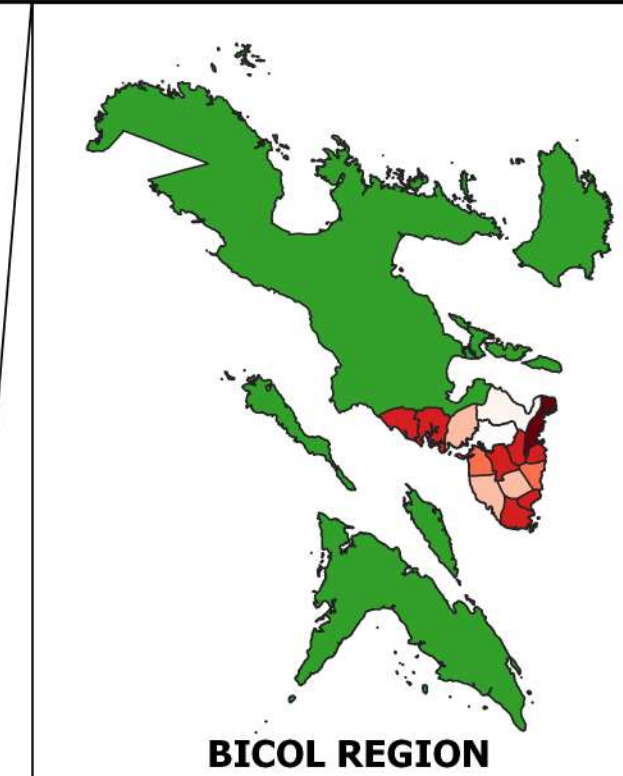
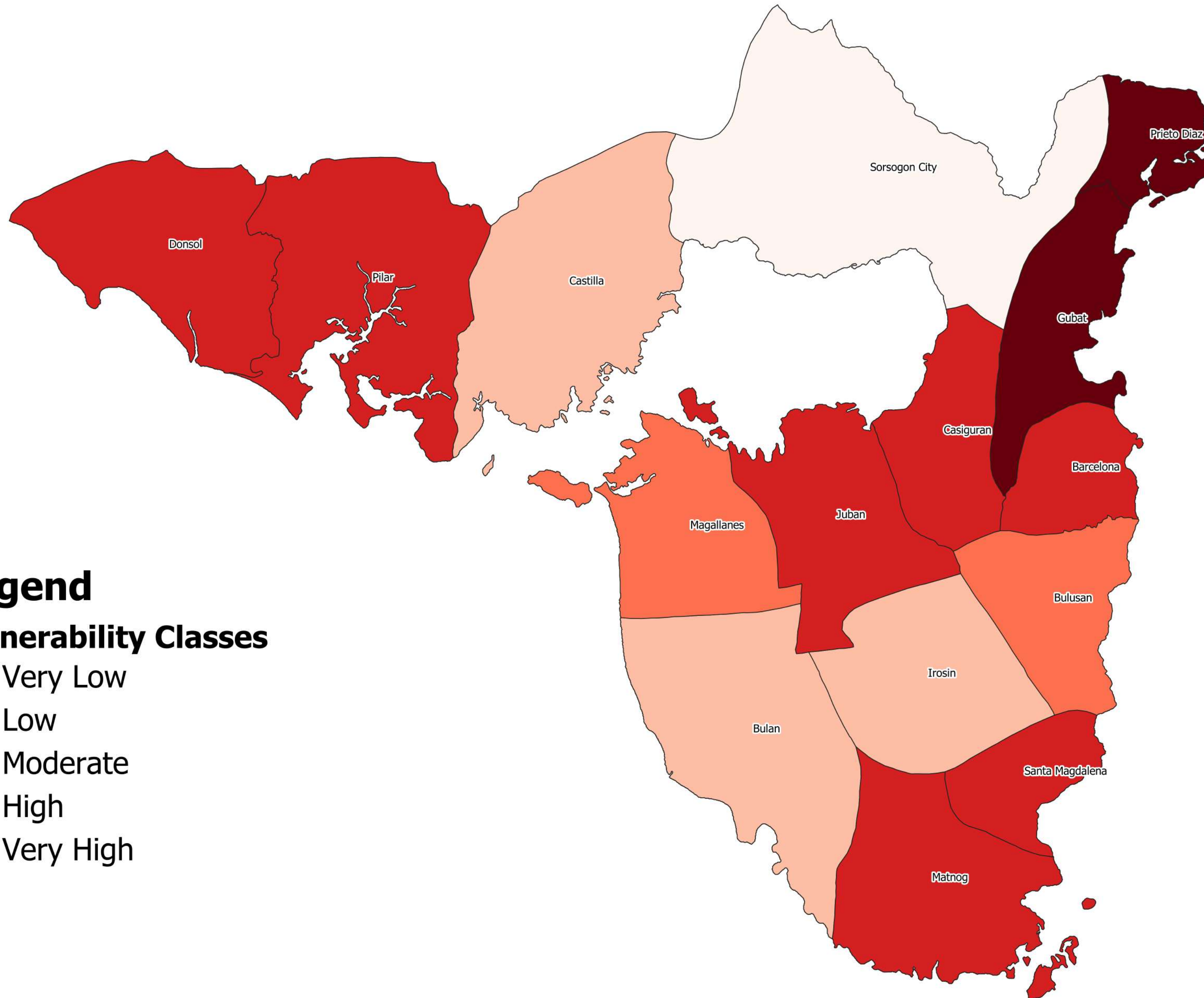
### Climate Risk Vulnerability Assessment (CRVA)



Scale - 1:175000  
 CRS - WGS84

**Legend**  
**Vulnerability Classes**

- Very Low
- Low
- Moderate
- High
- Very High



PHILIPPINES