
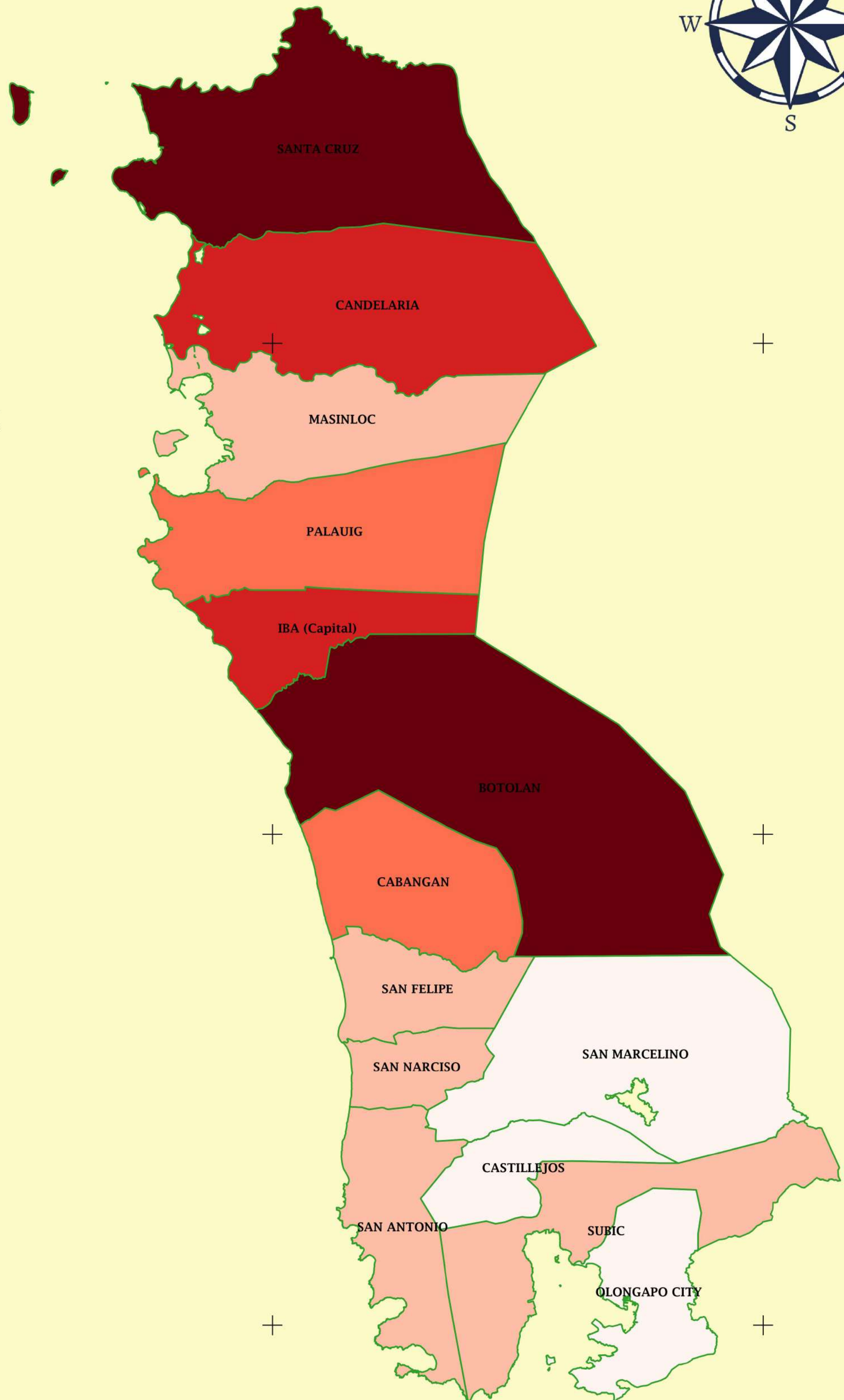


# PROVINCE OF ZAMBALES HAZARD INDEX




## LEGEND

- VERY LOW
- LOW
- MODERATE
- HIGH
- VERY HIGH

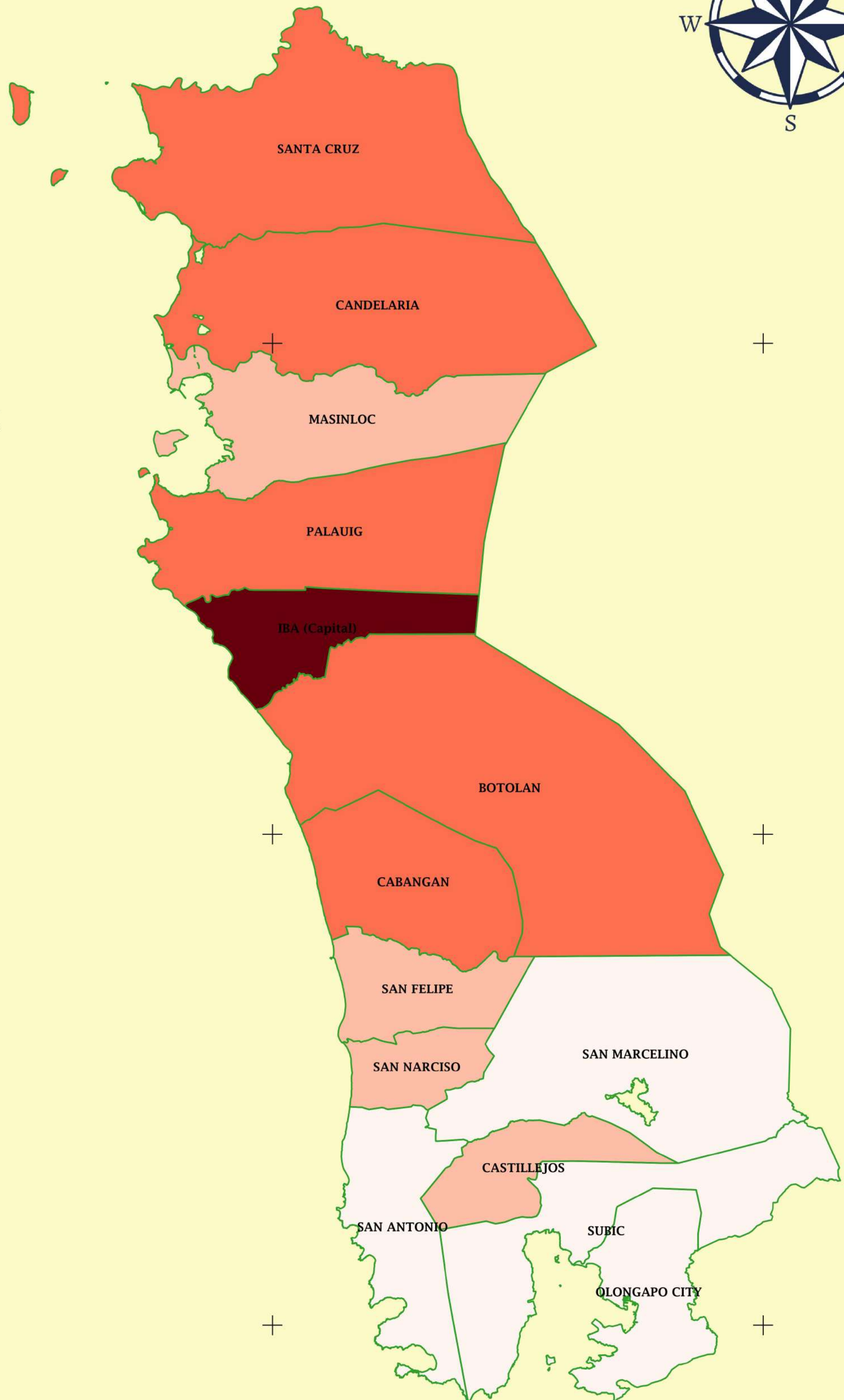


# PROVINCE OF ZAMBALES TYPHOON HAZARD




## LEGEND

- VERY LOW
- LOW
- MODERATE
- HIGH
- VERY HIGH

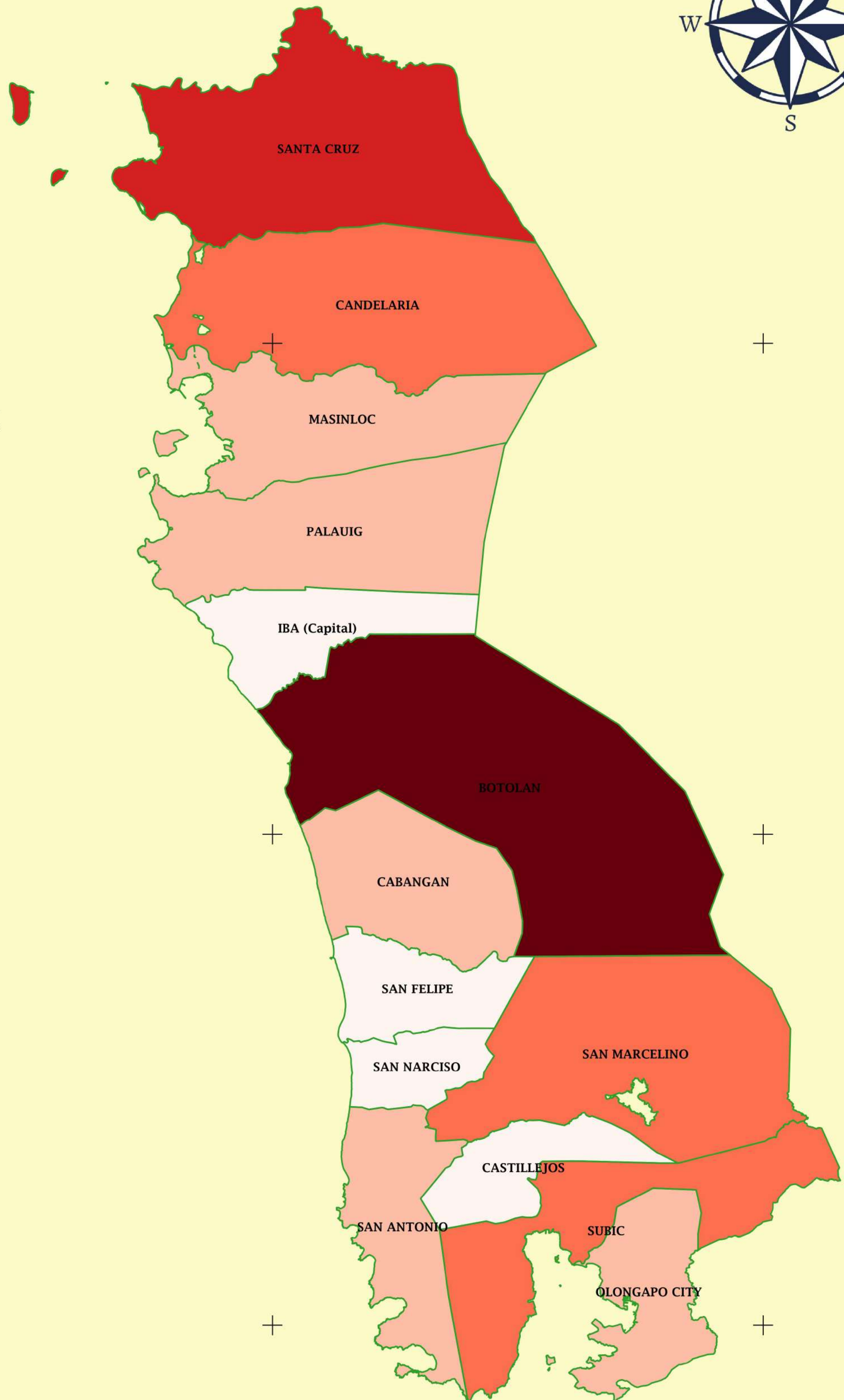


# PROVINCE OF ZAMBALES DROUGHT HAZARD




## LEGEND

- VERY LOW
- LOW
- MODERATE
- HIGH
- VERY HIGH

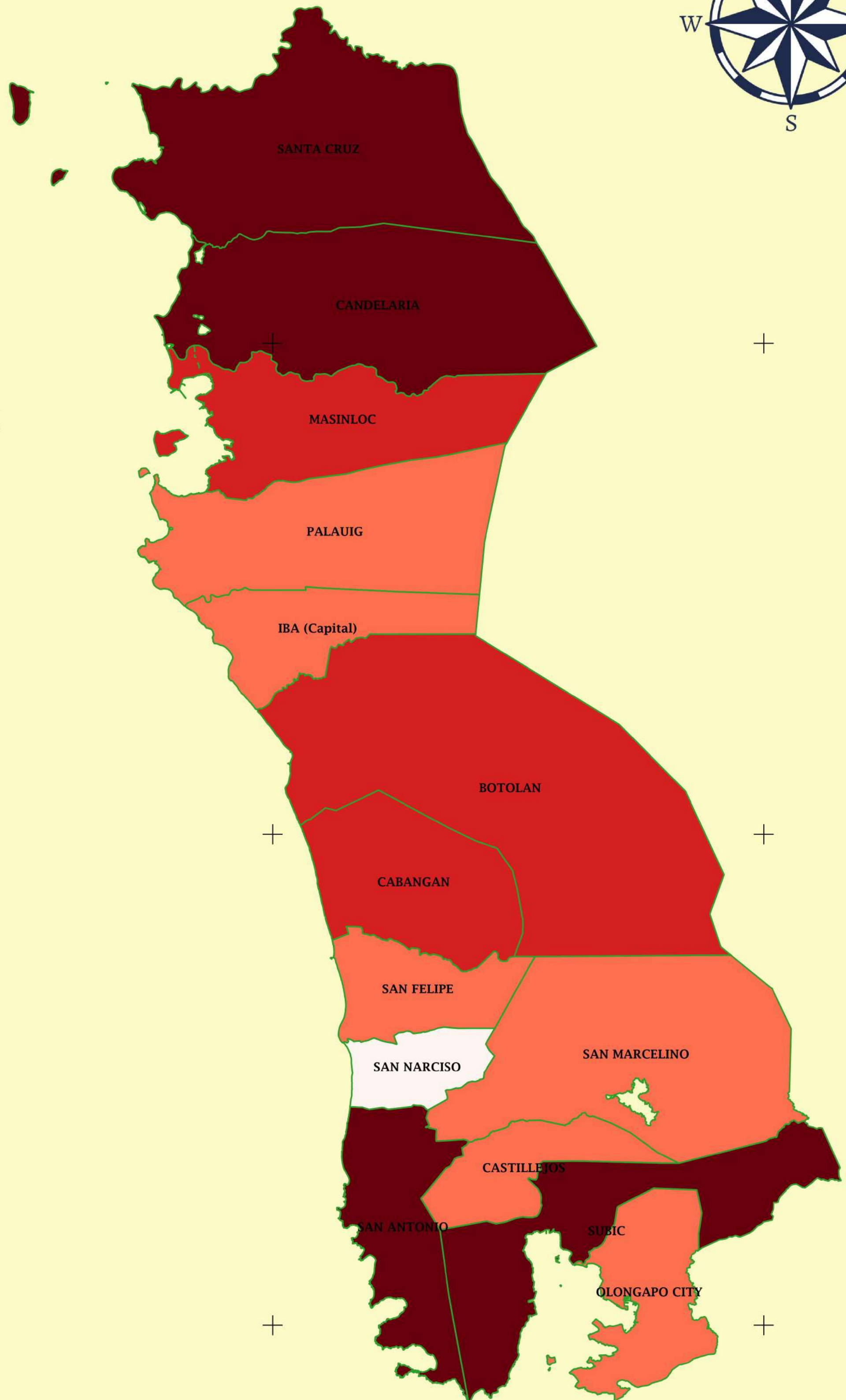


# PROVINCE OF ZAMBALES EROSION HAZARD




## LEGEND

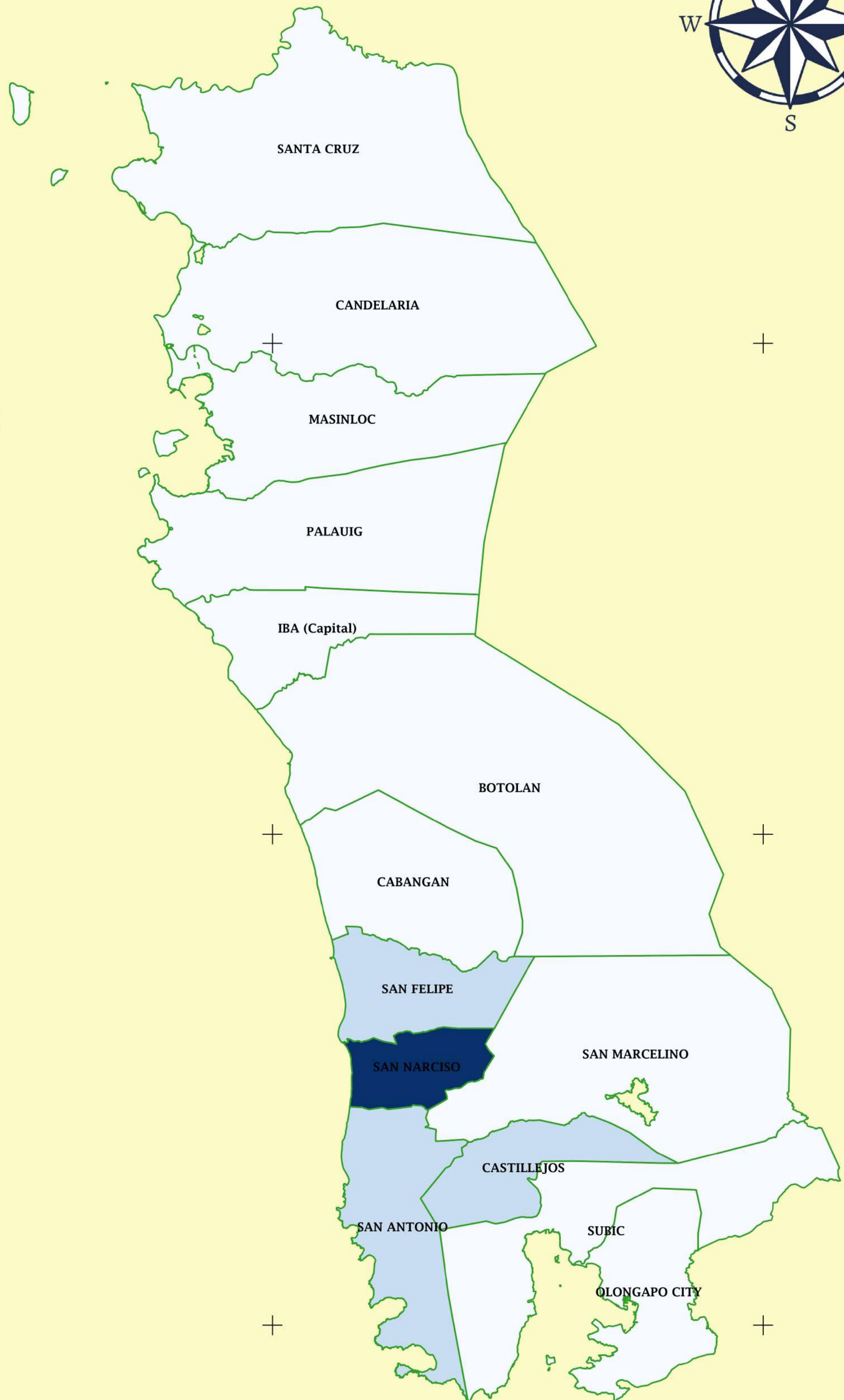

- VERY LOW
- LOW
- MODERATE
- HIGH
- VERY HIGH




# PROVINCE OF ZAMBALES FLOODING HAZARD



## LEGEND

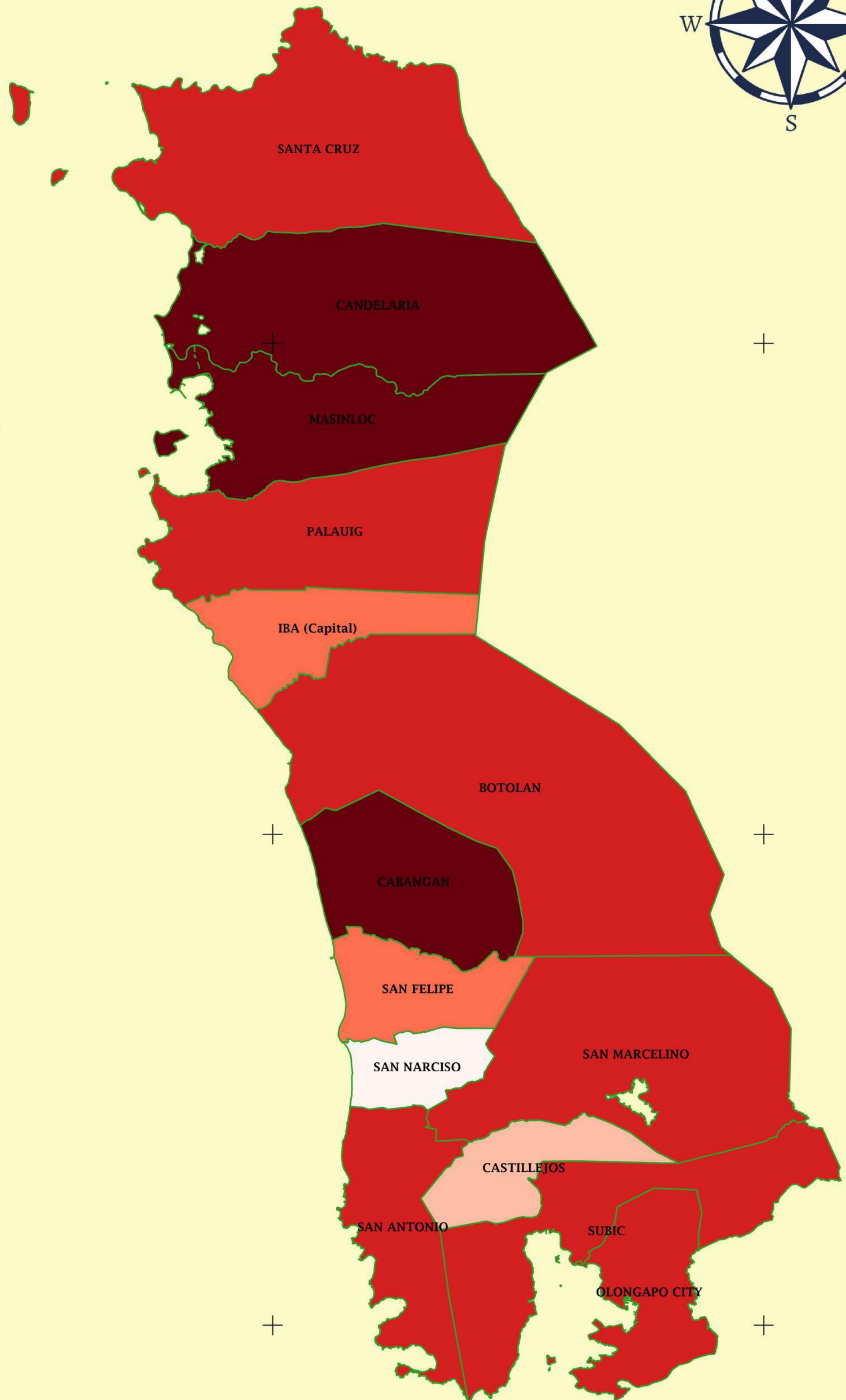


# PROVINCE OF ZAMBALES LANDSLIDE HAZARD



## LEGEND

- VERY LOW
- LOW
- MODERATE
- HIGH
- VERY HIGH

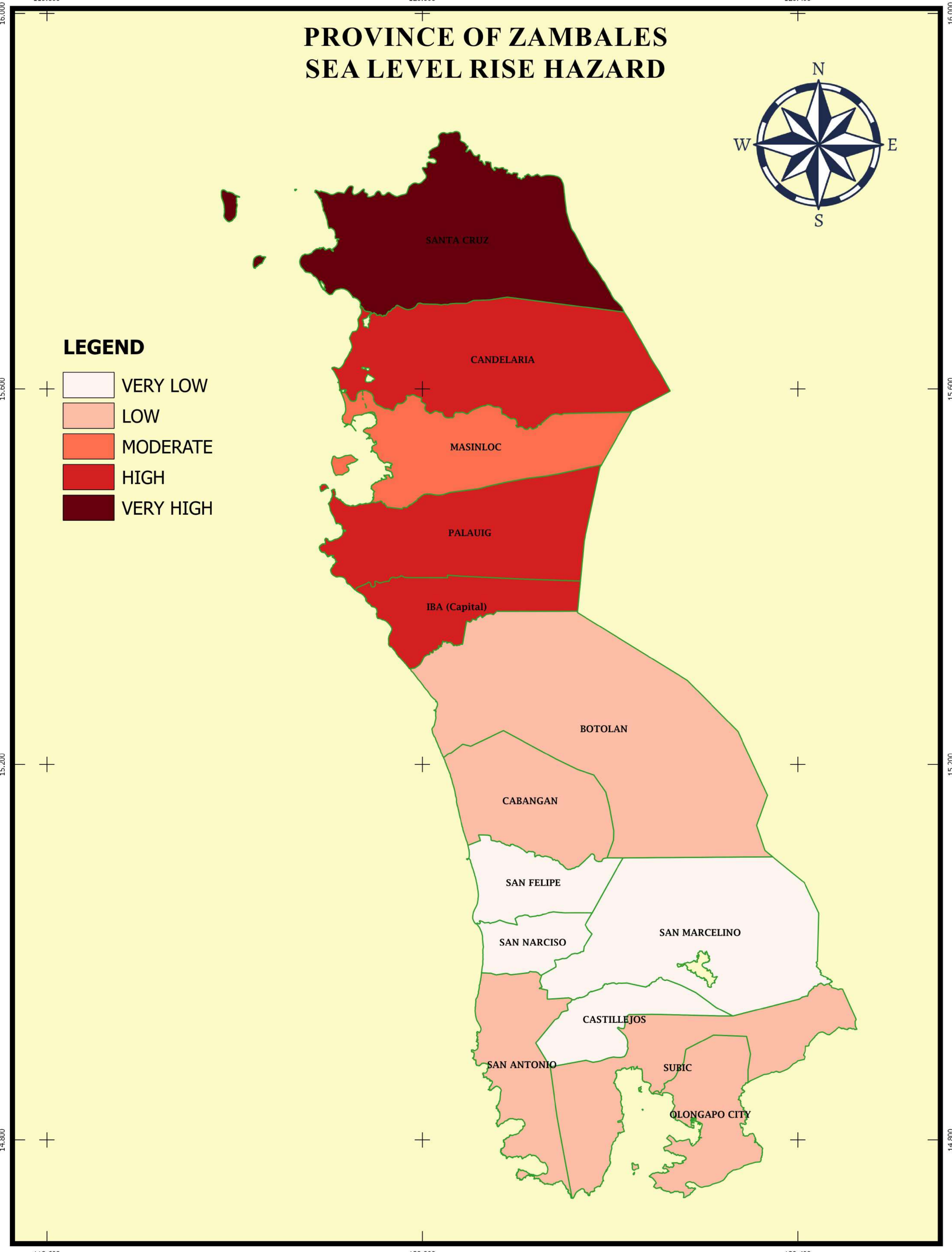
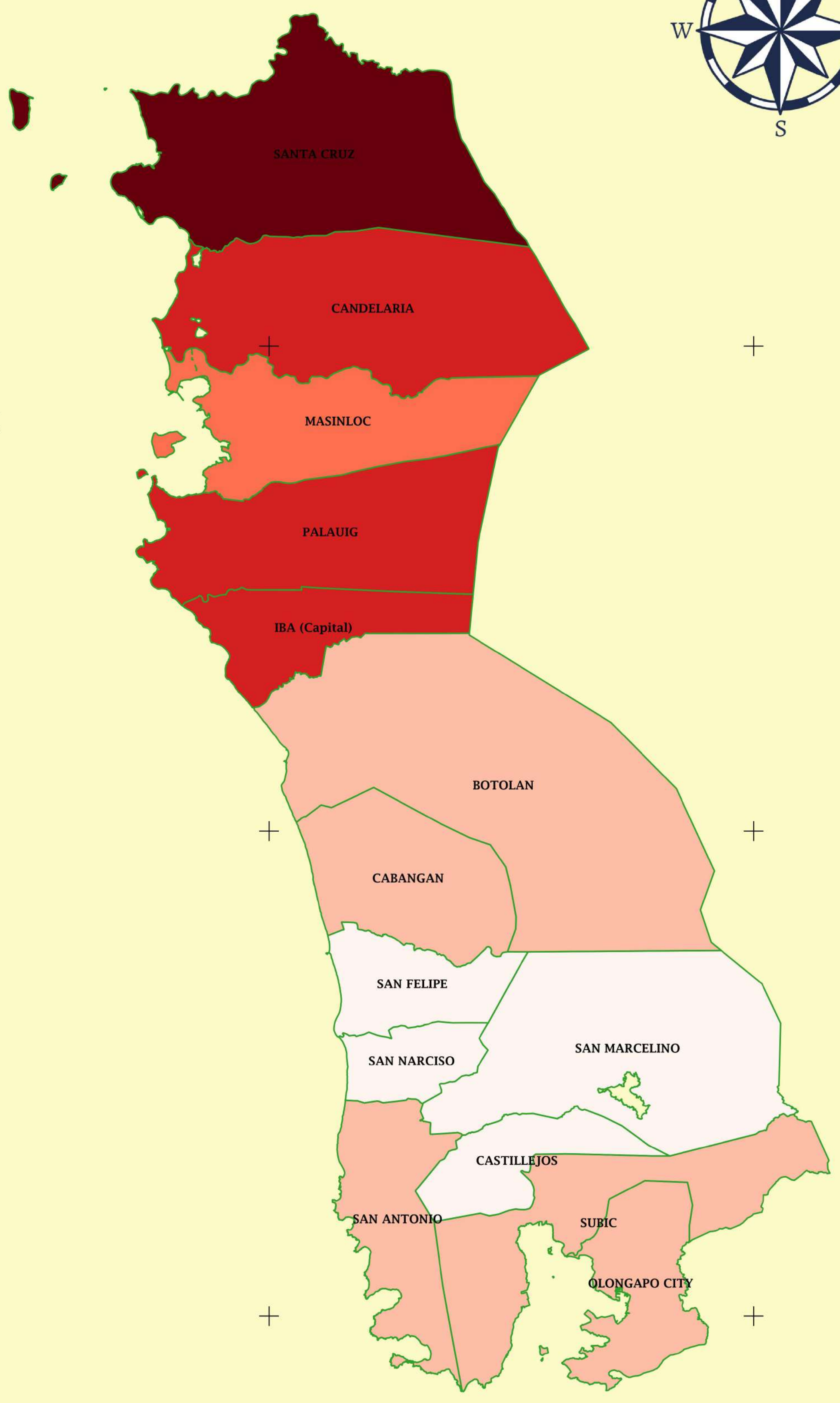


# PROVINCE OF ZAMBALES SEA LEVEL RISE HAZARD




## LEGEND

- VERY LOW
- LOW
- MODERATE
- HIGH
- VERY HIGH



# PROVINCE OF ZAMBALES STROM SURGE HAZARD



## LEGEND

- VERY LOW
- LOW
- MODERATE
- HIGH
- VERY HIGH

