

123.000

123.200

123.400

123.600

8.800

8.600

8.400

8.800

8.600

8.400

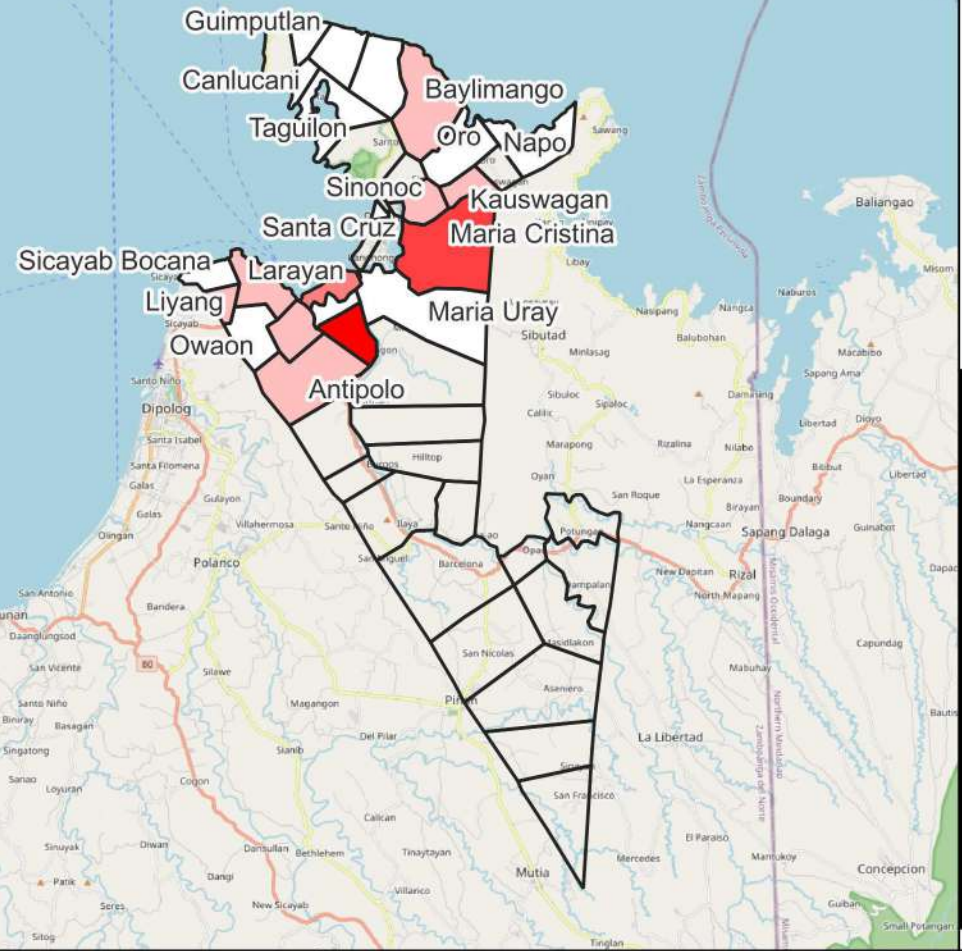
TSUNAMI HAZARD MAP

Dapitan City, Zamboanga del Norte



Legend

- Very Low
- Low
- Moderate
- High
- Very High



123.000

123.200

123.400

123.600

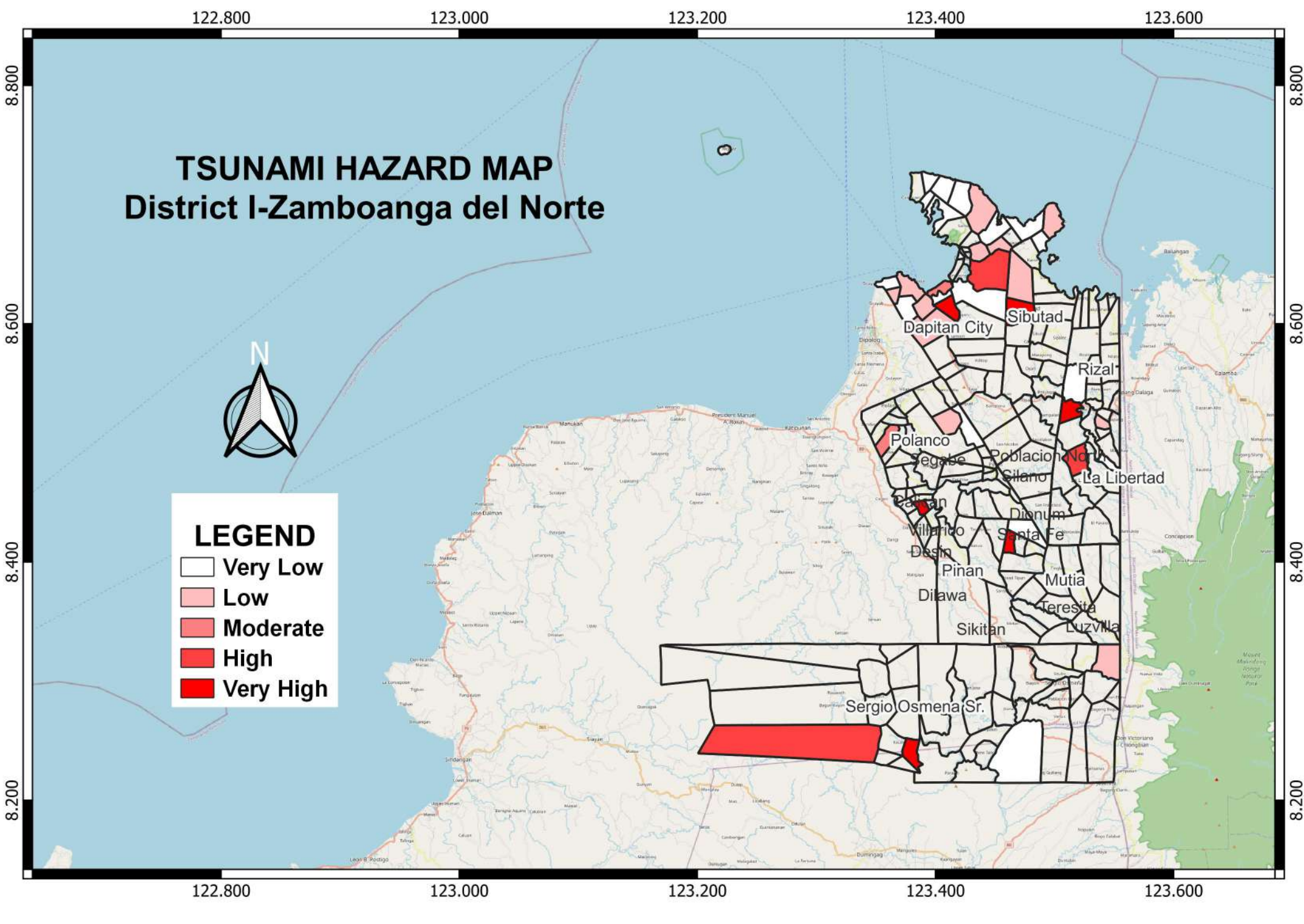
TSUNAMI HAZARD MAP

District I-Zamboanga del Norte



LEGEND

- Very Low
- Low
- Moderate
- High
- Very High



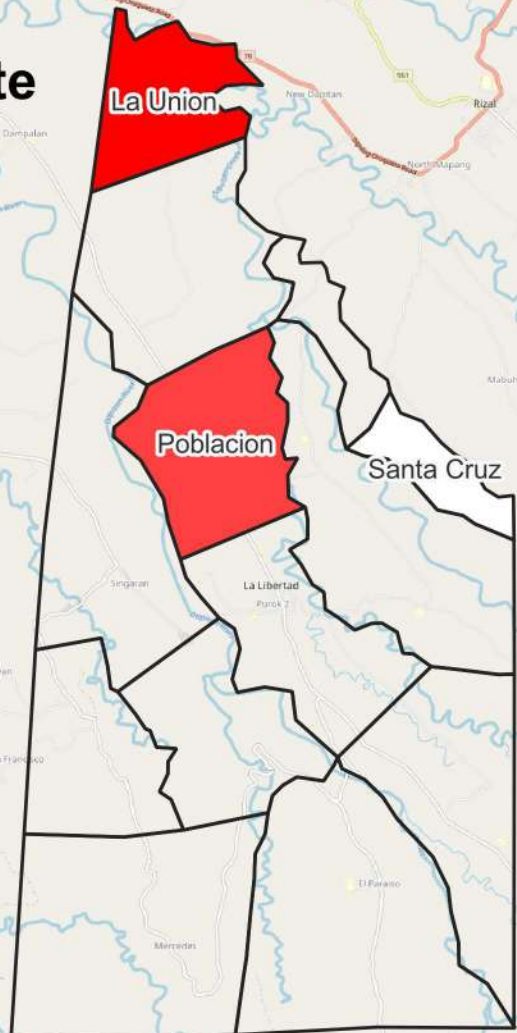
TSUNAMI HAZARD MAP

La Libertad, Zamboanga del Norte



Legend

- Very Low
- Low
- Moderate
- High
- Very High



123.400

123.600

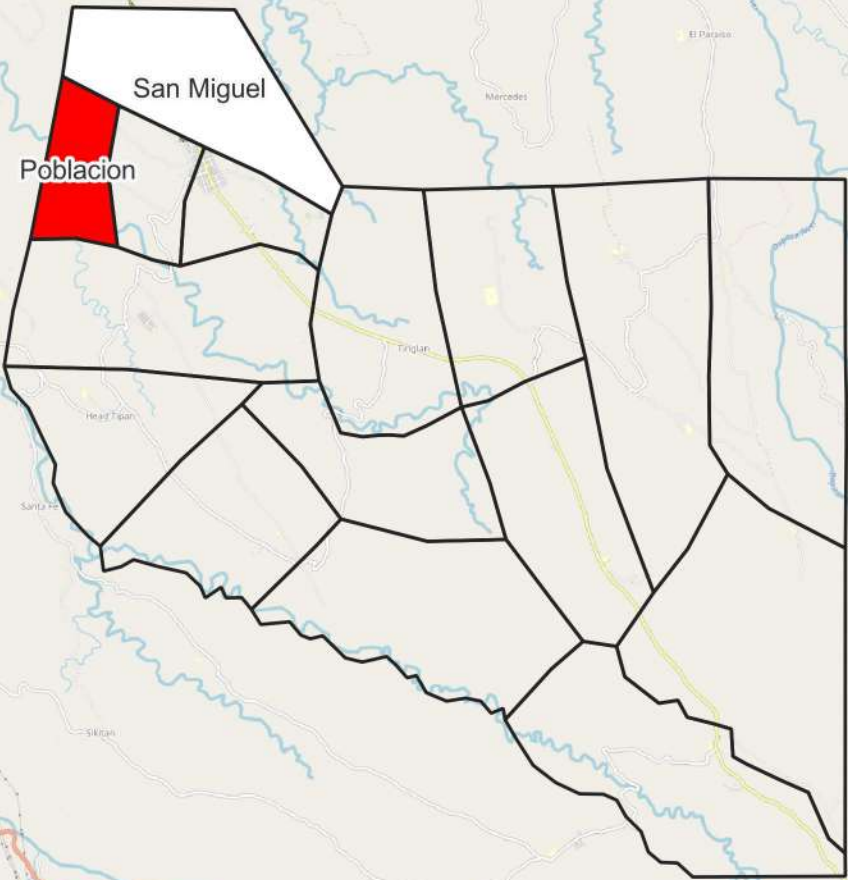
TSUNAMI HAZARD MAP

Mutia, Zamboanga del Norte



Legend

- Very Low
- Low
- Moderate
- High
- Very High



8.400

8.400

123.400

123.600

123.200

123.400

TSUNAMI HAZARD MAP

Sergio Osmeña Sr., Zamboanga del Norte

8.400

8.400



Legend

- Very Low
- Low
- Moderate
- High
- Very High



8.200

8.200

123.200

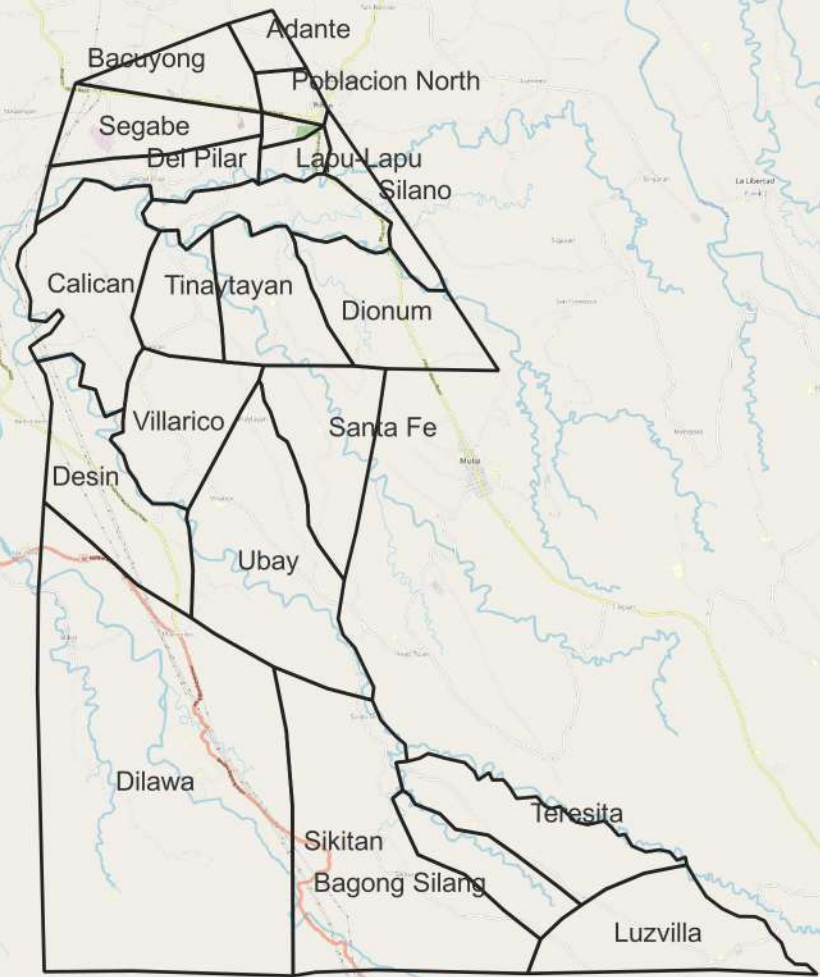
123.400

TSUNAMI HAZARD MAP Piñan, Zamboanga del Norte



Legend

- Very Low
- Low
- Moderate
- High
- Very High



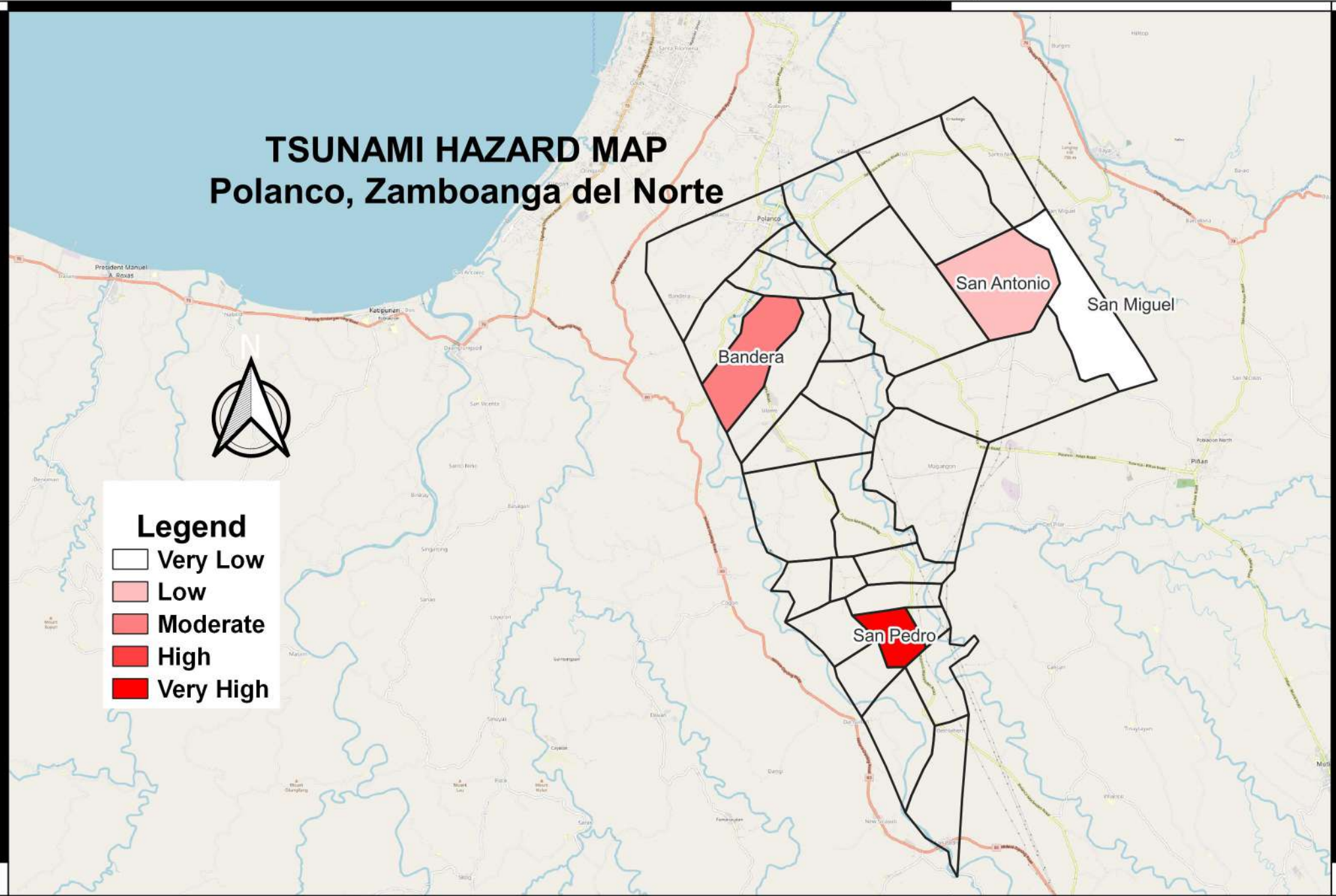
TSUNAMI HAZARD MAP

Polanco, Zamboanga del Norte



Legend

- Very Low
- Low
- Moderate
- High
- Very High



123.400

123.600

TSUNAMI HAZARD MAP Rizal, Zamboanga del Norte

8.600

8.600



Legend

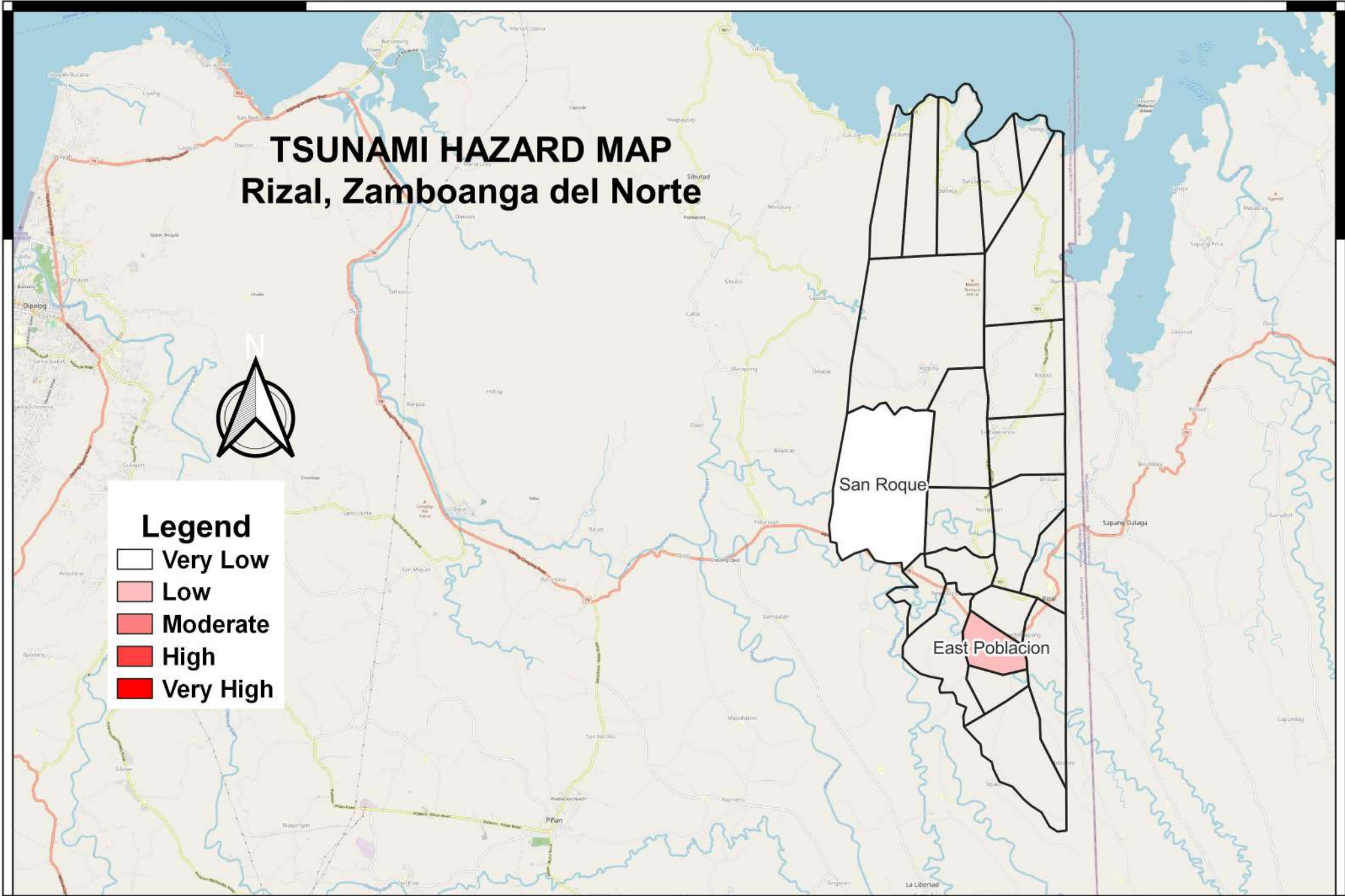
- Very Low
- Low
- Moderate
- High
- Very High

San Roque

East Poblacion

123.400

123.600



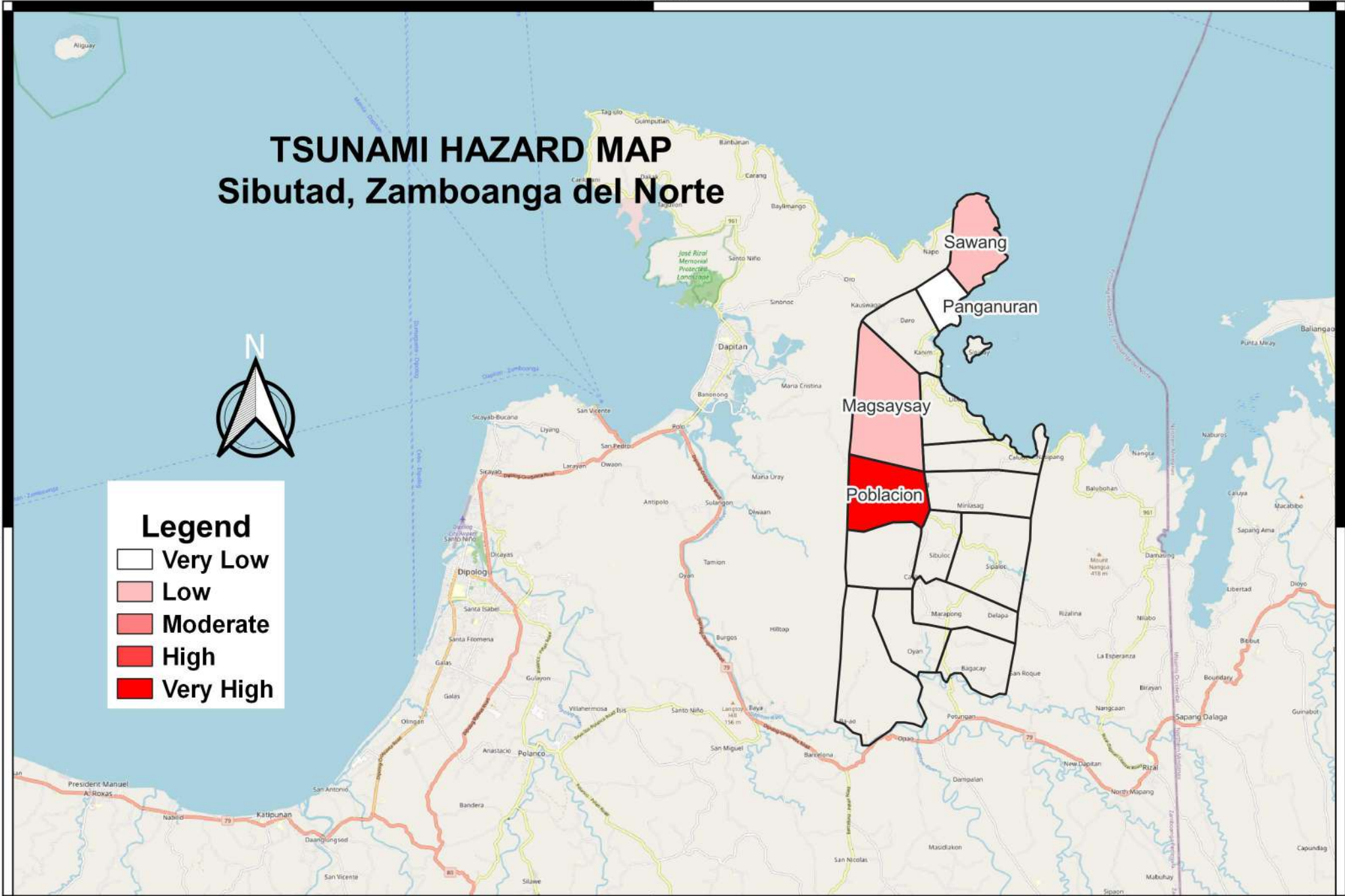
TSUNAMI HAZARD MAP

Sibutad, Zamboanga del Norte



Legend

- Very Low
- Low
- Moderate
- High
- Very High



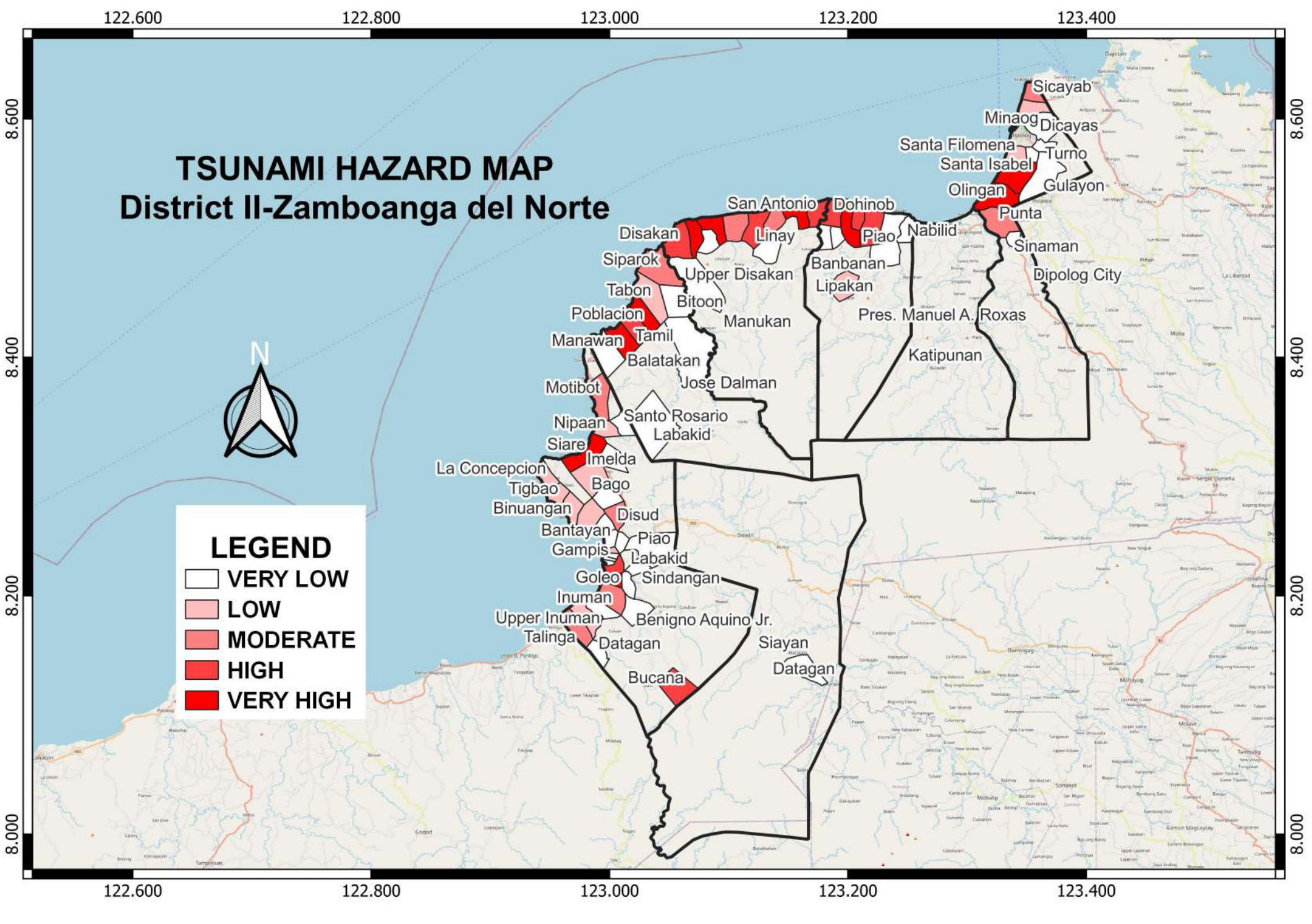
TSUNAMI HAZARD MAP

District II-Zamboanga del Norte



LEGEND

- VERY LOW
- LOW
- MODERATE
- HIGH
- VERY HIGH



123.000

123.200

123.400

8.600

8.600

TSUNAMI HAZARD MAP

Dipolog City, Zamboanga del Norte



LEGEND

- VERY LOW
- LOW
- MODERATE
- HIGH
- VERY HIGH



8.400

8.400

123.000

123.200

123.400

123.000

123.200

TSUNAMI HAZARD MAP Jose Dalman, Zamboanga del Norte



LEGEND

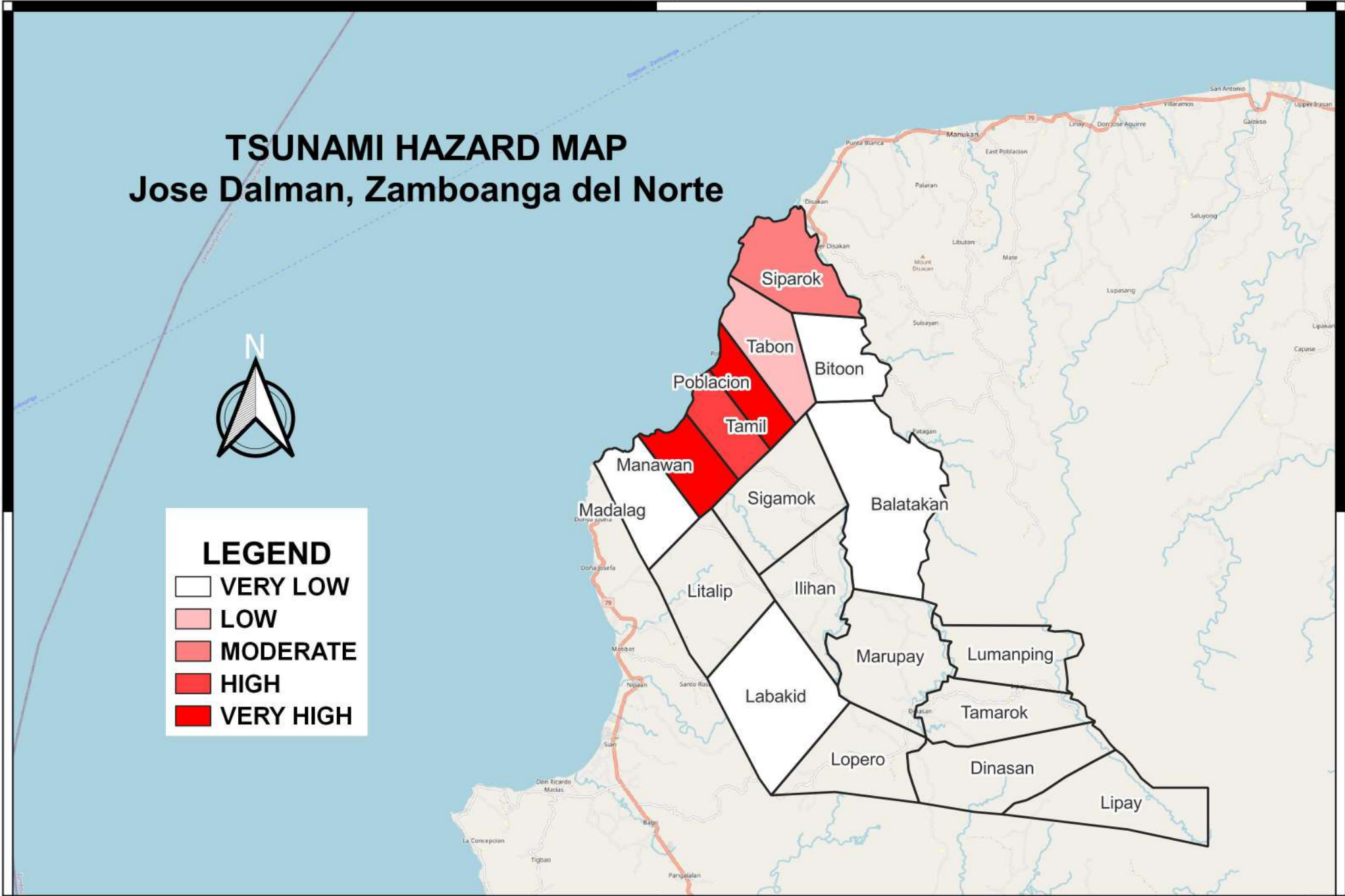
- VERY LOW
- LOW
- MODERATE
- HIGH
- VERY HIGH

8.400

8.400

123.000

123.200



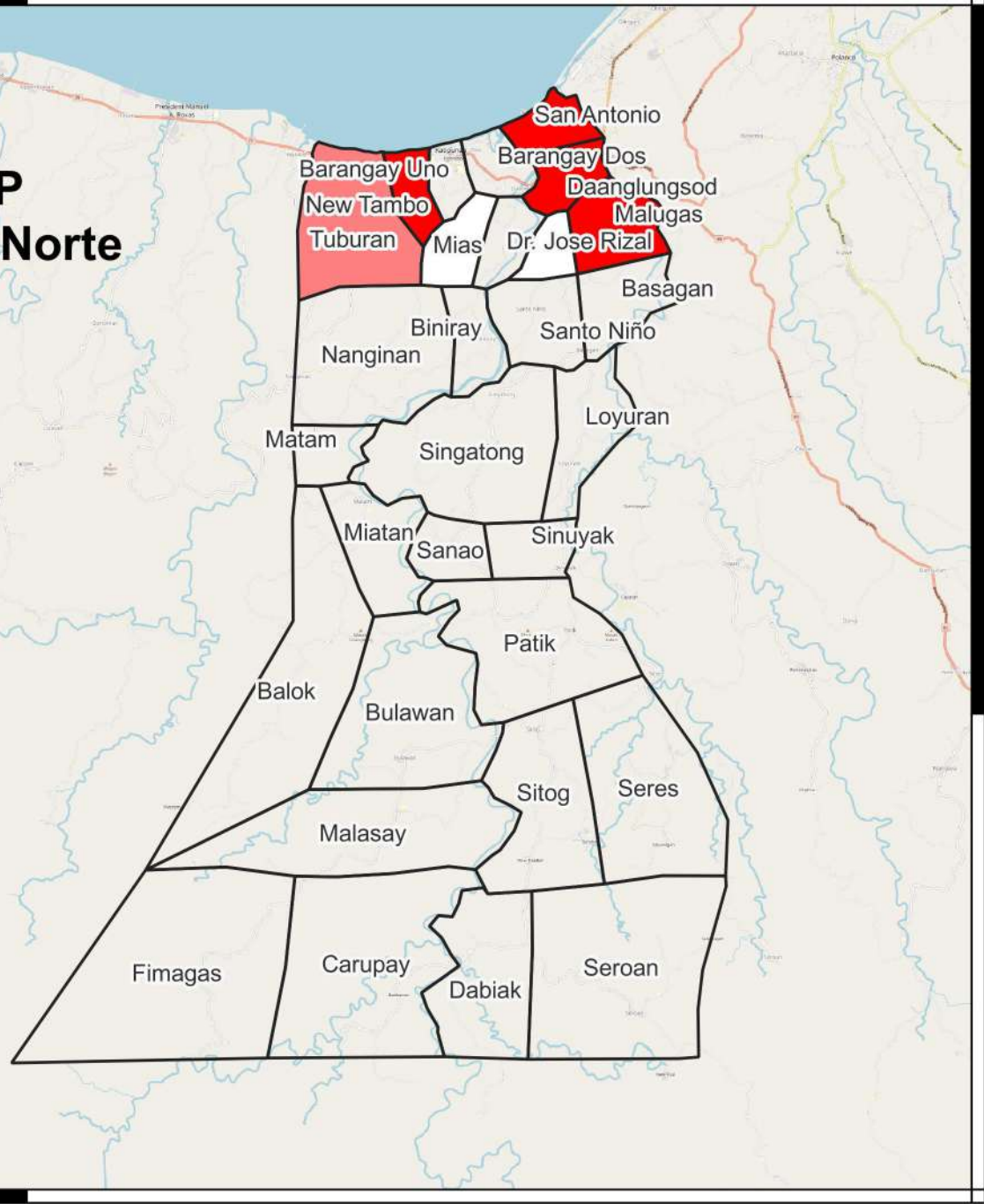
TSUNAMI HAZARD MAP

Katipunan, Zamboanga del Norte



LEGEND

- VERY LOW
- LOW
- MODERATE
- HIGH
- VERY HIGH



8.400

8.400

123.000

123.200

TSUNAMI HAZARD MAP Manuakan, Zamboanga del Norte



LEGEND

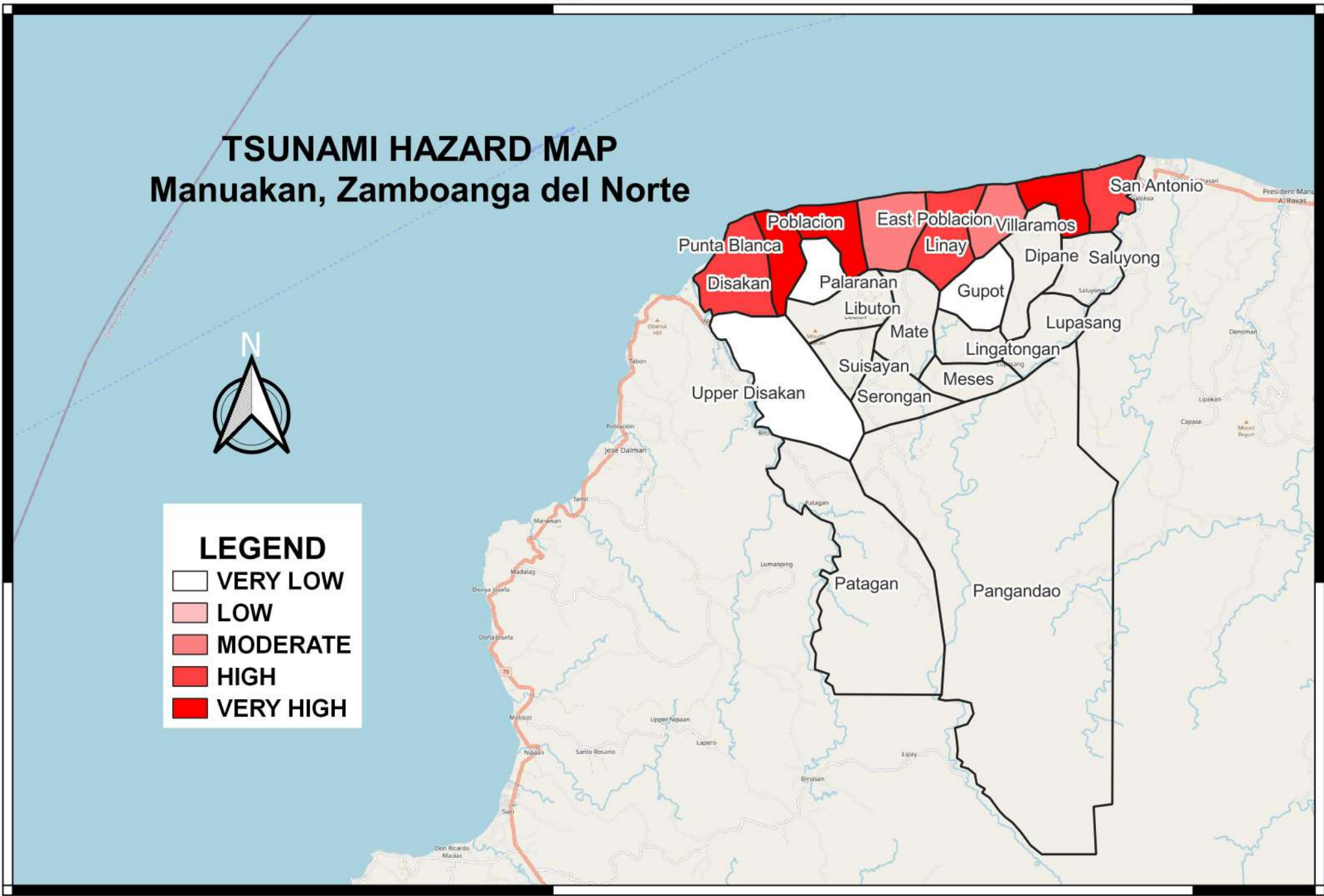
- VERY LOW
- LOW
- MODERATE
- HIGH
- VERY HIGH

8.400

8.400

123.000

123.200



123.000






123.200

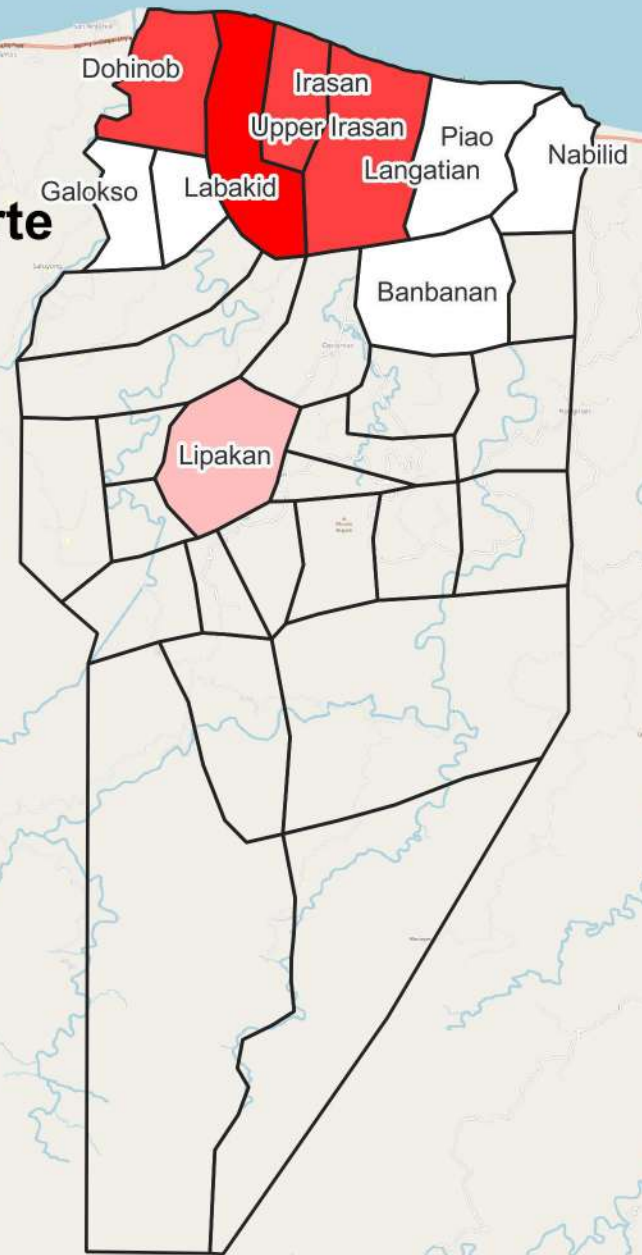
TSUNAMI HAZARD MAP

Pres. Manuel A. Roxas, Zamboanga del Norte



LEGEND

-  VERY LOW
-  LOW
-  MODERATE
-  HIGH
-  VERY HIGH



8.400

8.400

123.000

123.200

122.800 123.000 123.200

TSUNAMI HAZARD MAP

Siayan, Zamboanga del Norte

8.200



LEGEND

- VERY LOW
- LOW
- MODERATE
- HIGH
- VERY HIGH

8.000

8.200

8.000

122.800

123.000

123.200



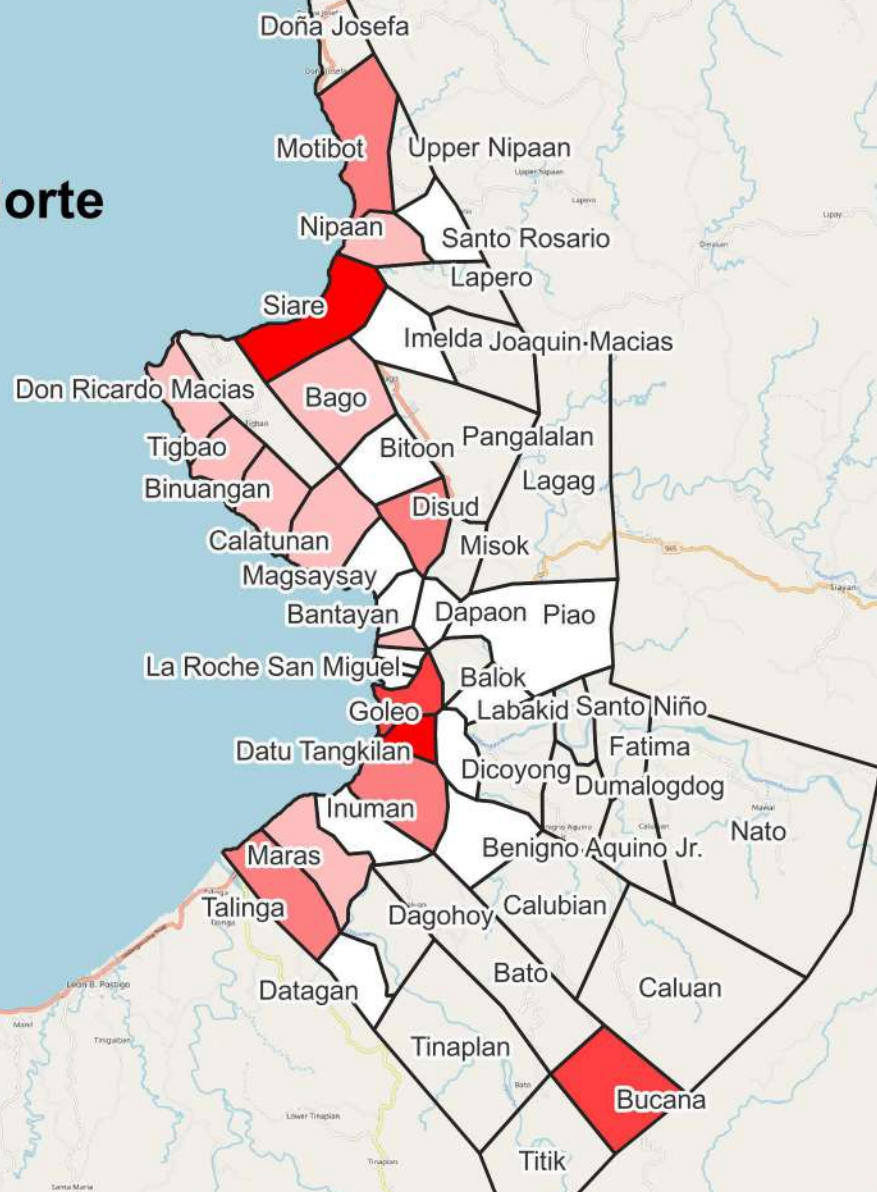
TSUNAMI HAZARD MAP

Sindangan, Zamboanga del Norte



LEGEND

- VERY LOW
- LOW
- MODERATE
- HIGH
- VERY HIGH



122.800

123.000

8.400

8.400

8.200

8.200

122.800

123.000

122.000 122.200 122.400

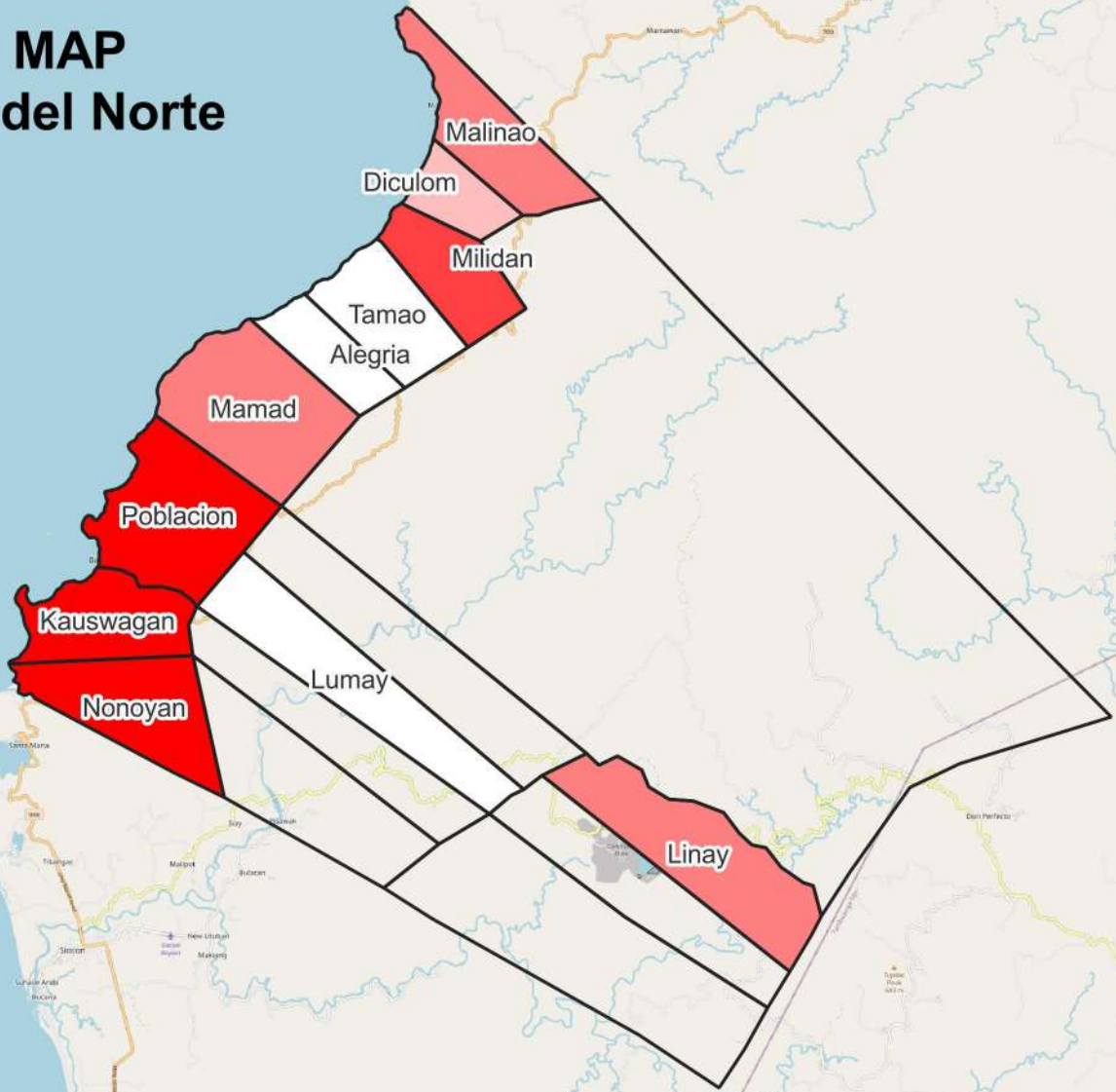
TSUNAMI HAZARD MAP

Baliguian, Zamboanga del Norte



LEGEND

- VERY LOW
- LOW
- MODERATE
- HIGH
- VERY HIGH



7.800

7.800

122.000

122.200

122.400

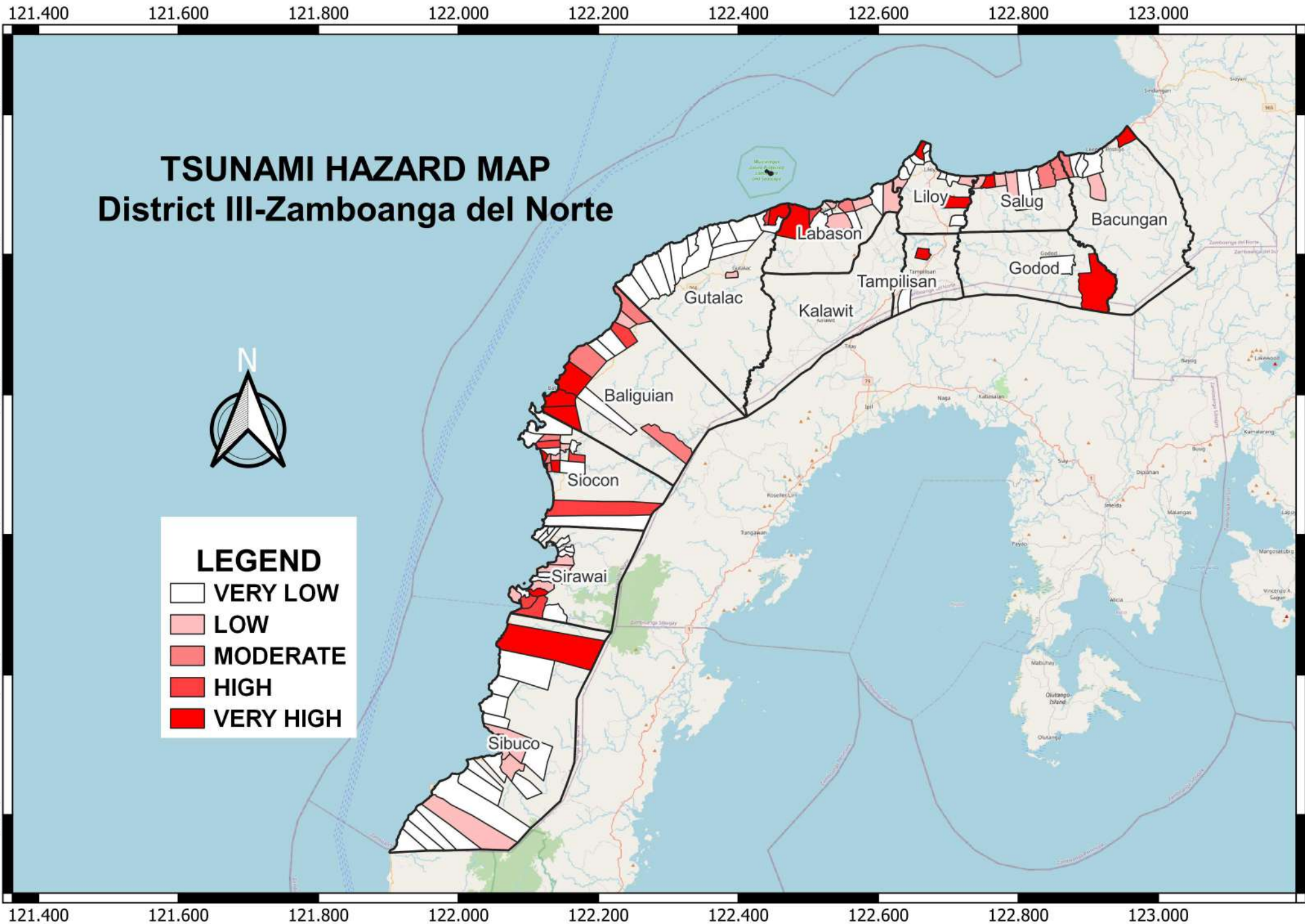
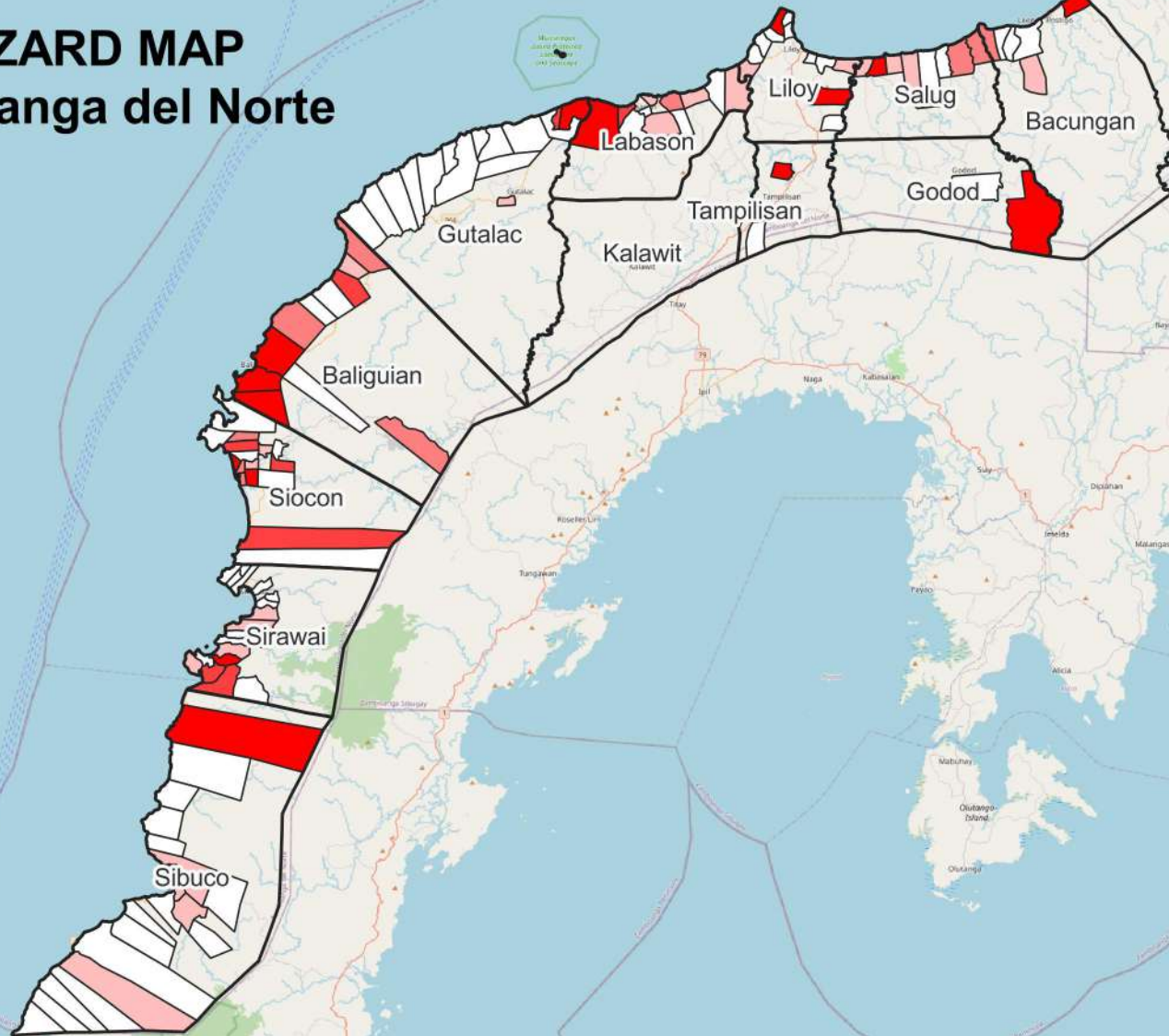
TSUNAMI HAZARD MAP

District III-Zamboanga del Norte



LEGEND

-  VERY LOW
-  LOW
-  MODERATE
-  HIGH
-  VERY HIGH



122.600

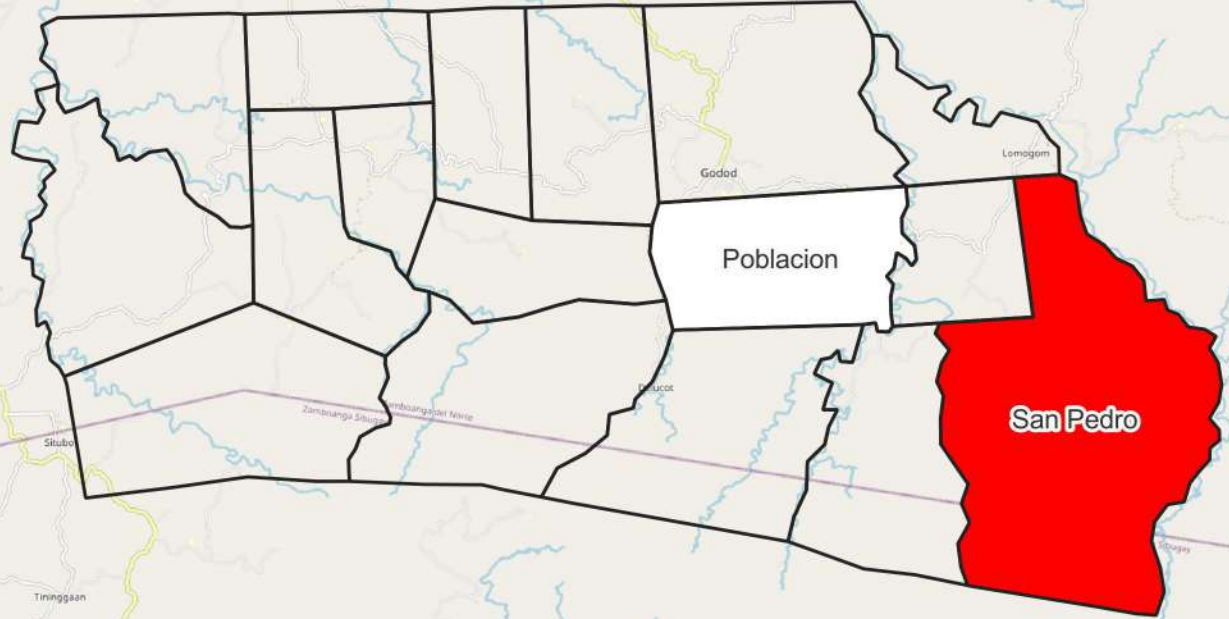
122.800

TSUNAMI HAZARD MAP Godod, Zamboanga del Norte



LEGEND

- VERY LOW
- LOW
- MODERATE
- HIGH
- VERY HIGH



8.000

8.000

122.600

122.800

122.000

122.200

122.400

TSUNAMI HAZARD MAP

Gutalac, Zamboanga del Norte

8.000

8.000



LEGEND

-  VERY LOW
-  LOW
-  MODERATE
-  HIGH
-  VERY HIGH

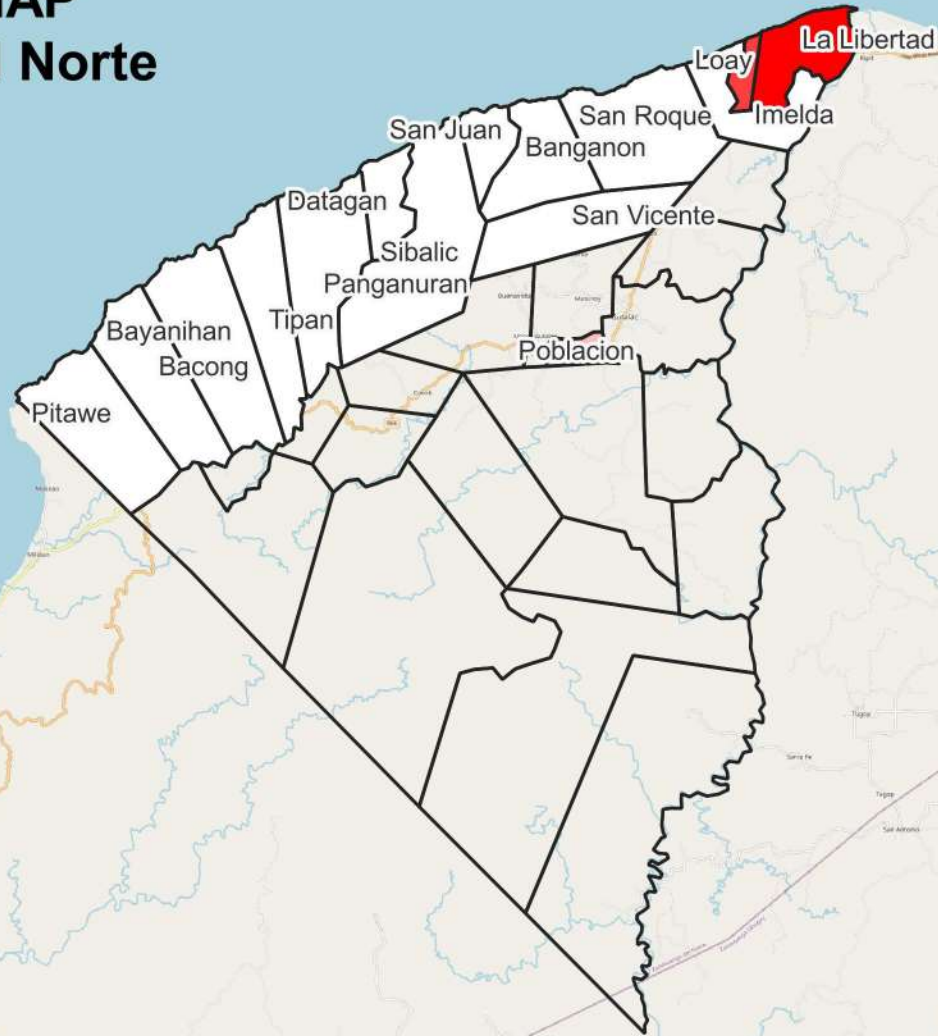
7.800

7.800

122.000

122.200

122.400



122.200

122.400

122.600

TSUNAMI HAZARD MAP Kalawit, Zamboanga del Norte

8.000

8.000



LEGEND

- VERY LOW
- LOW
- MODERATE
- HIGH
- VERY HIGH

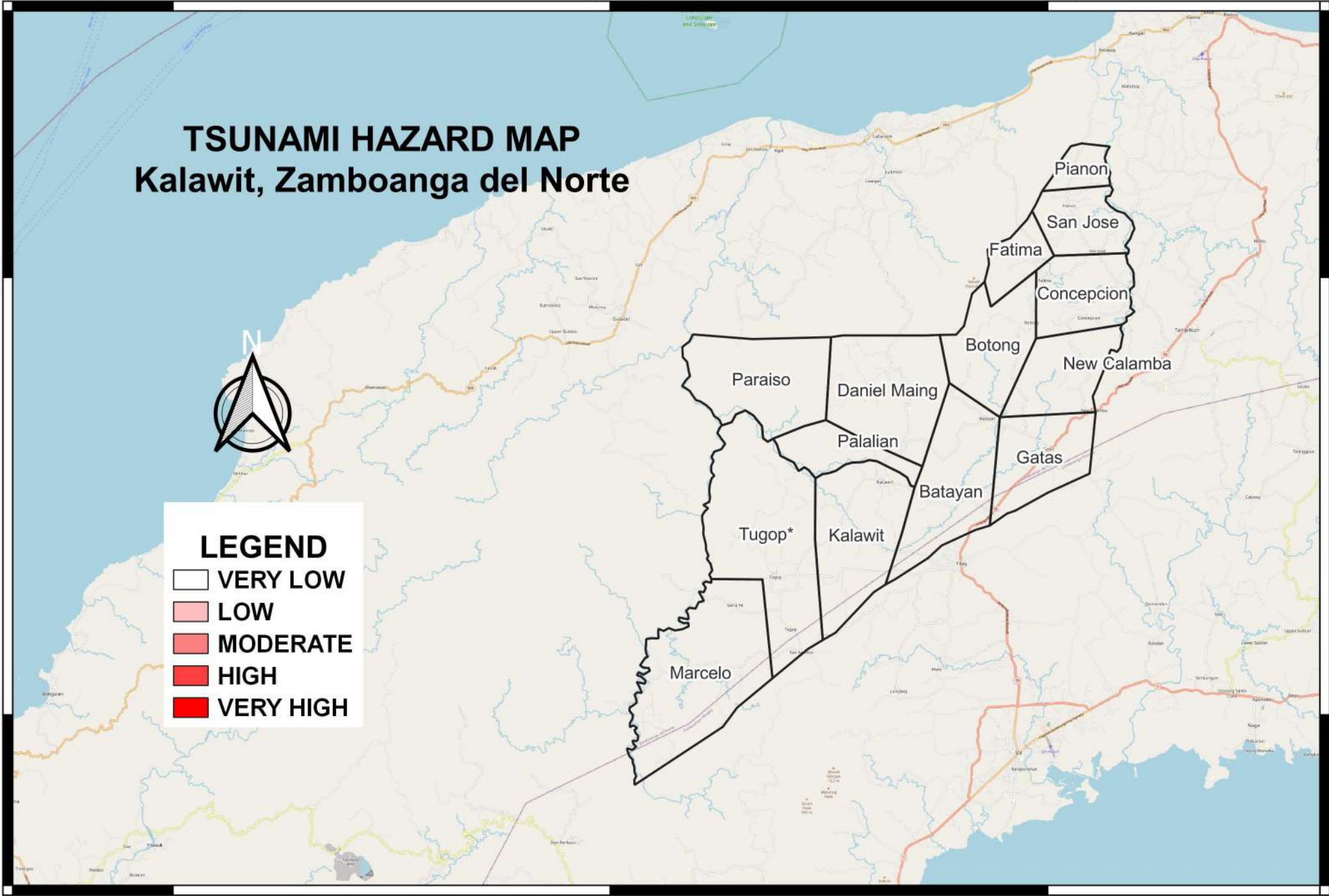
7.800

7.800

122.200

122.400

122.600



122.400

122.600

TSUNAMI HAZARD MAP

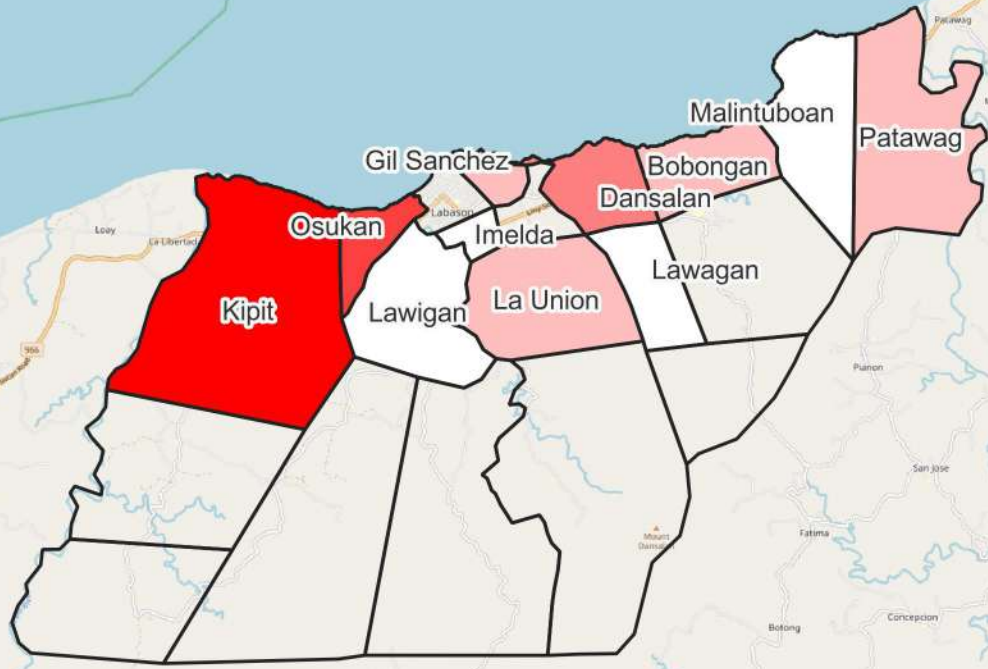
Labason, Zamboanga del Norte

Murcielagos Island Protected Landscape and Seascape



LEGEND

- VERY LOW
- LOW
- MODERATE
- HIGH
- VERY HIGH



8.000

8.000

122.400

122.600

122.600

122.800

123.000

8.200

8.200

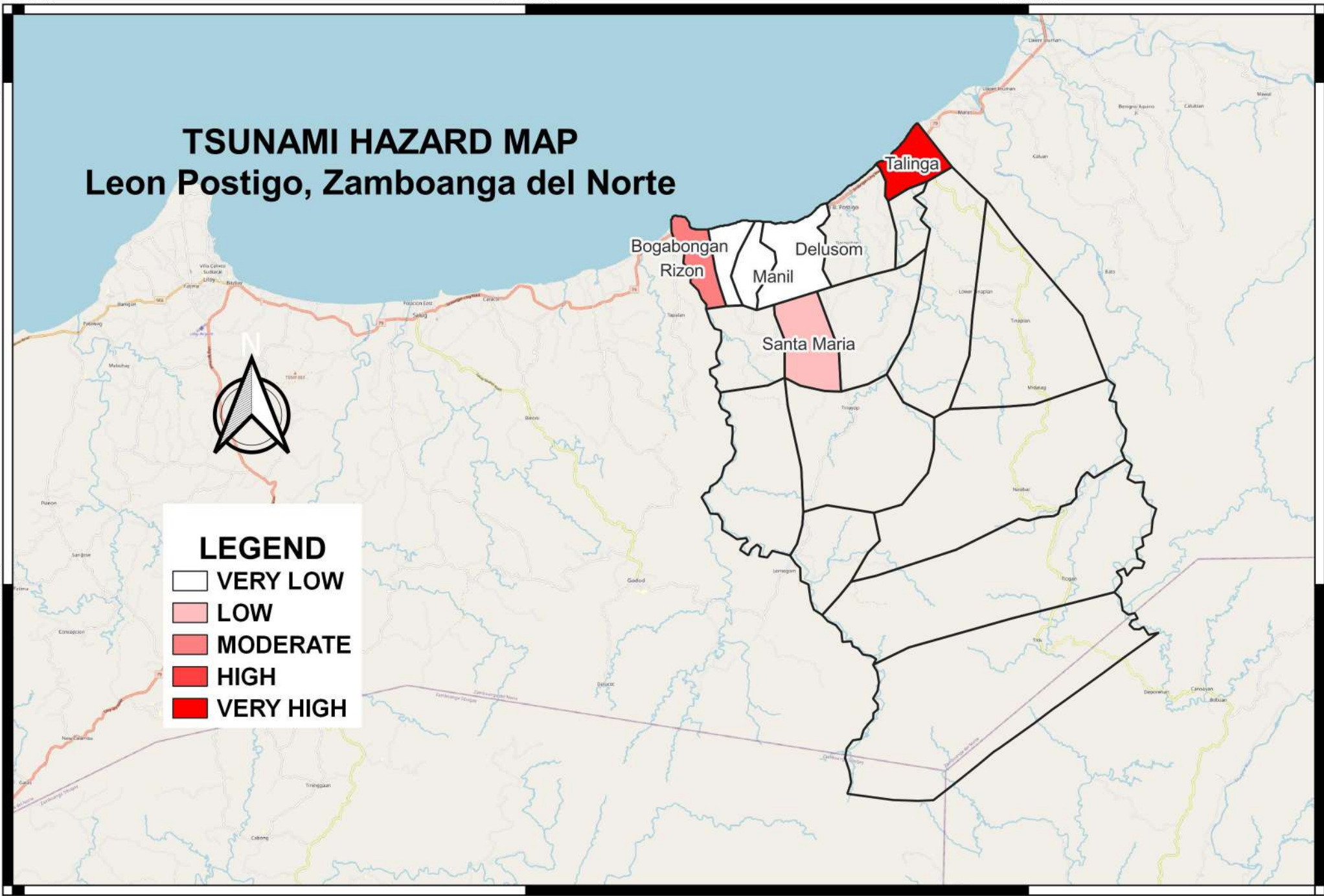
TSUNAMI HAZARD MAP

Leon Postigo, Zamboanga del Norte



LEGEND

- VERY LOW
- LOW
- MODERATE
- HIGH
- VERY HIGH



122.600

122.800

123.000

8.000

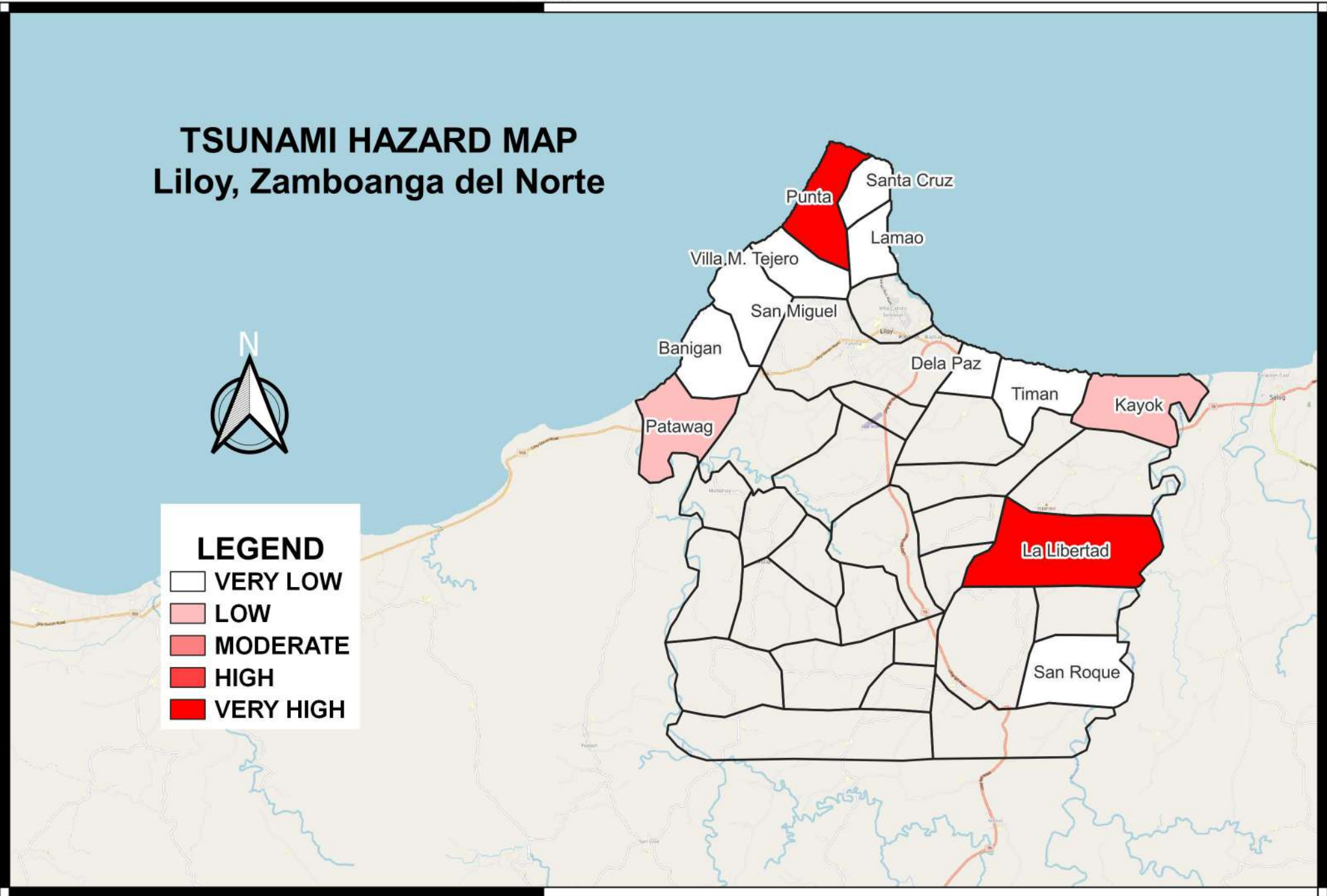
TSUNAMI HAZARD MAP

Liloy, Zamboanga del Norte



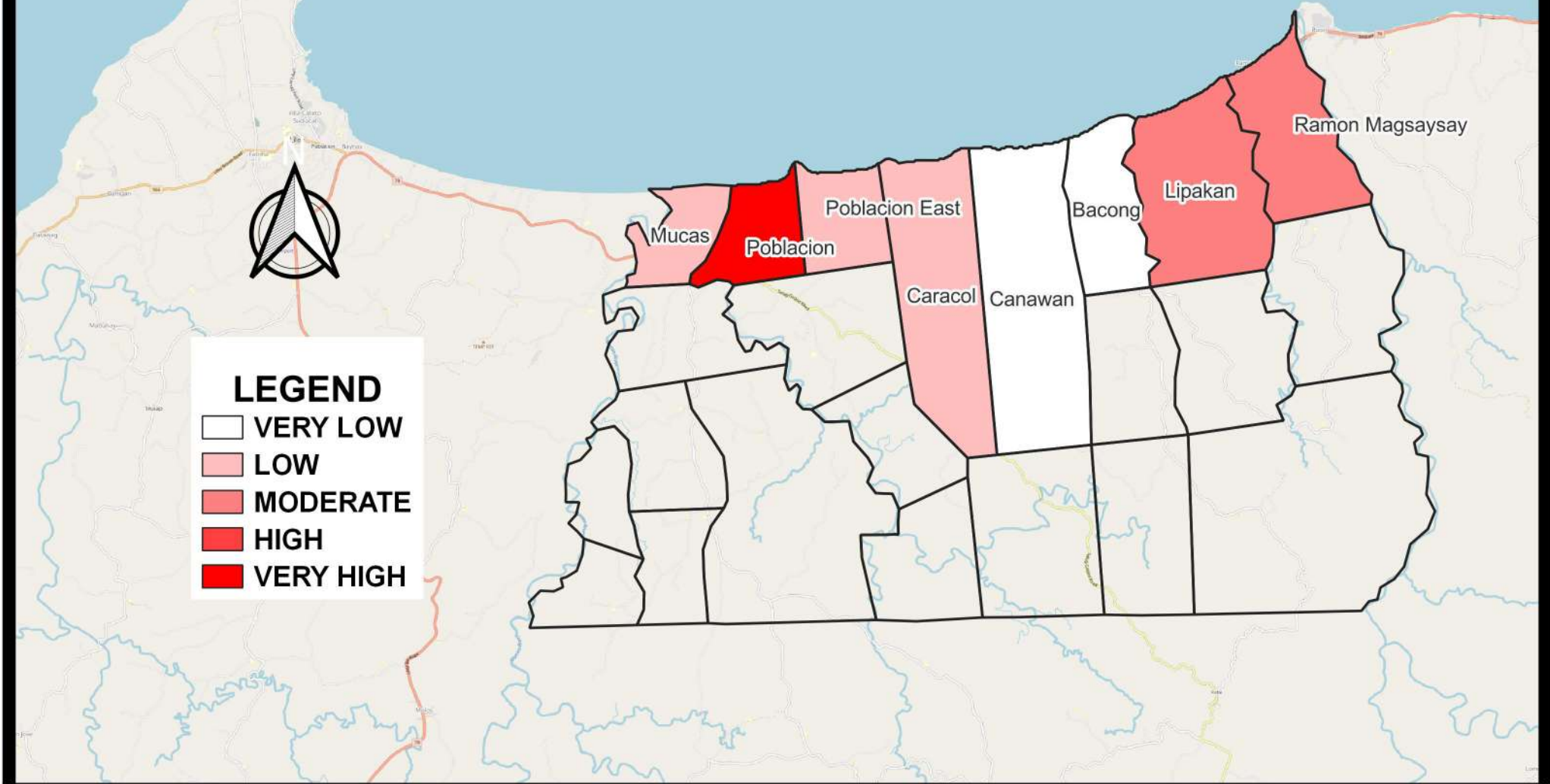
LEGEND

-  VERY LOW
-  LOW
-  MODERATE
-  HIGH
-  VERY HIGH



TSUNAMI HAZARD MAP

Salug, Zamboanga del Norte








LEGEND

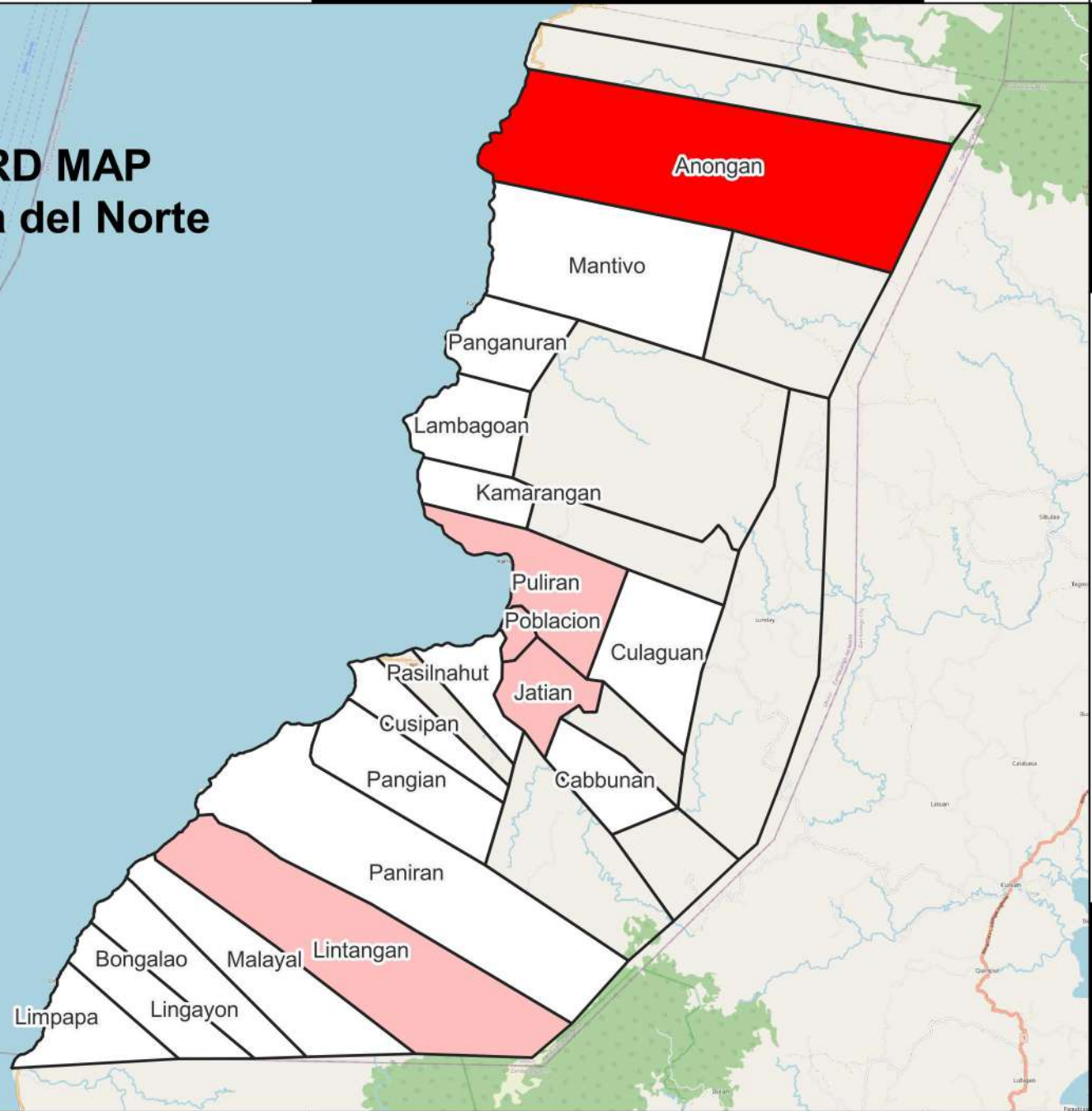
- VERY LOW
- LOW
- MODERATE
- HIGH
- VERY HIGH

TSUNAMI HAZARD MAP Sibuco, Zamboanga del Norte



LEGEND

-  VERY LOW
-  LOW
-  MODERATE
-  HIGH
-  VERY HIGH



121.800

122.000

122.200

7.400

7.400

7.200

7.200

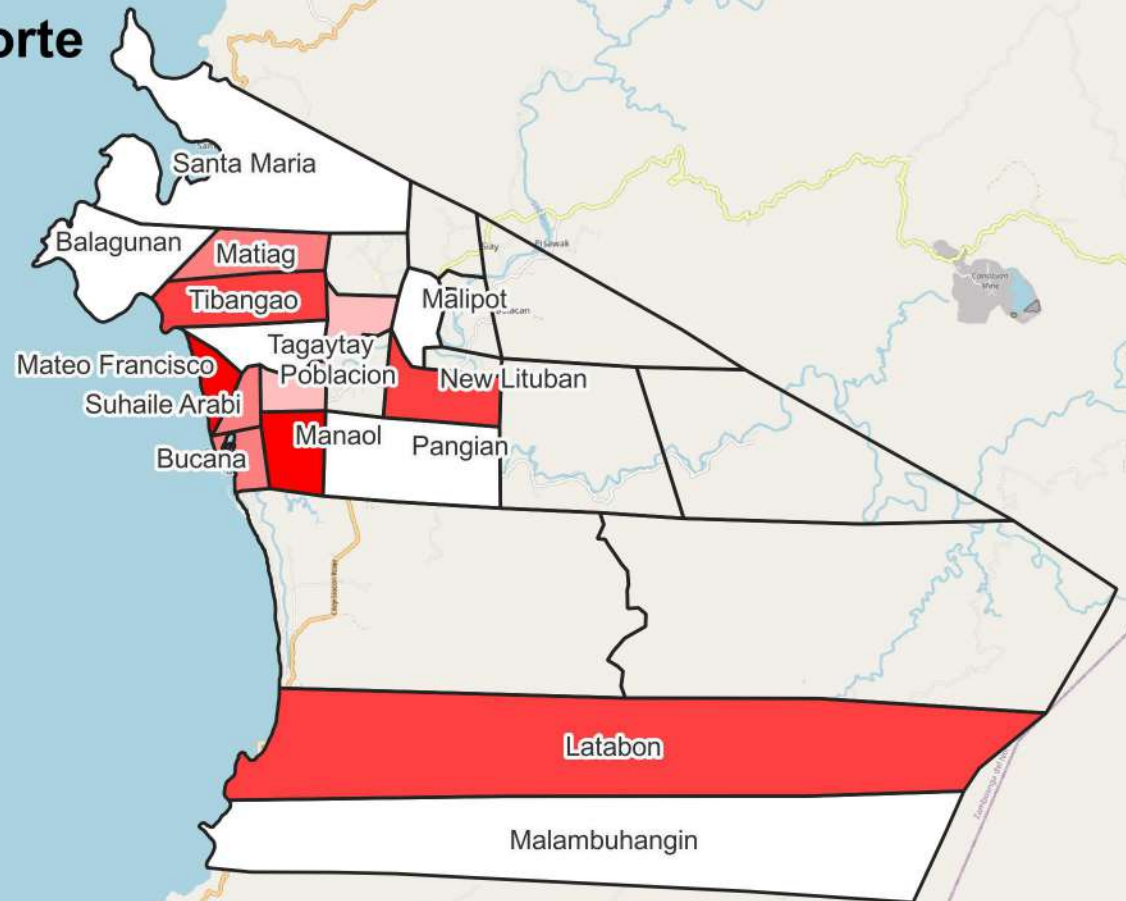
TSUNAMI HAZARD MAP

Siocon, Zamboanga del Norte



LEGEND

- VERY LOW
- LOW
- MODERATE
- HIGH
- VERY HIGH



122.000

122.200

TSUNAMI HAZARD MAP






Sirawai, Zamboanga del Norte

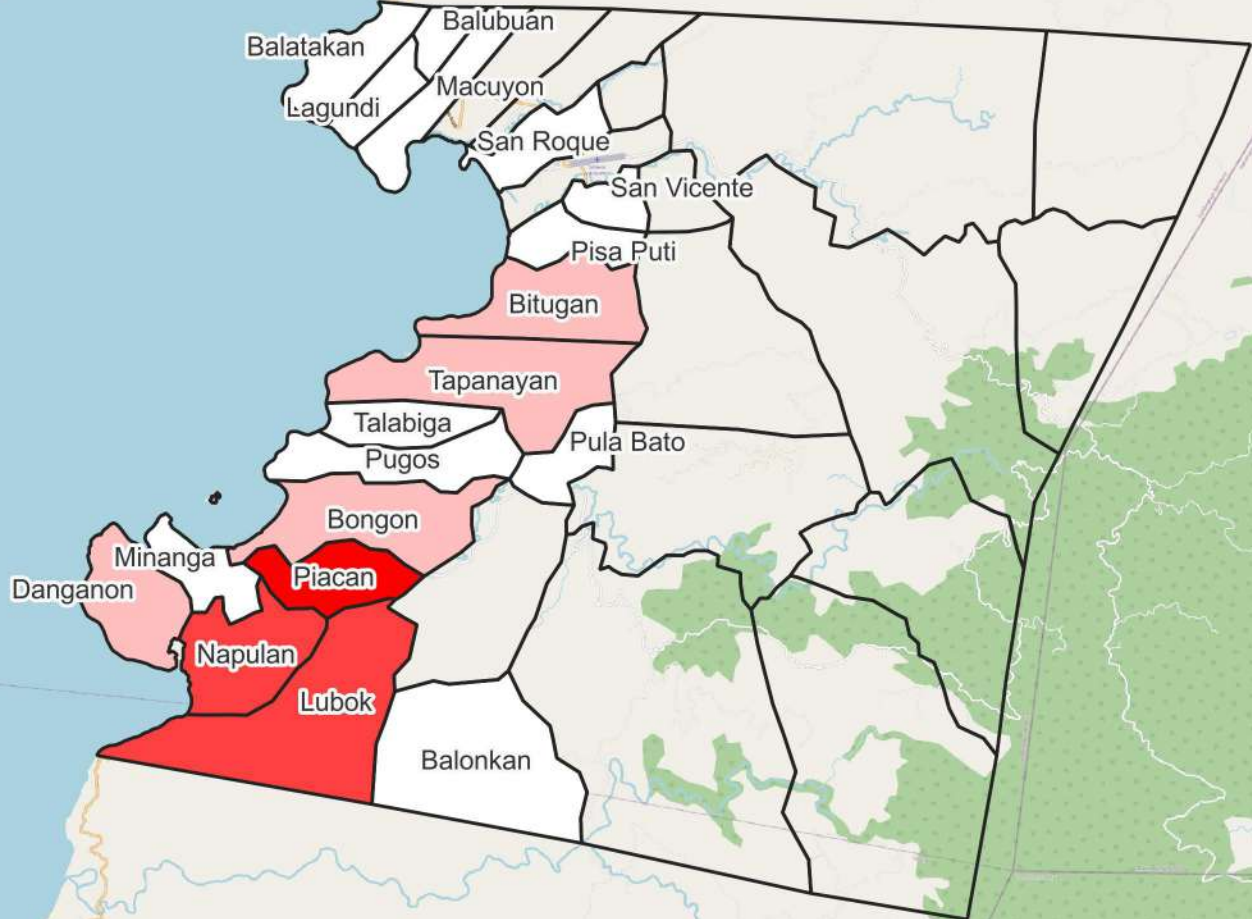
7.600

7.600



LEGEND

-  VERY LOW
-  LOW
-  MODERATE
-  HIGH
-  VERY HIGH



122.000

122.200

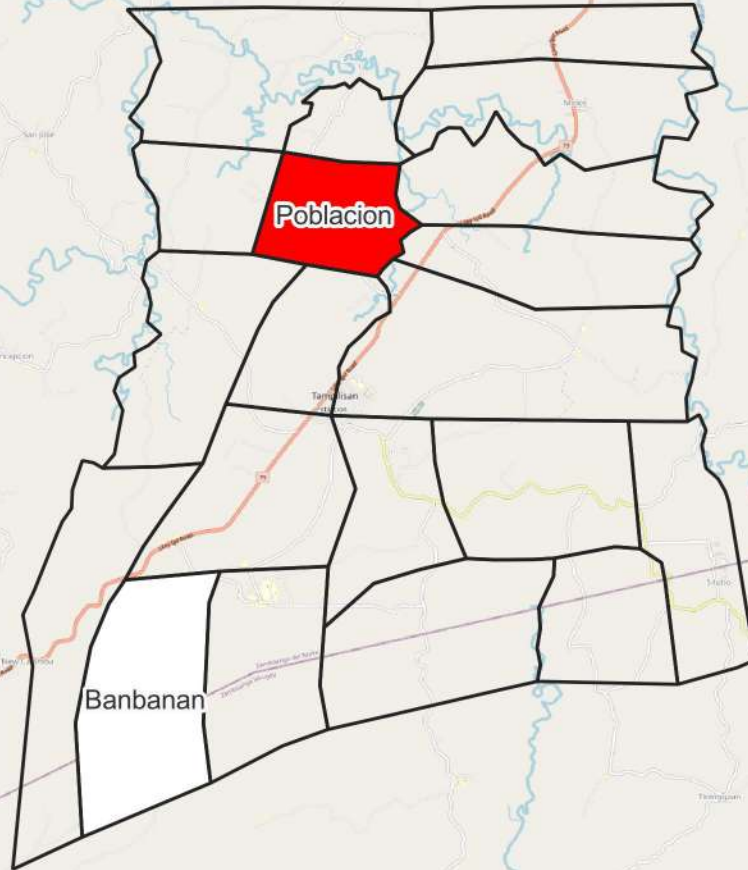
TSUNAMI HAZARD MAP

Tampilisan, Zamboanga del Norte



LEGEND

- VERY LOW
- LOW
- MODERATE
- HIGH
- VERY HIGH



122.800

123.000

123.200

123.400

123.600

8.800

8.600

8.400

8.800

8.600

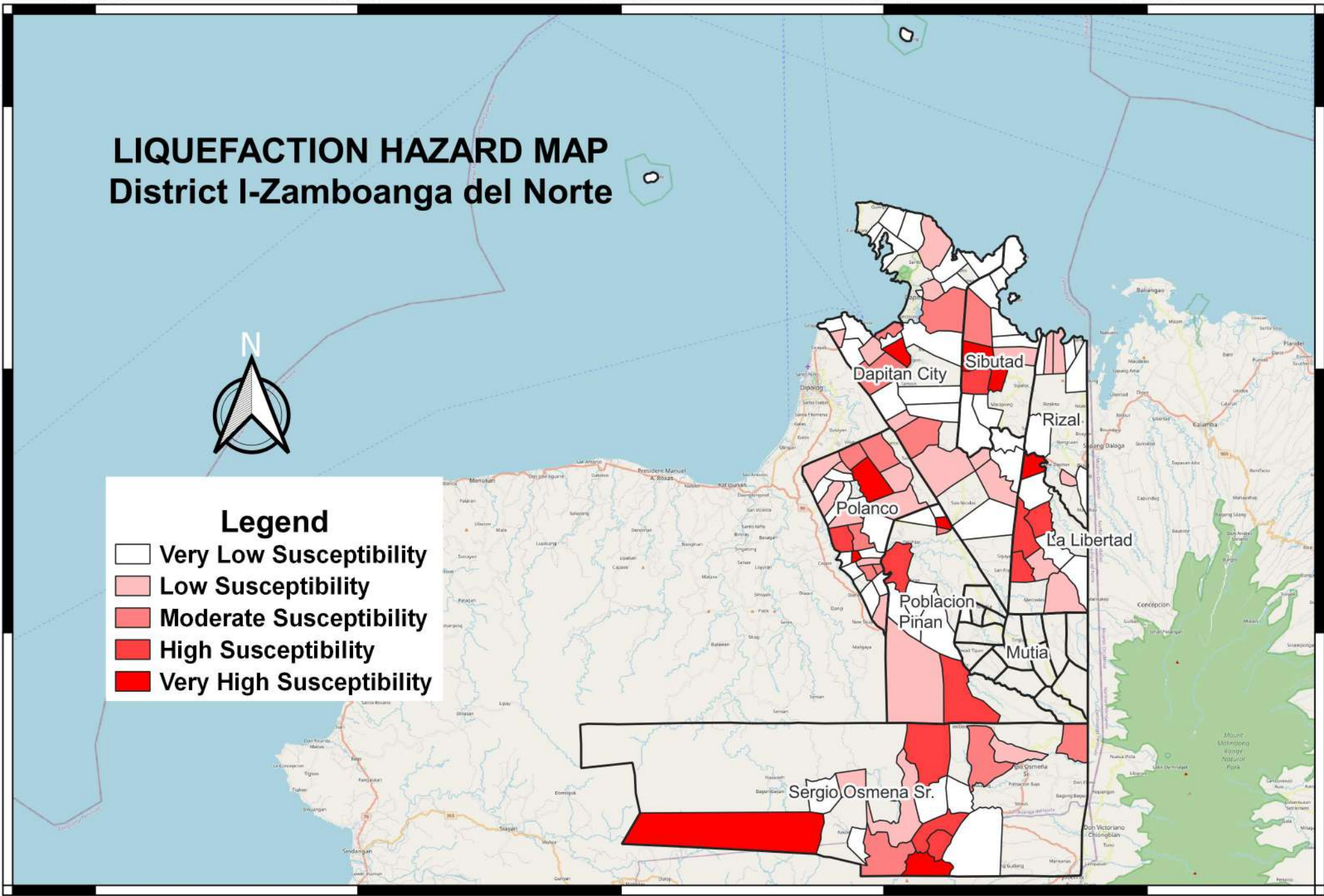
8.400

LIQUEFACTION HAZARD MAP District I-Zamboanga del Norte



Legend

- Very Low Susceptibility
- Low Susceptibility
- Moderate Susceptibility
- High Susceptibility
- Very High Susceptibility



122.800

123.000

123.200

123.400

123.600

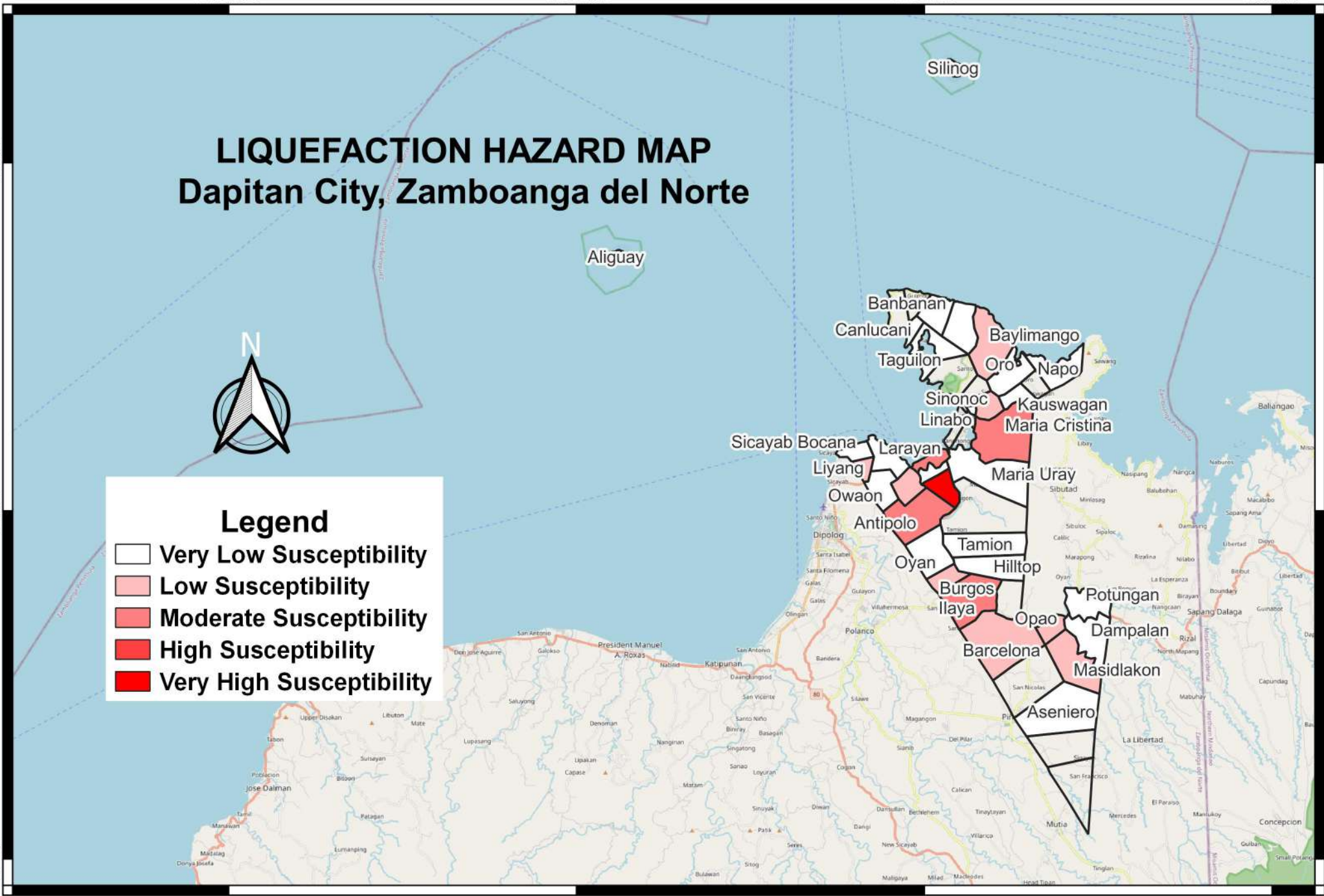
LIQUEFACTION HAZARD MAP

Dapitan City, Zamboanga del Norte



Legend

- Very Low Susceptibility
- Low Susceptibility
- Moderate Susceptibility
- High Susceptibility
- Very High Susceptibility



Aliguay

Silihog

Banbanan
Canlucani
Taguilon
Sinonoc
Linabo
Sicayab Bocana
Larayan
Liyang
Owaon
Antipolo
Oyan
Burgos
Ilaya
Barcelona
Aseniero

Baylimango
Oroquieta
Napo
Kauswagan
Maria Cristina
Maria Uray
Tamonian
Hilltop
Opao
Dampalan
Masidlakan

123.000 123.200 123.400 123.600

8.800
8.600
8.400

8.800
8.600
8.400

123.400

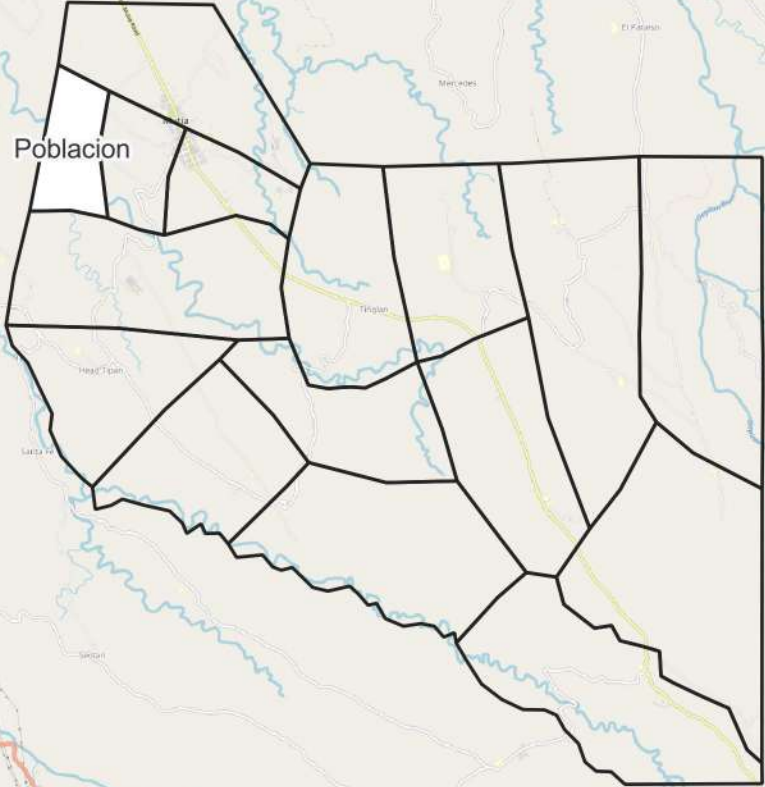
LIQUEFACTION HAZARD MAP

Mutia, Zamboanga del Norte



Legend

- Very Low Susceptibility
- Low Susceptibility
- Moderate Susceptibility
- High Susceptibility
- Very High Susceptibility



8.400

8.400

123.400

123.000

123.200

123.400

LIQUEFACTION HAZARD MAP

Sergio Osmeña Sr., Zamboanga del Norte

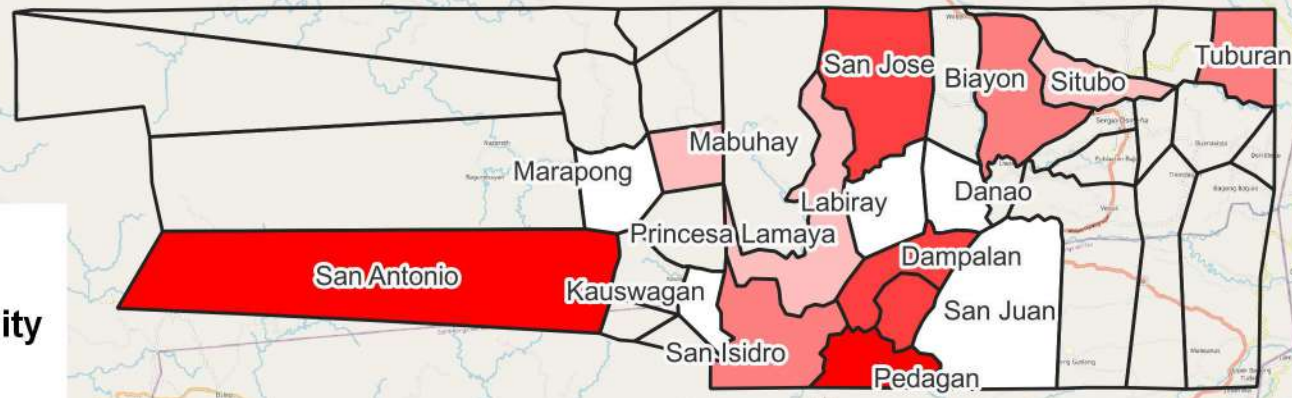
8.400

8.400



Legend

- Very Low Susceptibility
- Low Susceptibility
- Moderate Susceptibility
- High Susceptibility
- Very High Susceptibility



8.200

8.200

123.000

123.200

123.400






123.200

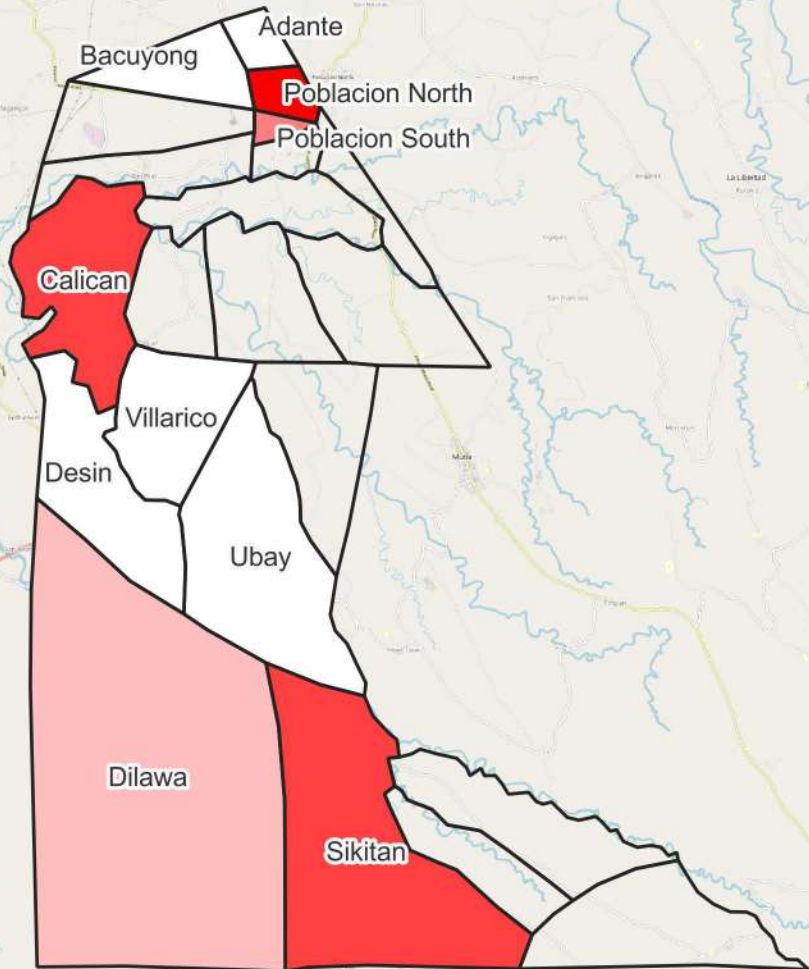
123.400

LIQUEFACTION HAZARD MAP Piñan, Zamboanga del Norte



Legend

-  Very Low Susceptibility
-  Low Susceptibility
-  Moderate Susceptibility
-  High Susceptibility
-  Very High Susceptibility



8.400

8.400

123.200

123.400

123.200

123.400

8.600

8.600

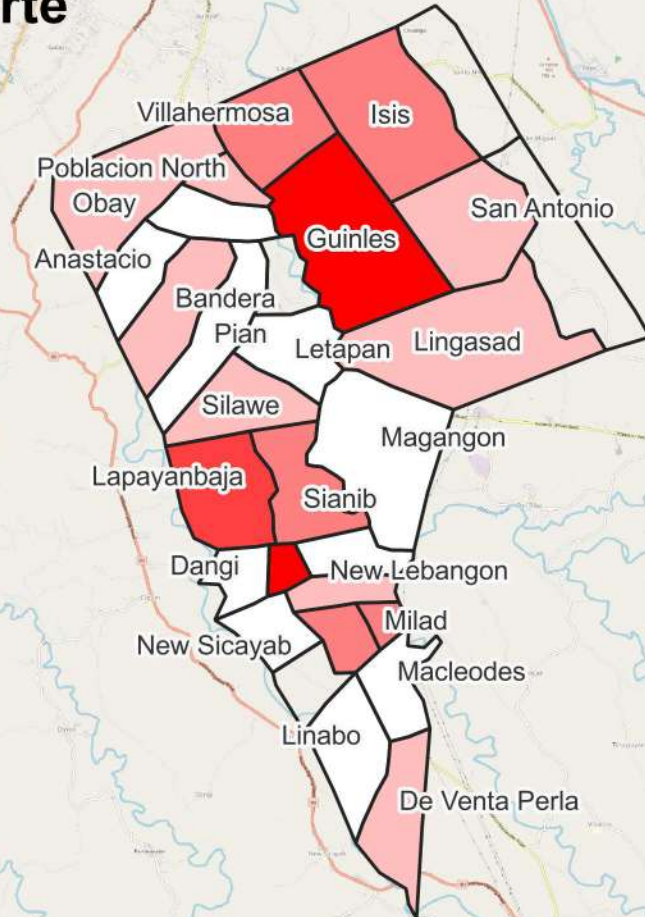
LIQUEFACTION HAZARD MAP

Polanco, Zamboanga del Norte



Legend

- Very Low Susceptibility
- Low Susceptibility
- Moderate Susceptibility
- High Susceptibility
- Very High Susceptibility



8.400

8.400

123.200

123.400

123.400

123.600

LIQUEFACTION HAZARD MAP Rizal, Zamboanga del Norte

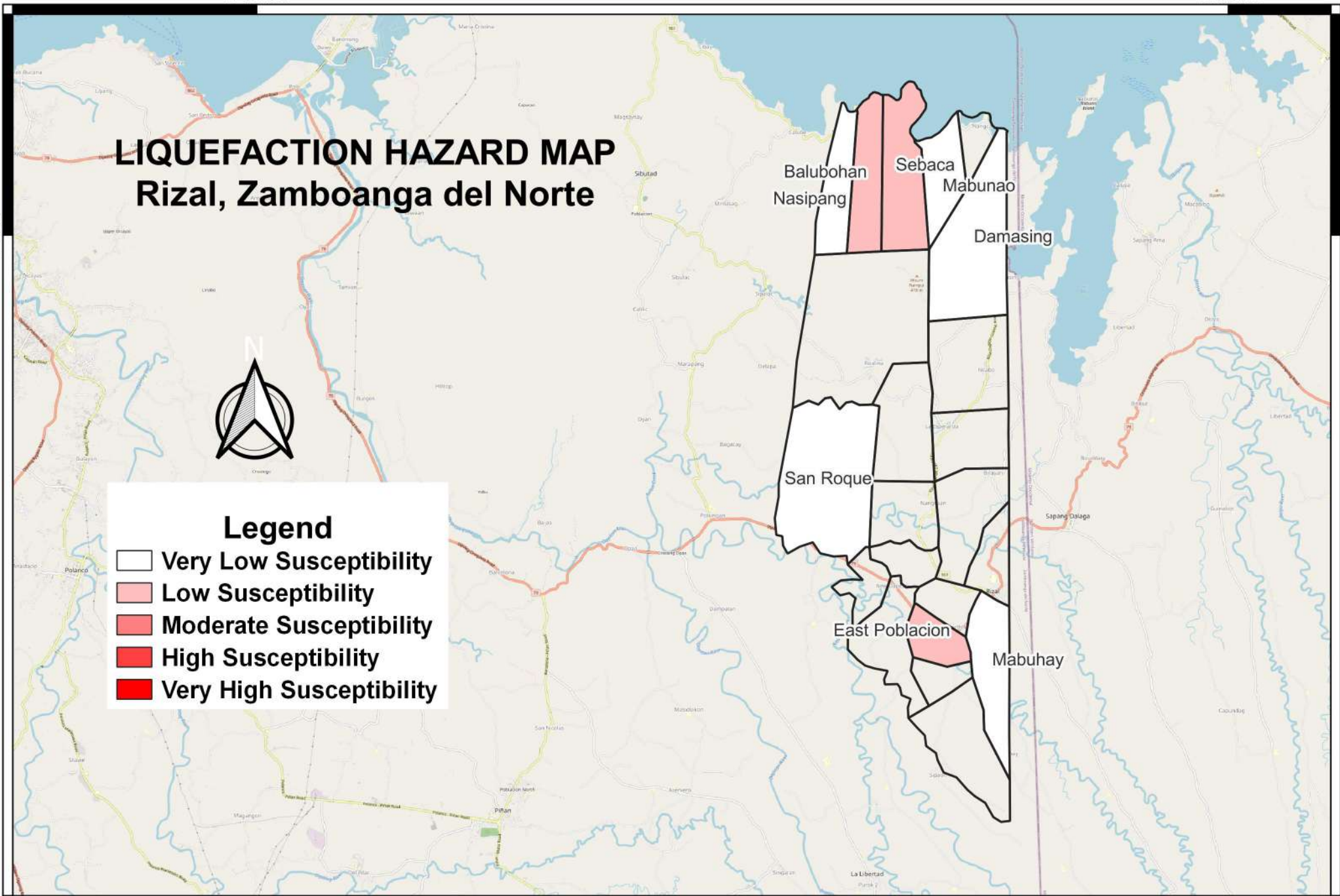
8.600

8.600



Legend

- Very Low Susceptibility
- Low Susceptibility
- Moderate Susceptibility
- High Susceptibility
- Very High Susceptibility



123.400

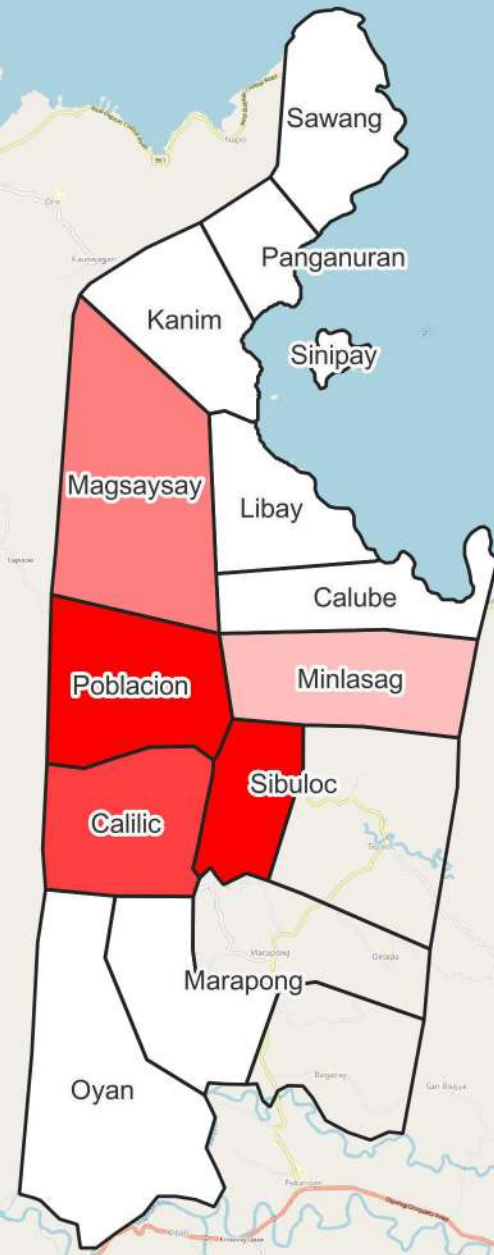
123.600

LIQUEFACTION HAZARD MAP Sibutad, Zamboanga del Norte



Legend

- Very Low Susceptibility
- Low Susceptibility
- Moderate Susceptibility
- High Susceptibility
- Very High Susceptibility

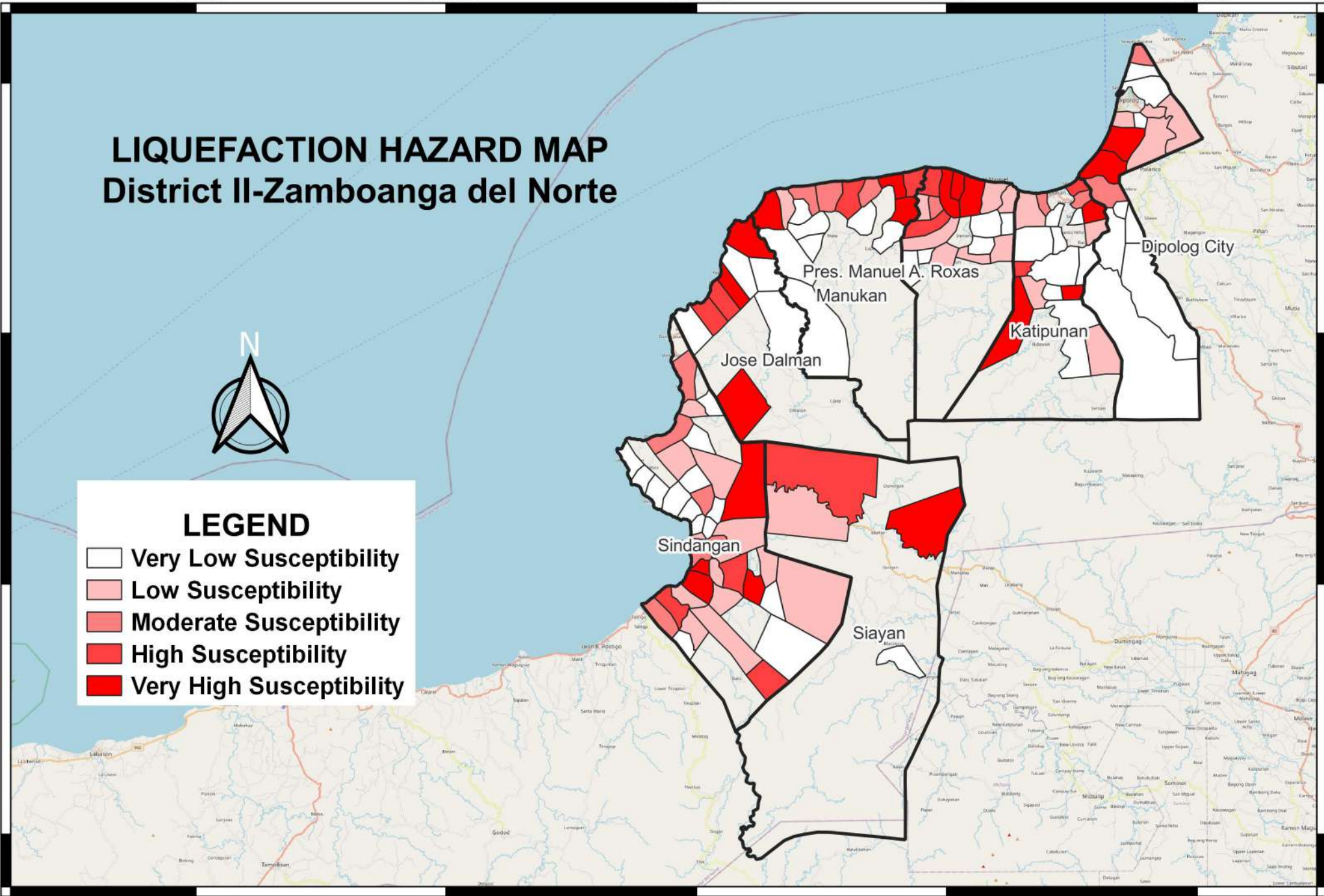


LIQUEFACTION HAZARD MAP District II-Zamboanga del Norte



LEGEND

- Very Low Susceptibility
- Low Susceptibility
- Moderate Susceptibility
- High Susceptibility
- Very High Susceptibility

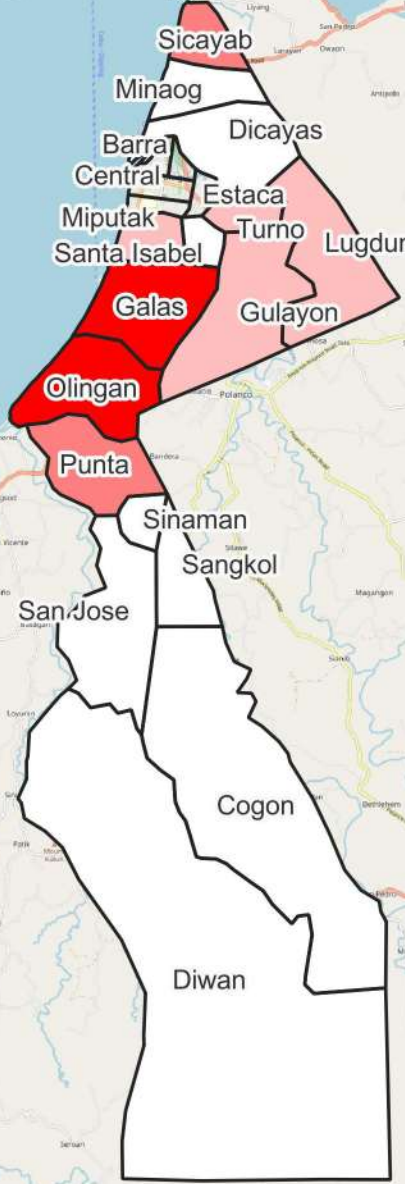


LIQUEFACTION HAZARD MAP

Dipolog City, Zamboanga del Norte

LEGEND

- Very Low Susceptibility
- Low Susceptibility
- Moderate Susceptibility
- High Susceptibility
- Very High Susceptibility



8.600

8.600

8.400

8.400

123.200

123.400

123.200

123.400

122.800

123.000

123.200






8.600

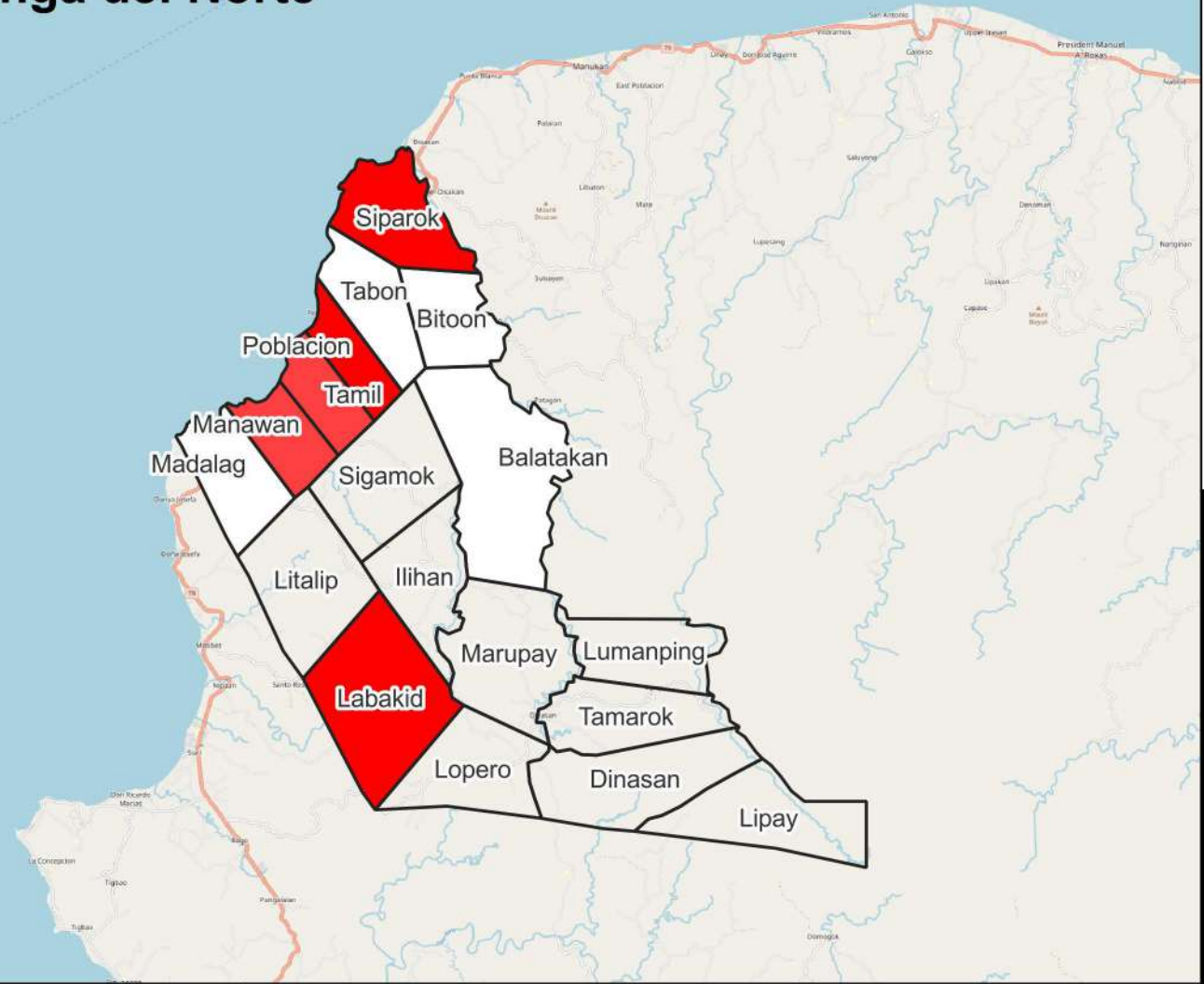
8.600

LIQUEFACTION HAZARD MAP Jose Dalman, Zamboanga del Norte



LEGEND

-  Very Low Susceptibility
-  Low Susceptibility
-  Moderate Susceptibility
-  High Susceptibility
-  Very High Susceptibility



8.400

8.400

122.800

123.000

123.200

123.000

123.200

123.400

8.600

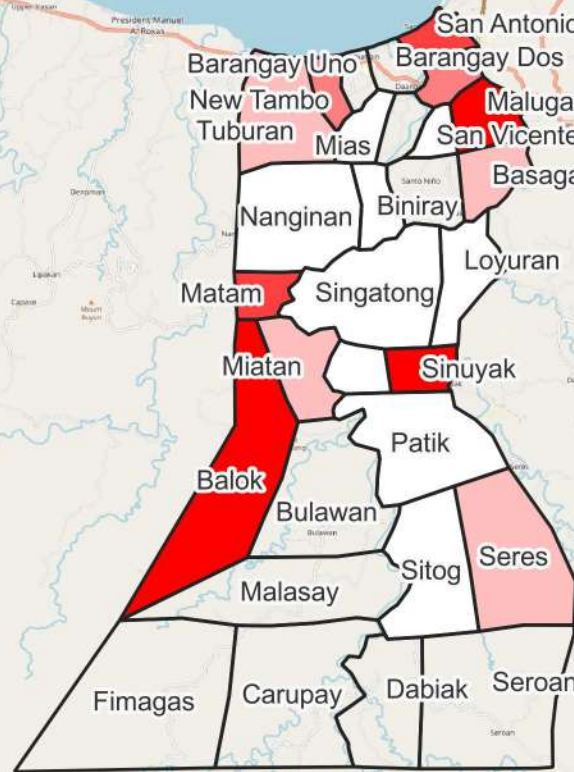
8.600

LIQUEFACTION HAZARD MAP Katipunan, Zamboanga del Norte



LEGEND

- Very Low Susceptibility
- Low Susceptibility
- Moderate Susceptibility
- High Susceptibility
- Very High Susceptibility



8.400

8.400

123.000

123.200

123.400

122.800

123.000

123.200






8.600

8.600

LIQUEFACTION HAZARD MAP Manukan, Zamboanga del Norte

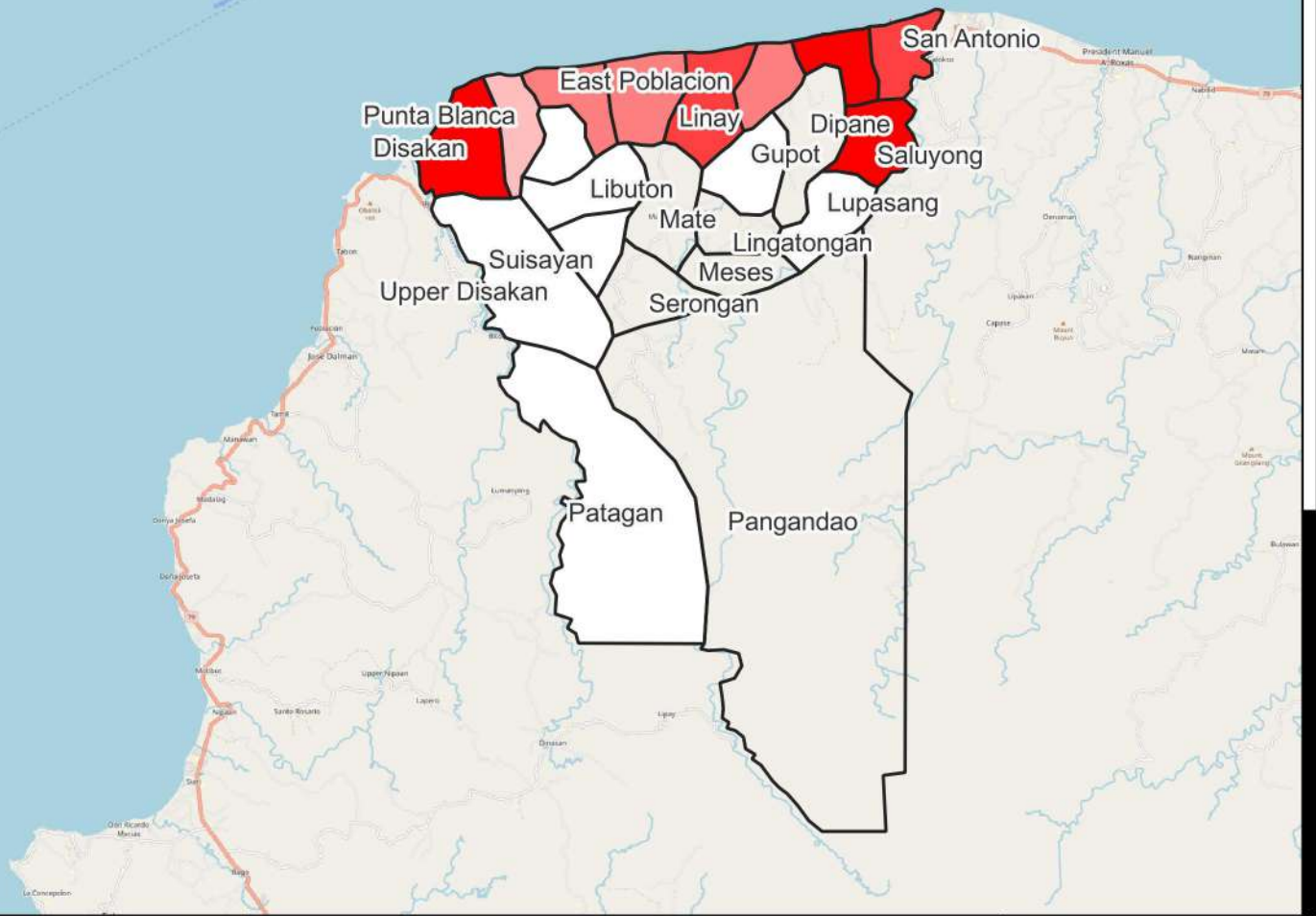


LEGEND

-  Very Low Susceptibility
-  Low Susceptibility
-  Moderate Susceptibility
-  High Susceptibility
-  Very High Susceptibility

8.400

8.400



122.800

123.000

123.200

123.000

123.200

8.600

8.600

LIQUEFACTION HAZARD MAP

Pres. Manuel A. Roxas, Zamboanga del Norte



LEGEND

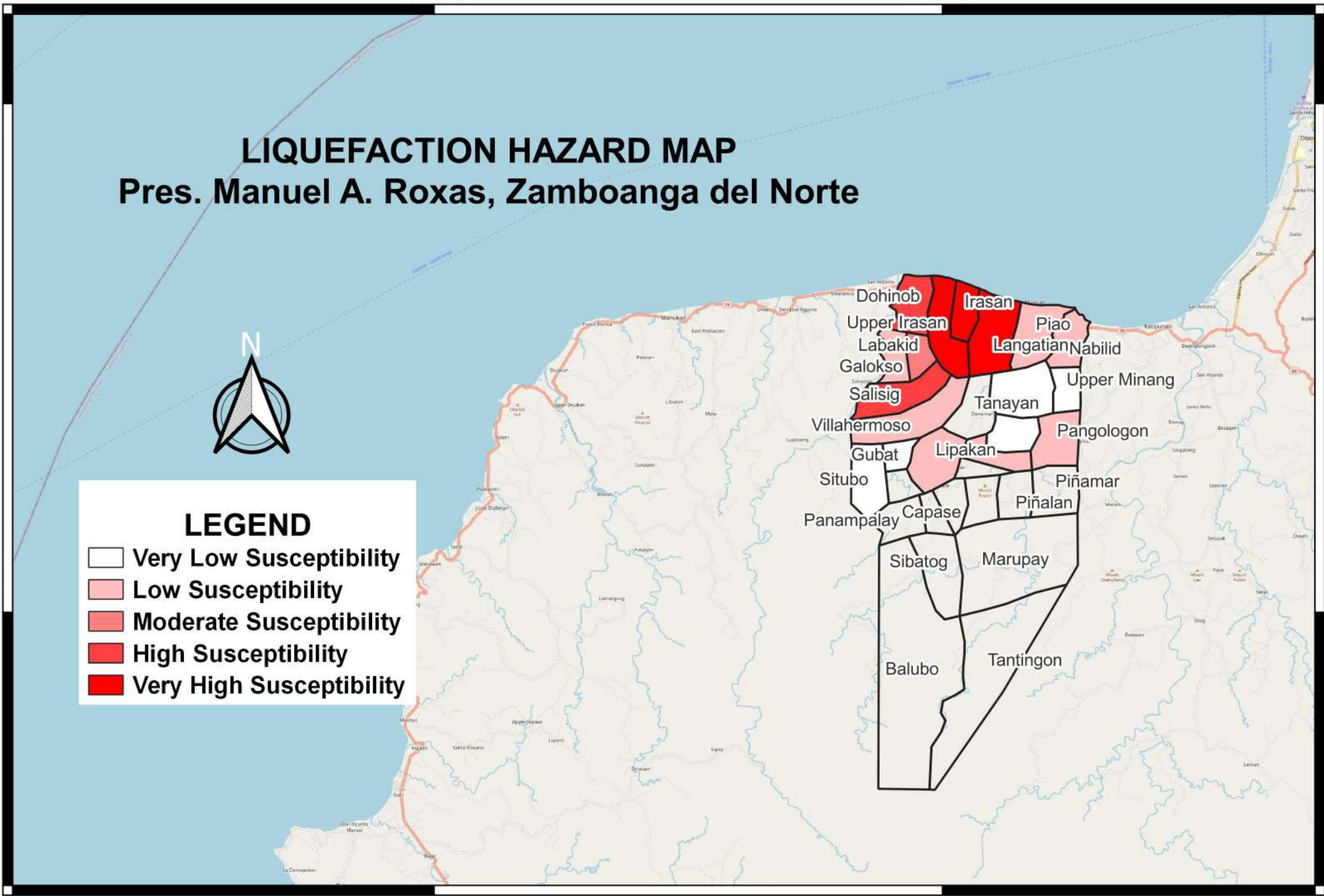
- Very Low Susceptibility
- Low Susceptibility
- Moderate Susceptibility
- High Susceptibility
- Very High Susceptibility

8.400

8.400

123.000

123.200



122.800

123.000

123.200

LIQUEFACTION HAZARD MAP Siayan, Zamboanga del Norte



LEGEND

- Very Low Susceptibility
- Low Susceptibility
- Moderate Susceptibility
- High Susceptibility
- Very High Susceptibility

8.200

8.200

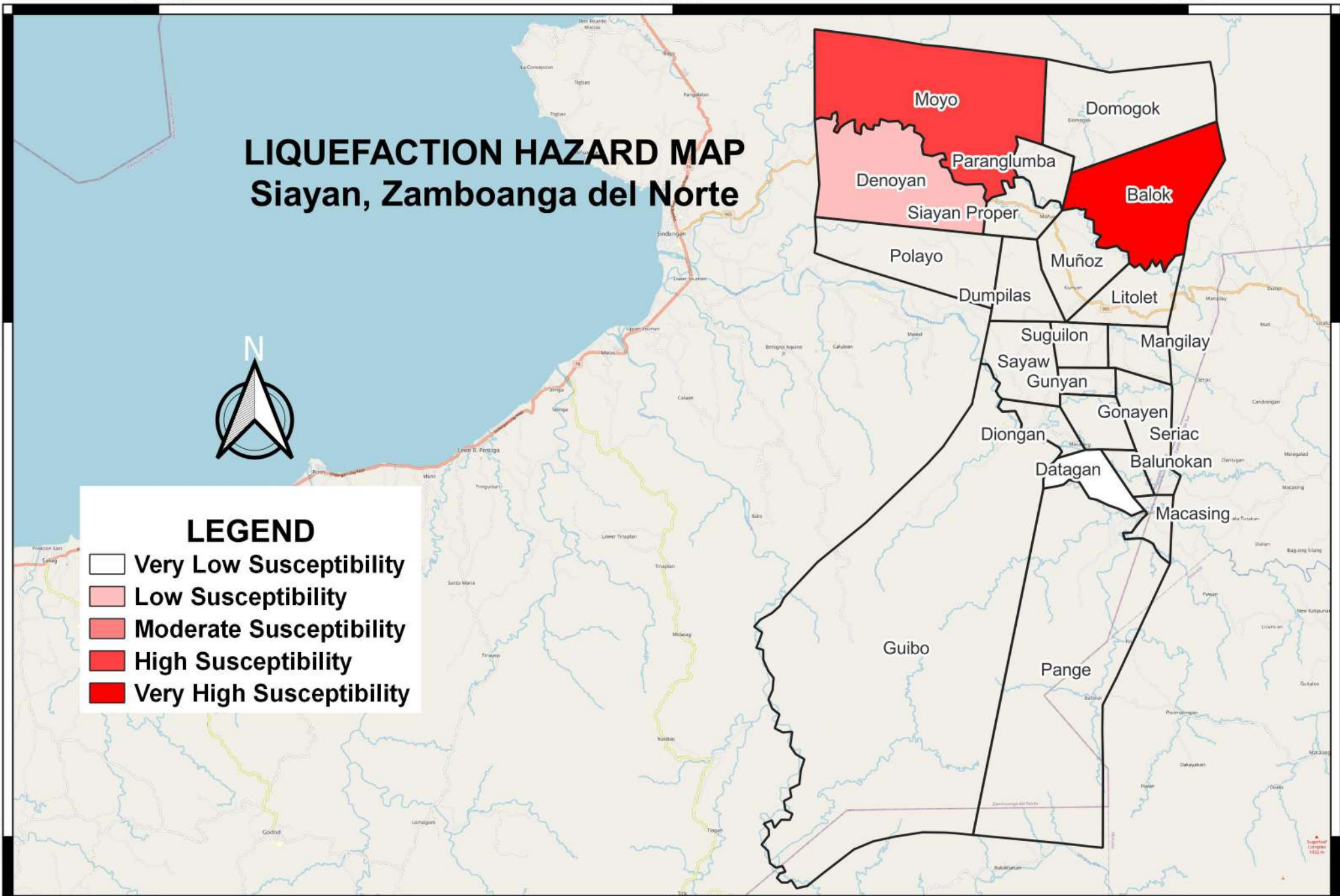
8.000

8.000

122.800

123.000

123.200



122.800

123.000

8.400

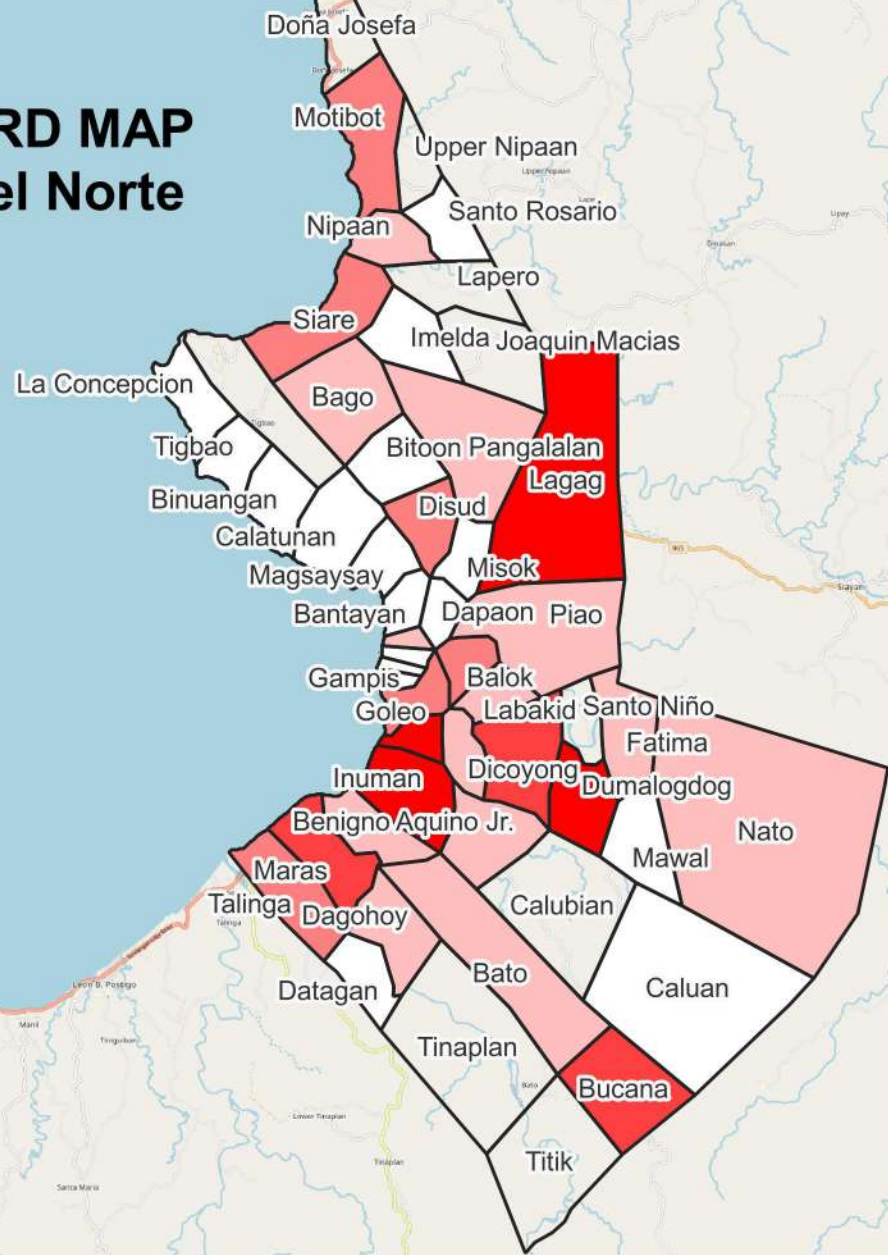
8.400

LIQUEFACTION HAZARD MAP Siayan, Zamboanga del Norte



LEGEND

- Very Low Susceptibility
- Low Susceptibility
- Moderate Susceptibility
- High Susceptibility
- Very High Susceptibility



8.200

8.200

122.800

123.000

LIQUEFACTION HAZARD MAP






Tampilisan, Zamboanga del Norte

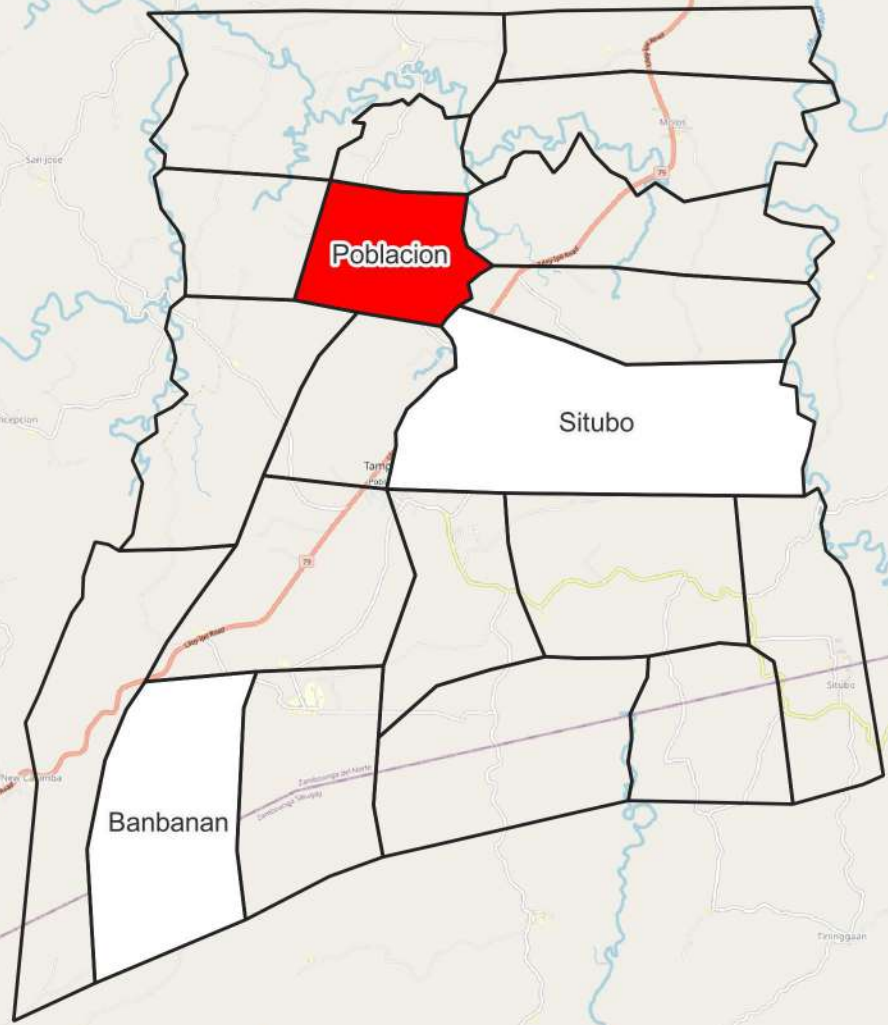
8.000



8.000

LEGEND

-  Very Low Susceptibility
-  Low Susceptibility
-  Moderate Susceptibility
-  High Susceptibility
-  Very High Susceptibility

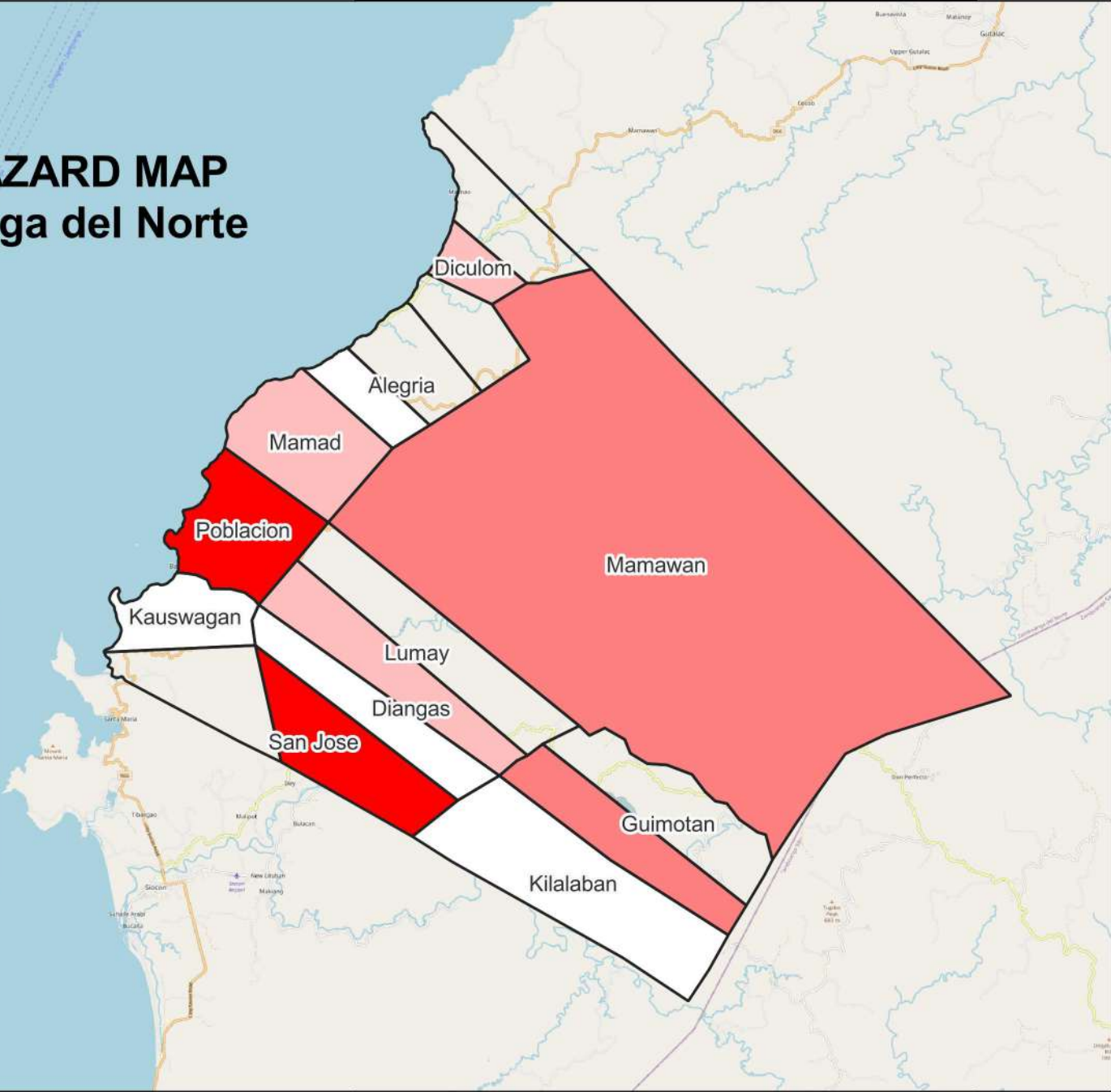


LIQUEFACTION HAZARD MAP Baliguian, Zamboanga del Norte



LEGEND

- Very Low Susceptibility
- Low Susceptibility
- Moderate Susceptibility
- High Susceptibility
- Very High Susceptibility



122.000

122.200

122.400

7.800

7.800

122.000

122.200

122.400

121.400 121.600 121.800 122.000 122.200 122.400 122.600 122.800 123.000

8.200
8.000
7.800
7.600
7.400
7.200






8.200
8.000
7.800
7.600
7.400
7.200

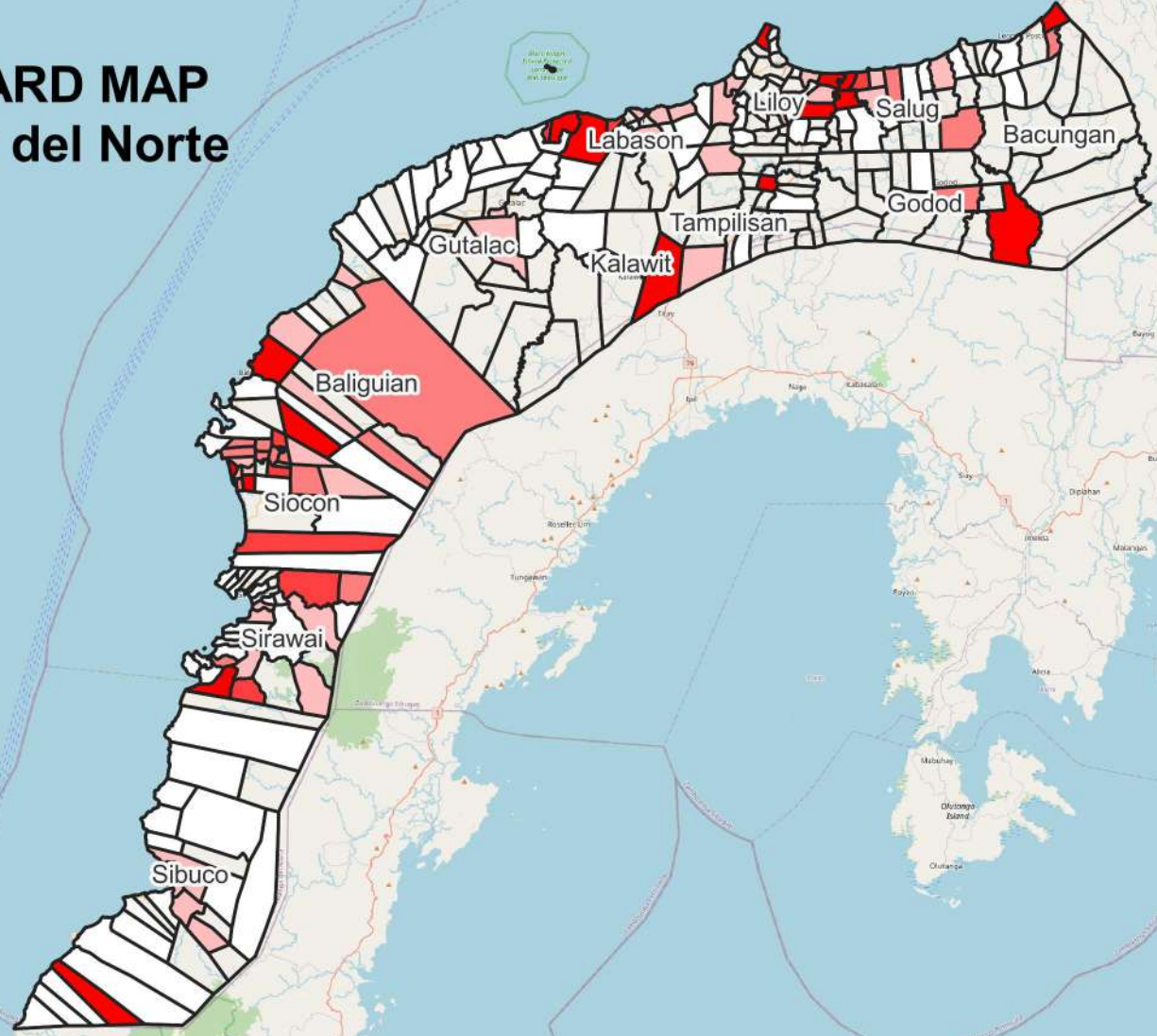
LIQUEFACTION HAZARD MAP

District III-Zamboanga del Norte



LEGEND

-  Very Low Susceptibility
-  Low Susceptibility
-  Moderate Susceptibility
-  High Susceptibility
-  Very High Susceptibility



121.400 121.600 121.800 122.000 122.200 122.400 122.600 122.800 123.000






122.600

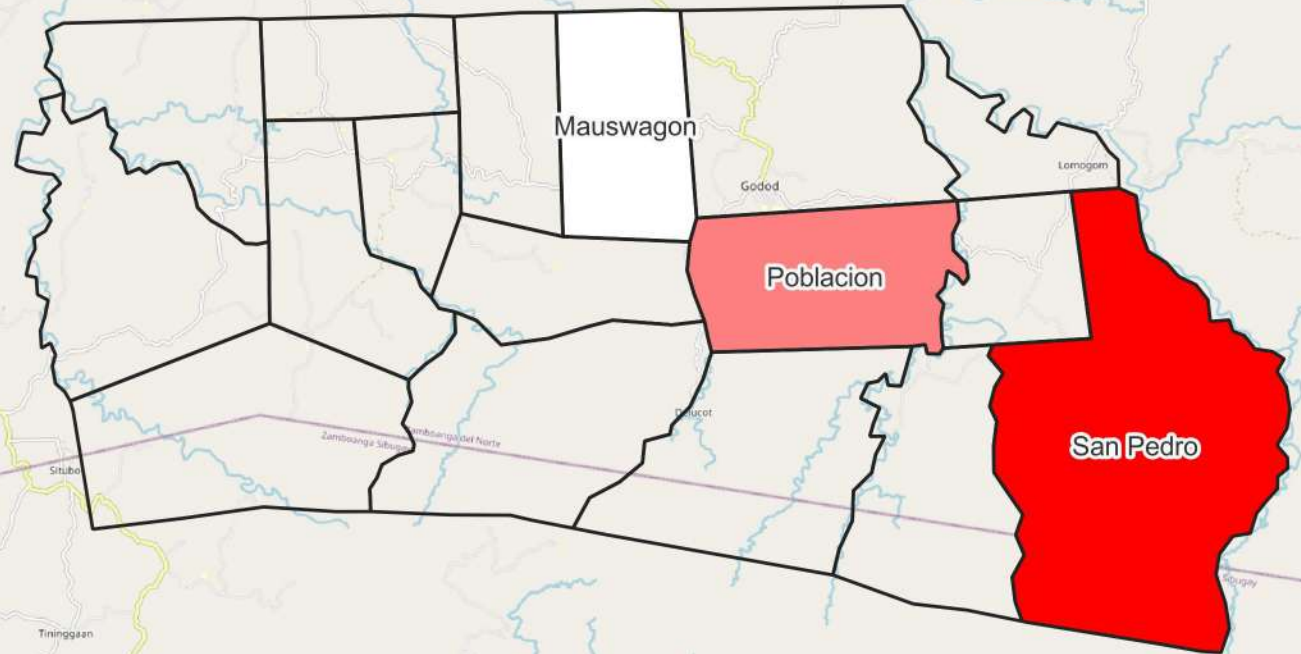
122.800

LIQUEFACTION HAZARD MAP Godod, Zamboanga del Norte



LEGEND

-  Very Low Susceptibility
-  Low Susceptibility
-  Moderate Susceptibility
-  High Susceptibility
-  Very High Susceptibility



8.000

8.000

122.600

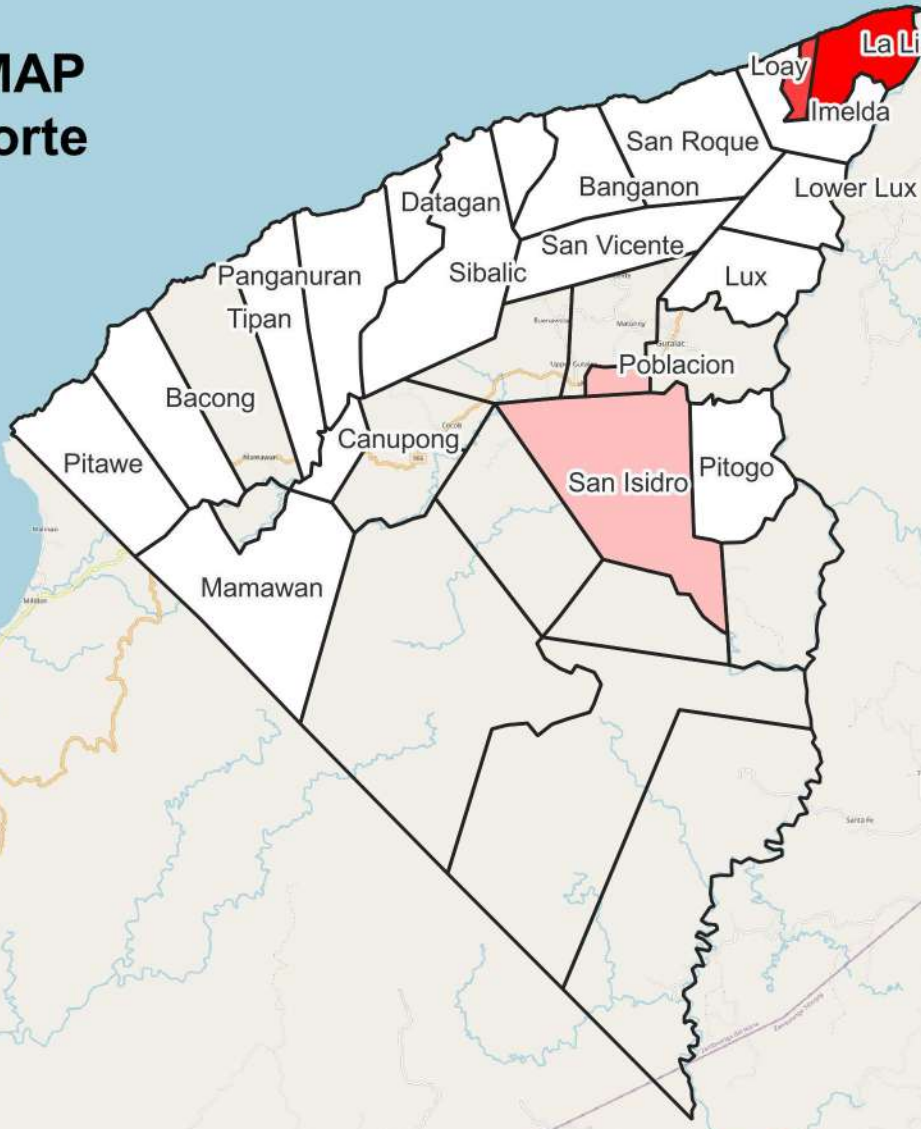
122.800

LIQUEFACTION HAZARD MAP Gutalac, Zamboanga del Norte



LEGEND

- Very Low Susceptibility
- Low Susceptibility
- Moderate Susceptibility
- High Susceptibility
- Very High Susceptibility



122.400

122.600






LIQUEFACTION HAZARD MAP Kalawit, Zamboanga del Norte

8.000

8.000



LEGEND

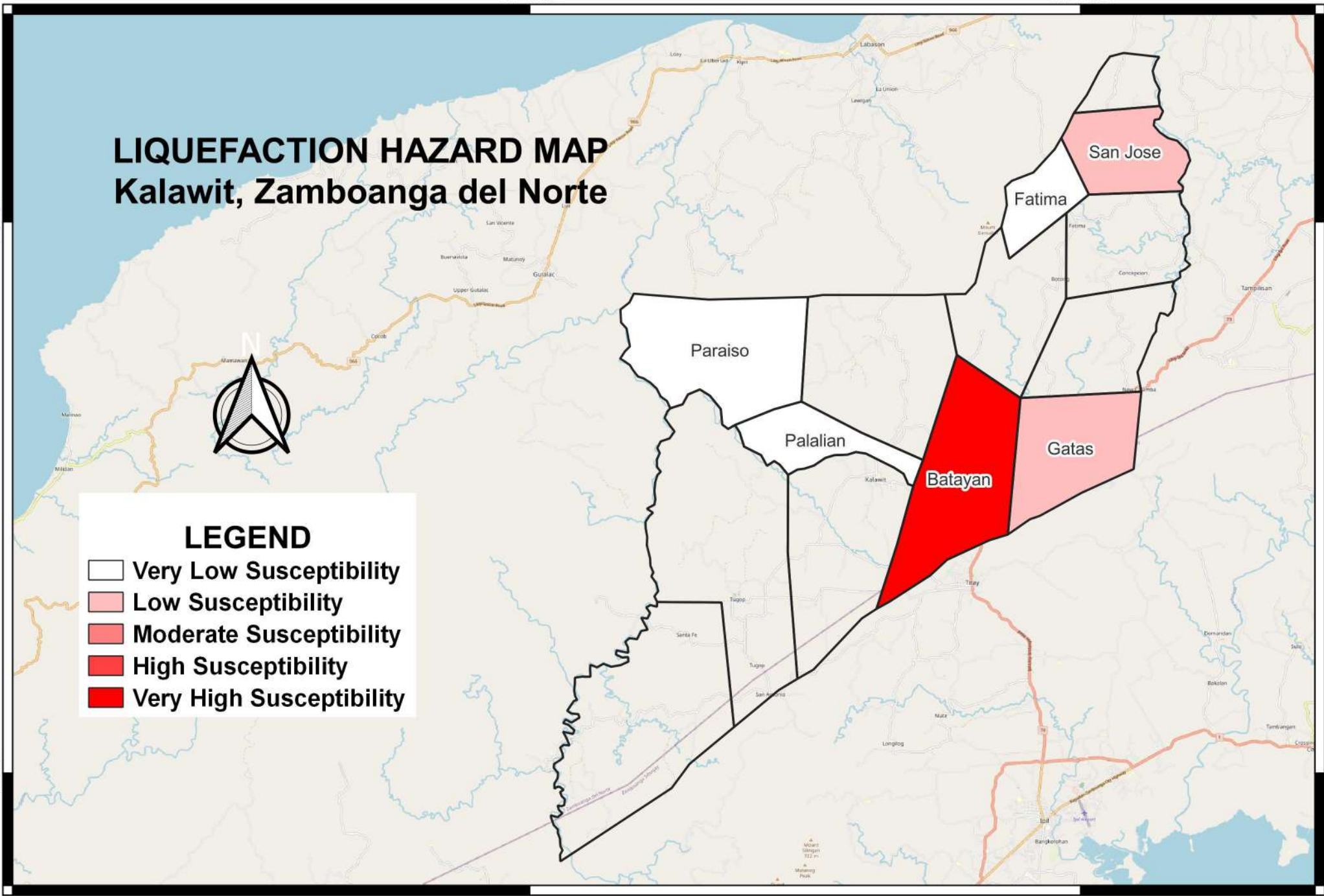
-  Very Low Susceptibility
-  Low Susceptibility
-  Moderate Susceptibility
-  High Susceptibility
-  Very High Susceptibility

7.800

7.800

122.400

122.600








122.400

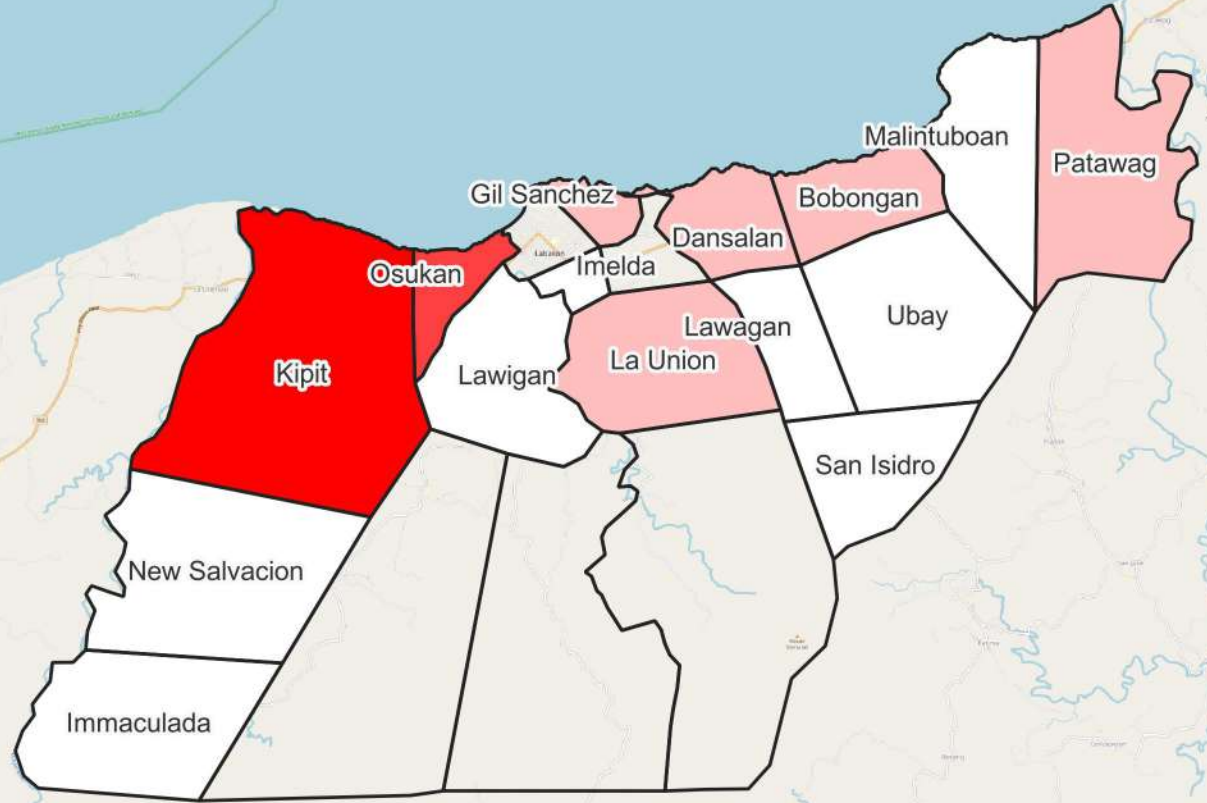
122.600

LIQUEFACTION HAZARD MAP Labason, Zamboanga del Norte



LEGEND

-  Very Low Susceptibility
-  Low Susceptibility
-  Moderate Susceptibility
-  High Susceptibility
-  Very High Susceptibility



122.400

122.600

8.000

8.000

122.600

122.800

123.000

8.200

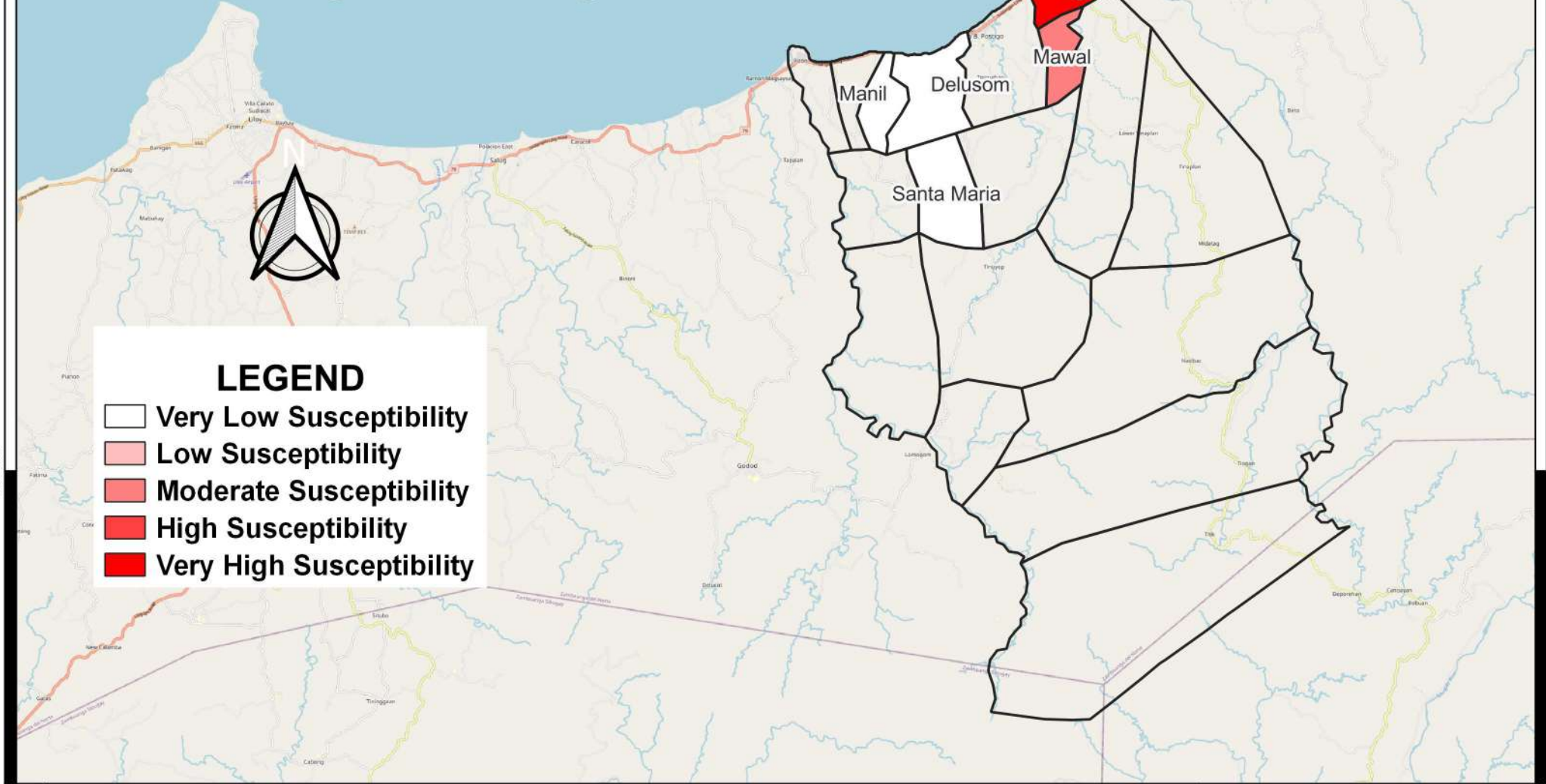
8.200

LIQUEFACTION HAZARD MAP Leon Postigo, Zamboanga del Norte



LEGEND

- Very Low Susceptibility
- Low Susceptibility
- Moderate Susceptibility
- High Susceptibility
- Very High Susceptibility



122.600

122.800

123.000

8.000






8.000

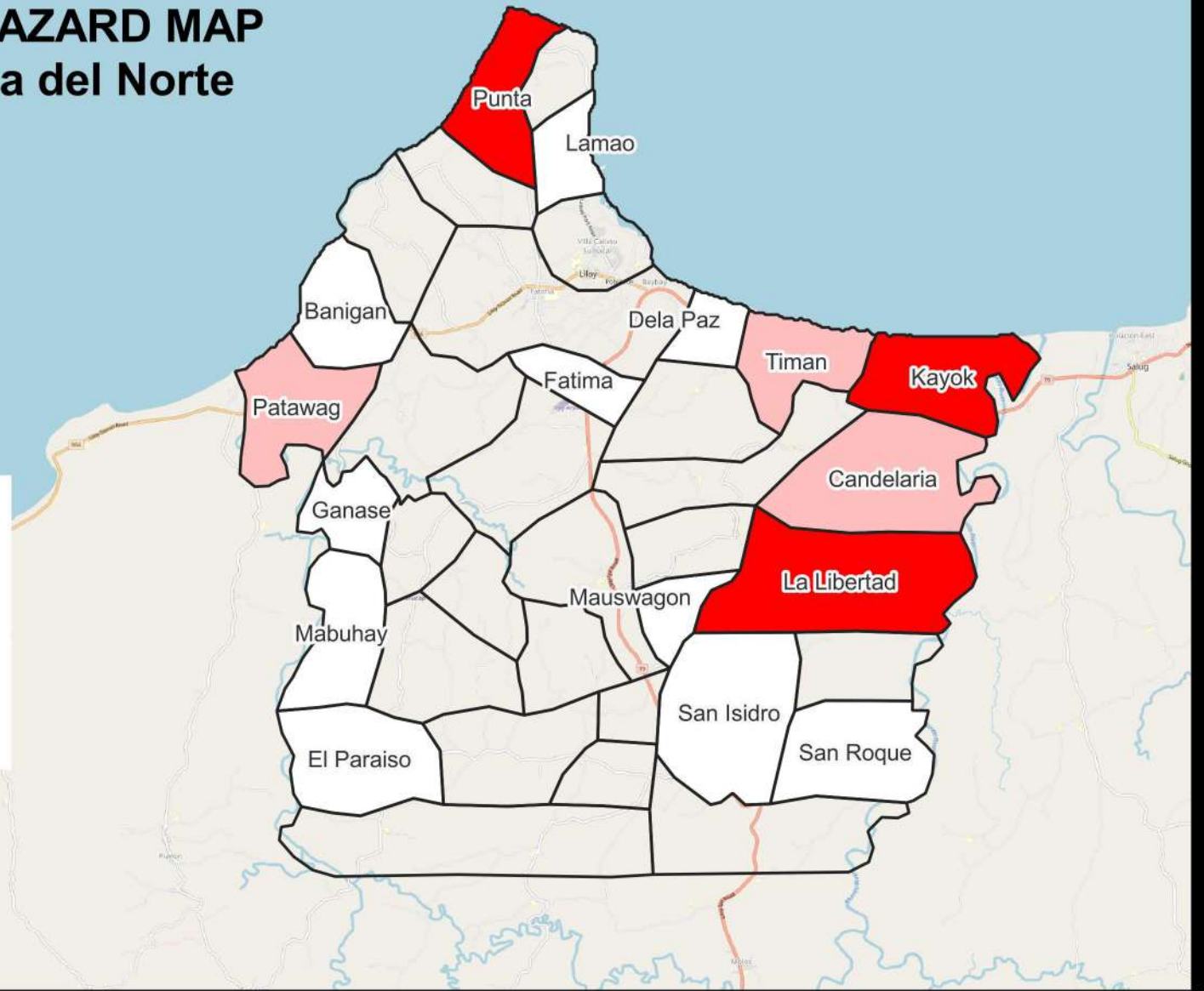
LIQUEFACTION HAZARD MAP

Liloy, Zamboanga del Norte



LEGEND

-  Very Low Susceptibility
-  Low Susceptibility
-  Moderate Susceptibility
-  High Susceptibility
-  Very High Susceptibility

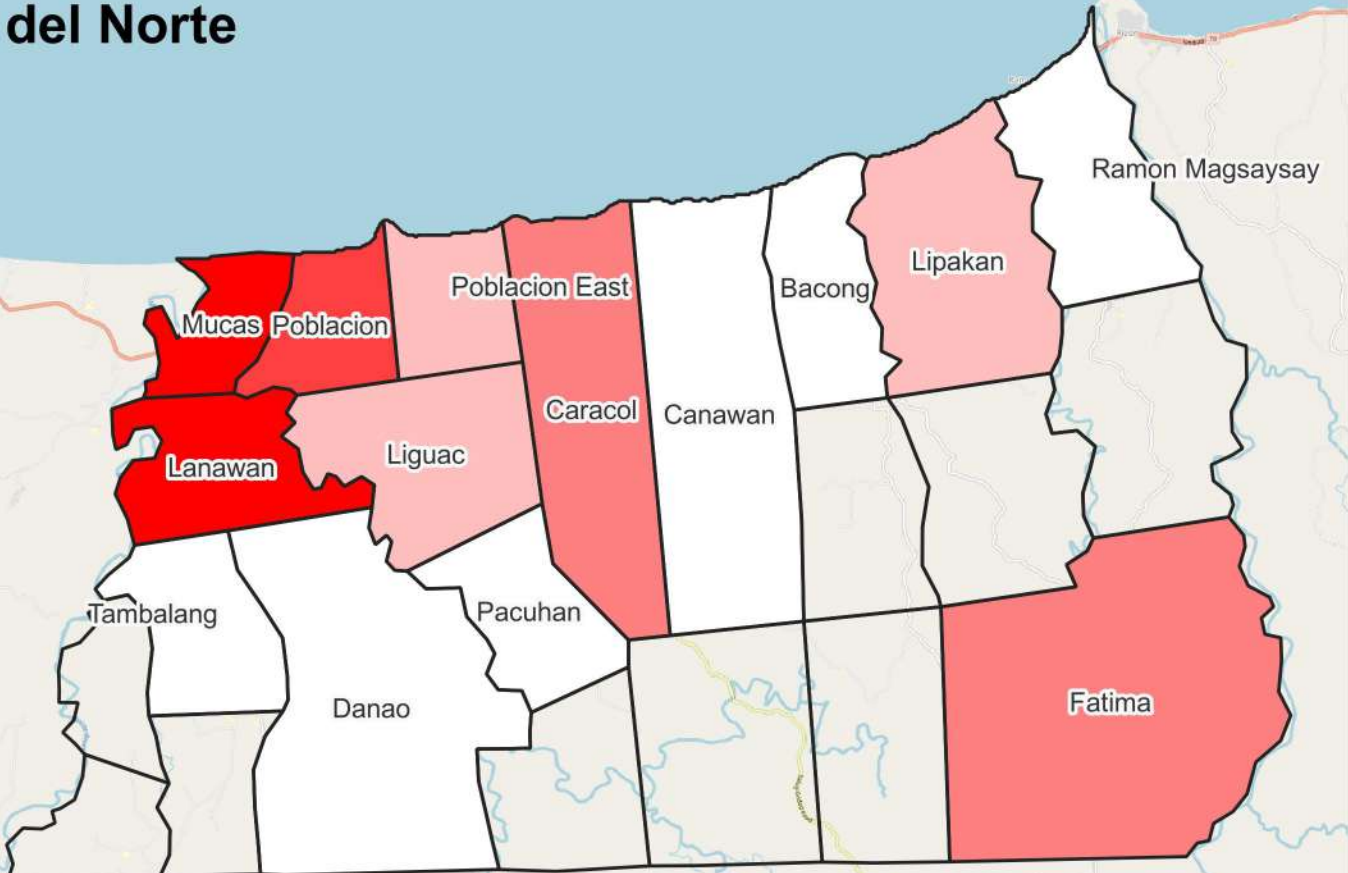


LIQUEFACTION HAZARD MAP Salug, Zamboanga del Norte



LEGEND






- Very Low Susceptibility
- Low Susceptibility
- Moderate Susceptibility
- High Susceptibility
- Very High Susceptibility

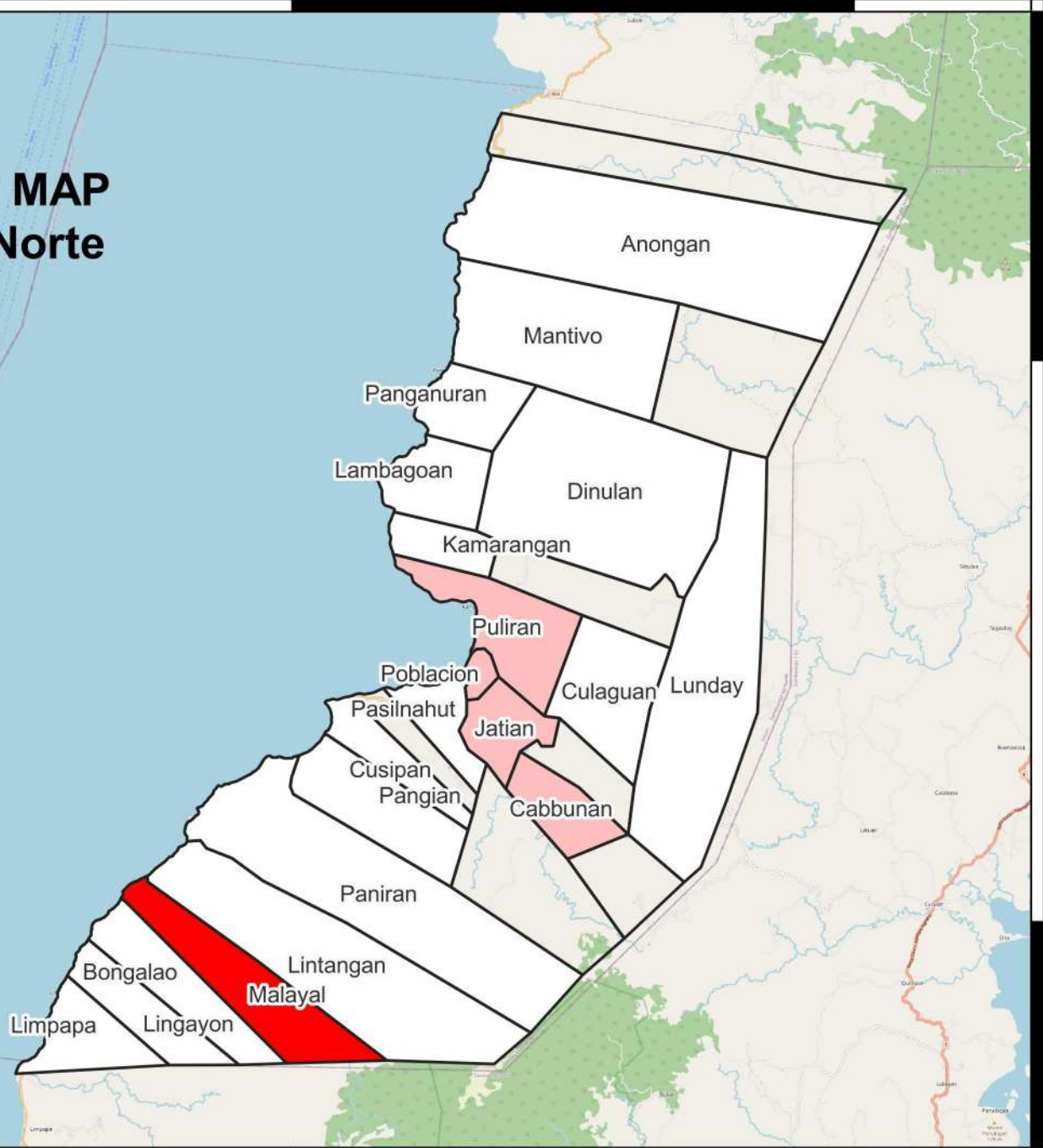


LIQUEFACTION HAZARD MAP Sibuco, Zamboanga del Norte



LEGEND

-  Very Low Susceptibility
-  Low Susceptibility
-  Moderate Susceptibility
-  High Susceptibility
-  Very High Susceptibility



121.800

122.000

122.200

7.400

7.400

7.200

7.200

121.800

122.000

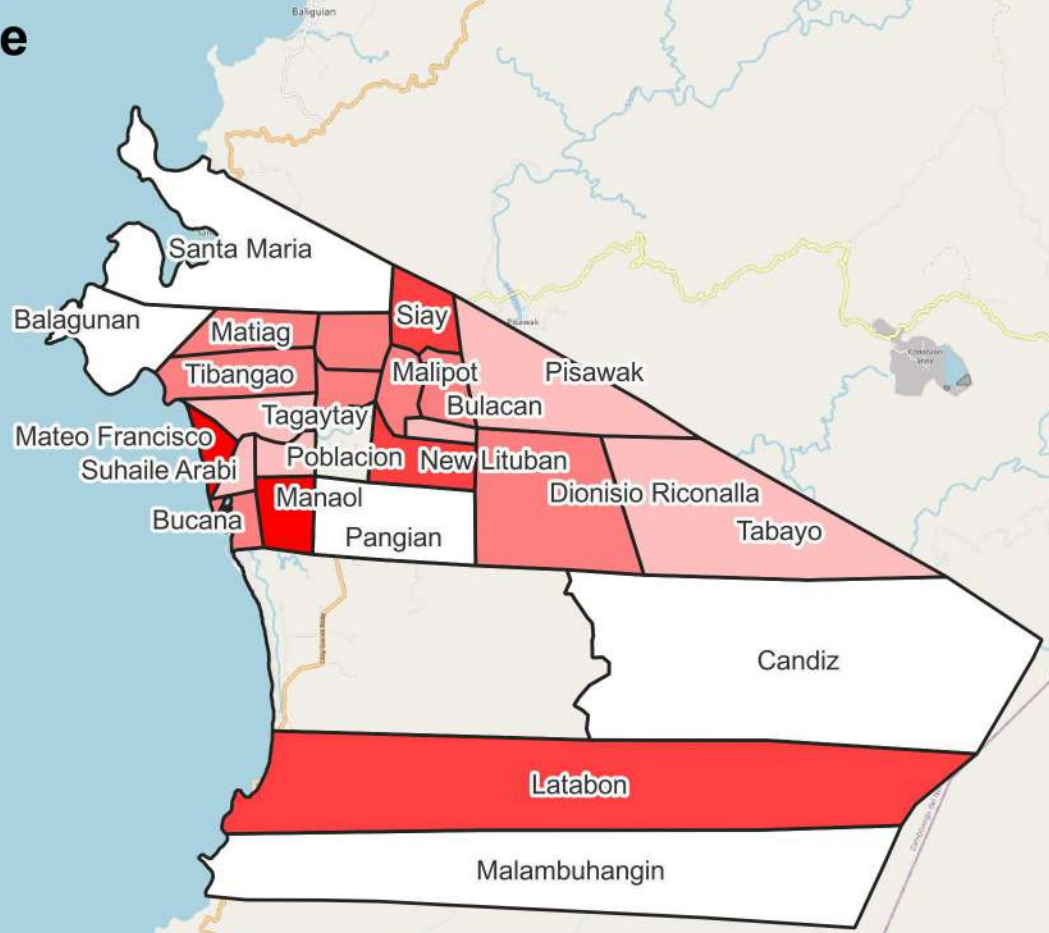
122.200

LIQUEFACTION HAZARD MAP Siocon, Zamboanga del Norte



LEGEND

- Very Low Susceptibility
- Low Susceptibility
- Moderate Susceptibility
- High Susceptibility
- Very High Susceptibility



122.000

122.200






LIQUEFACTION HAZARD MAP Sirawai, Zamboanga del Norte

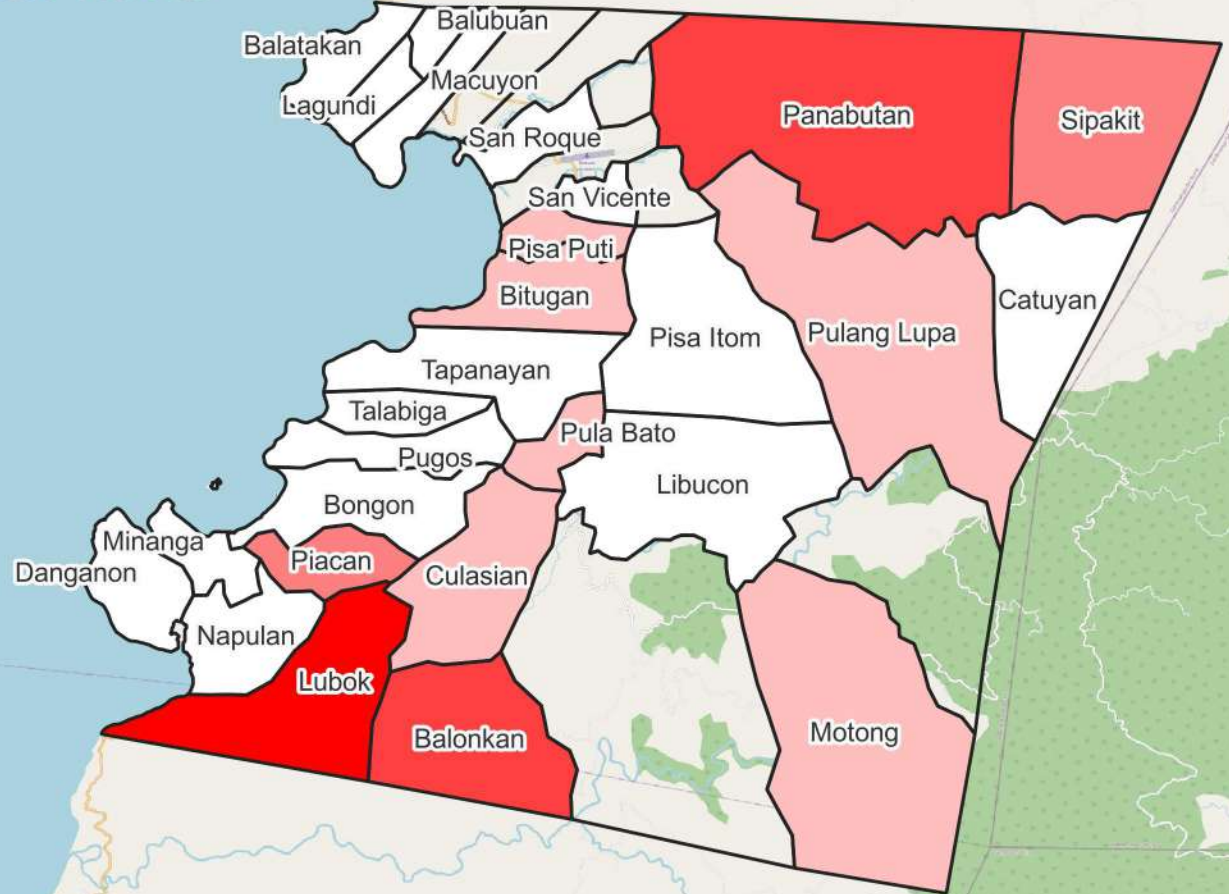
7.600

7.600



LEGEND

-  Very Low Susceptibility
-  Low Susceptibility
-  Moderate Susceptibility
-  High Susceptibility
-  Very High Susceptibility



122.000

122.200

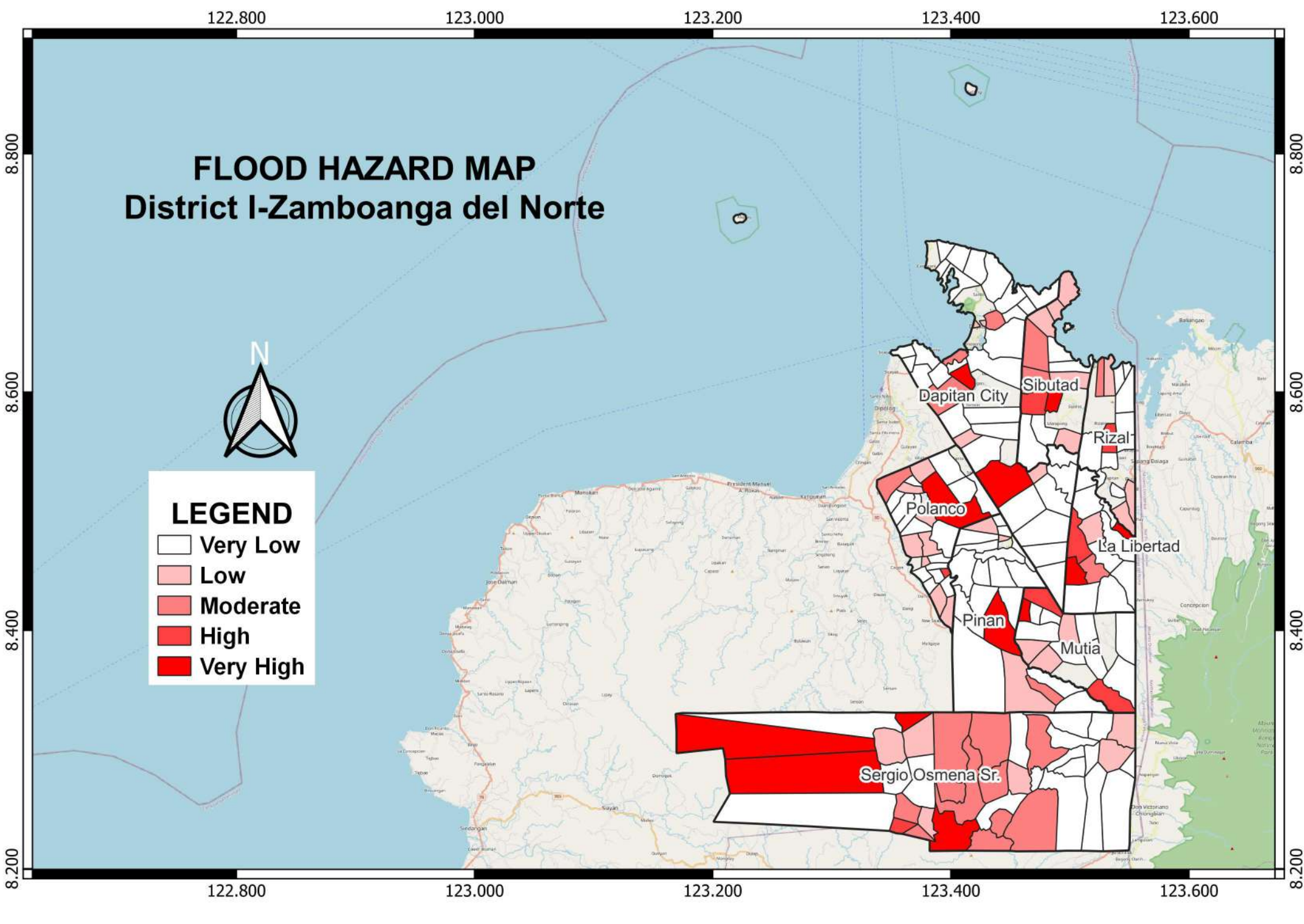
FLOOD HAZARD MAP

District I-Zamboanga del Norte



LEGEND

- Very Low
- Low
- Moderate
- High
- Very High



123.000

123.200

123.400

123.600

8.800

8.800

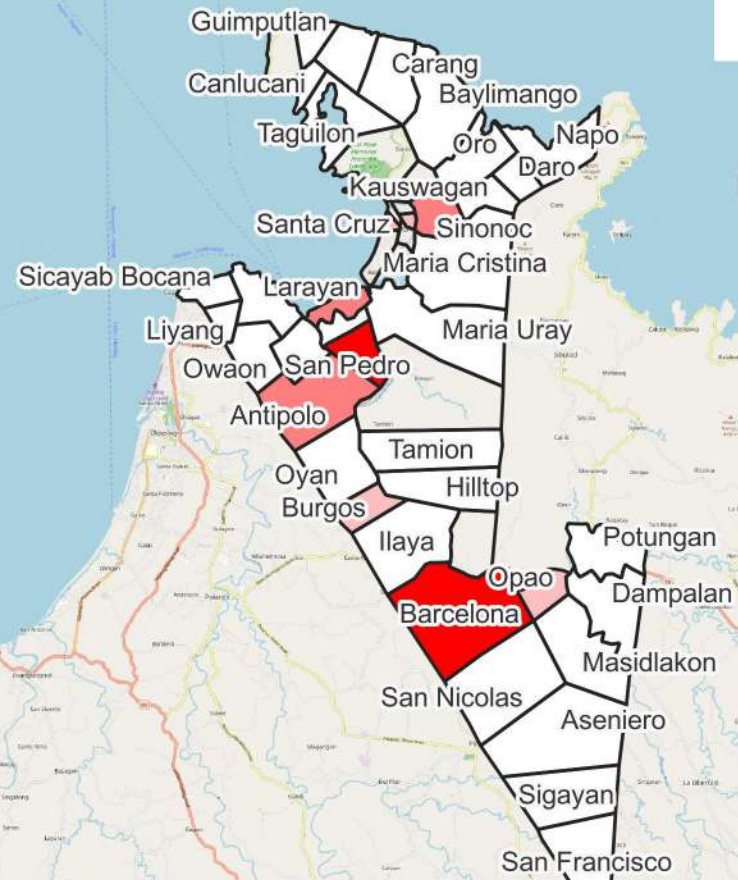
FLOOD HAZARD MAP

Dapitan City, Zamboanga del Norte



LEGEND

- Very Low
- Low
- Moderate
- High
- Very High



123.000

123.200

123.400

123.600

8.600

8.600

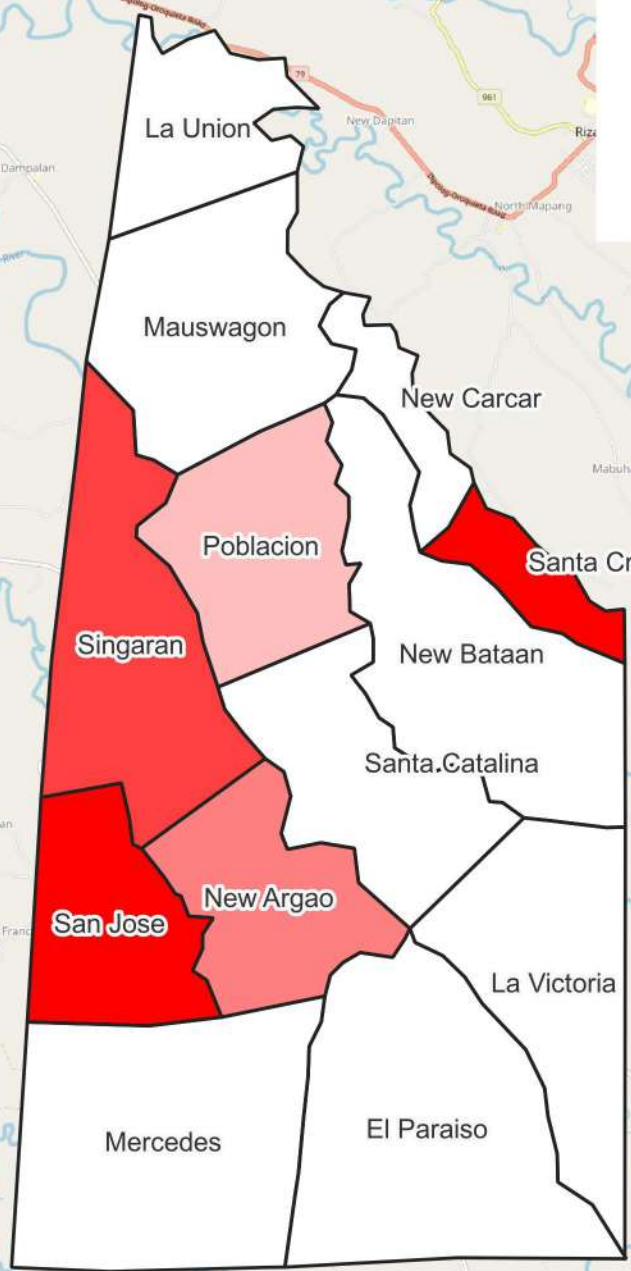
FLOOD HAZARD MAP

La Libertad, Zamboanga del Norte



LEGEND

-  Very Low
-  Low
-  Moderate
-  High
-  Very High

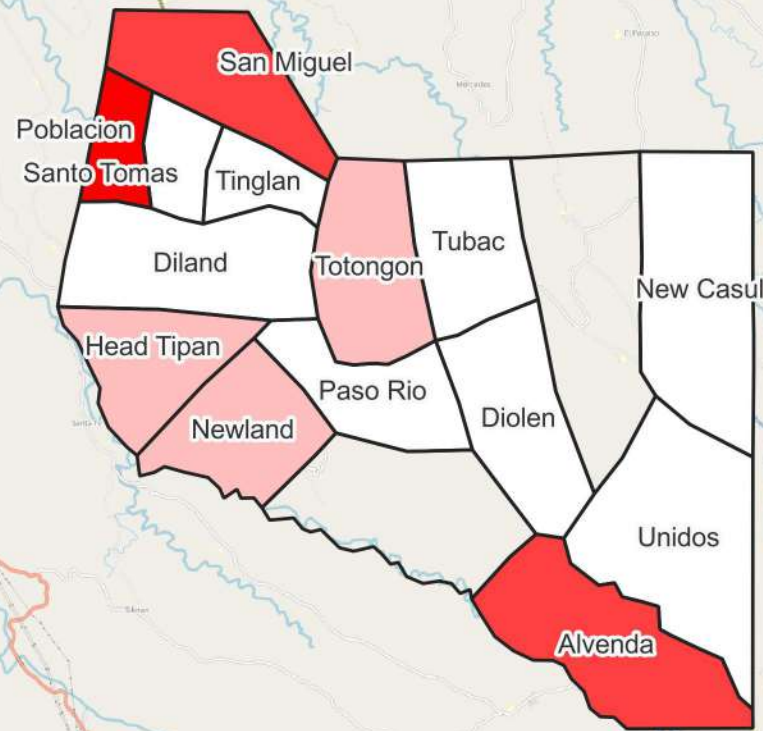


FLOOD HAZARD MAP Mutia, Zamboanga del Norte



LEGEND

- Very Low
- Low
- Moderate
- High
- Very High



123.200

123.400

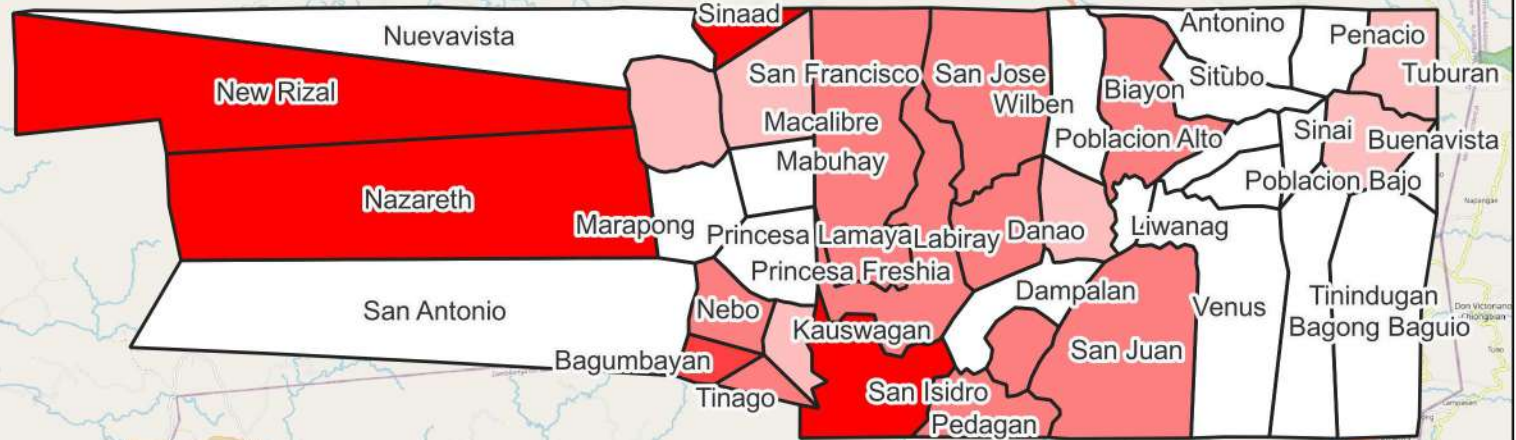
FLOOD HAZARD MAP

Sergio Osmeña, Zamboanga del Norte



LEGEND

- Very Low
- Low
- Moderate
- High
- Very High



123.200

123.400

8.400

8.400

8.200

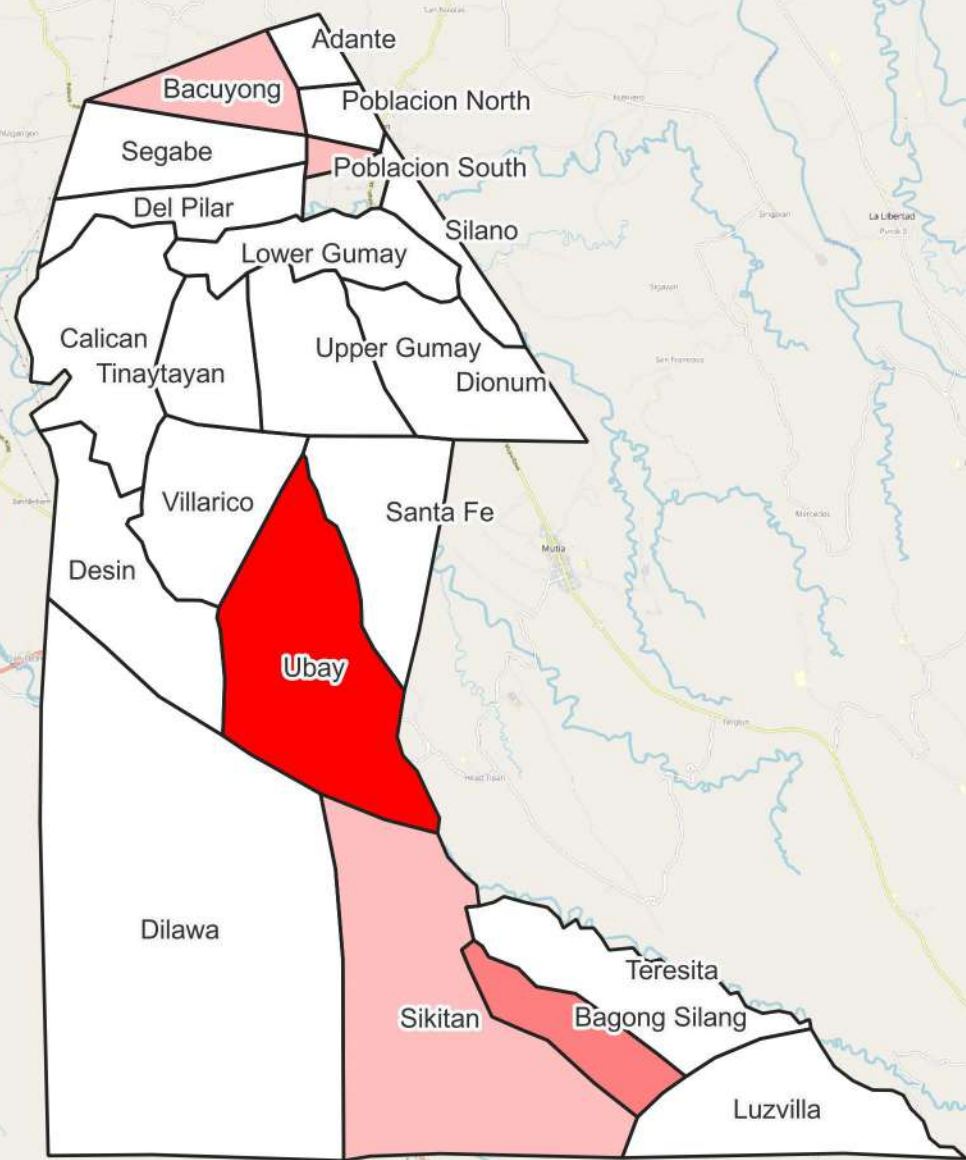
8.200

FLOOD HAZARD MAP Piñan, Zamboanga del Norte



LEGEND

- Very Low
- Low
- Moderate
- High
- Very High

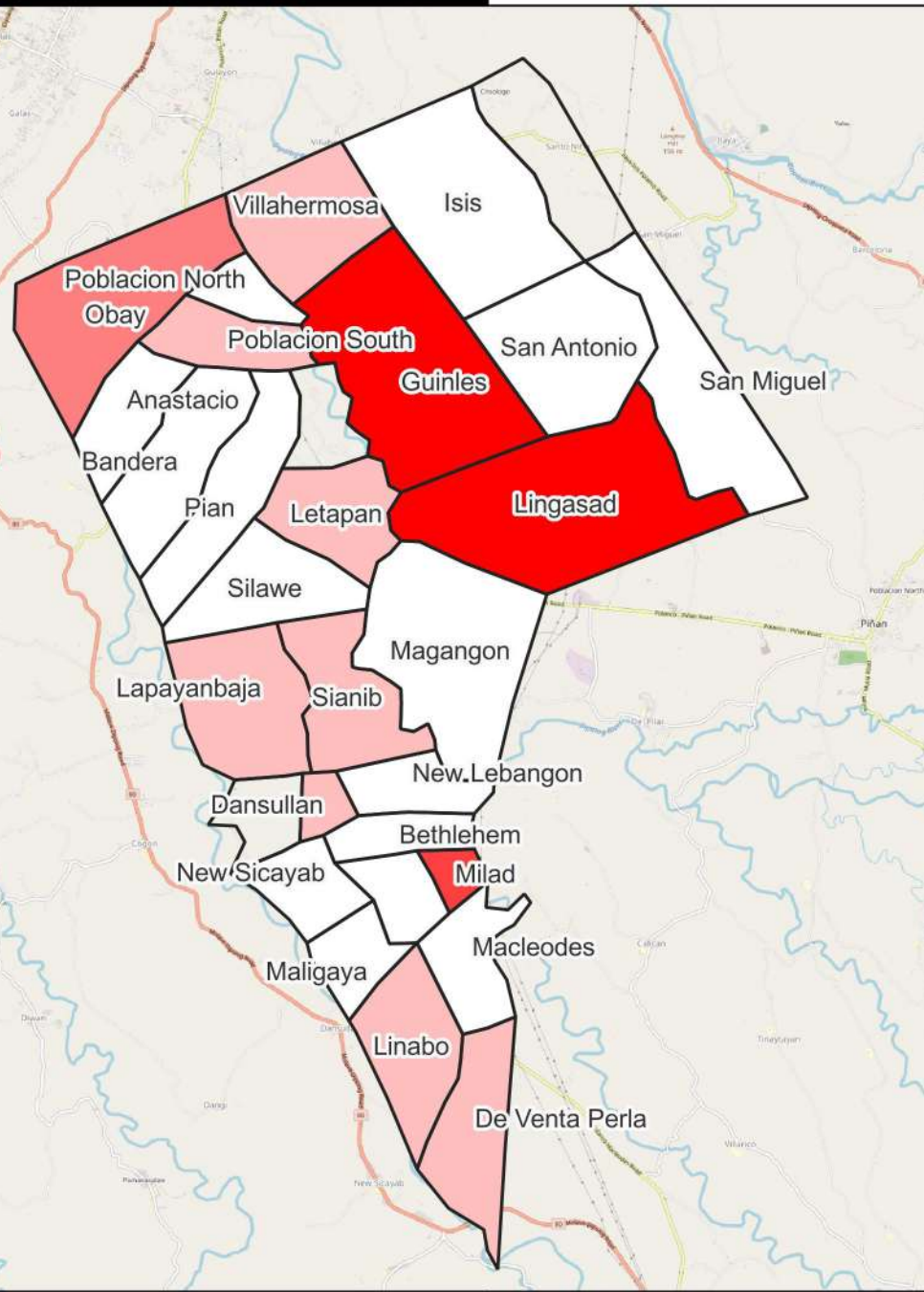


FLOOD HAZARD MAP Polanco, Zamboanga del Norte



LEGEND

- Very Low
- Low
- Moderate
- High
- Very High



123.400

123.600

FLOOD HAZARD MAP Rizal, Zamboanga del Norte

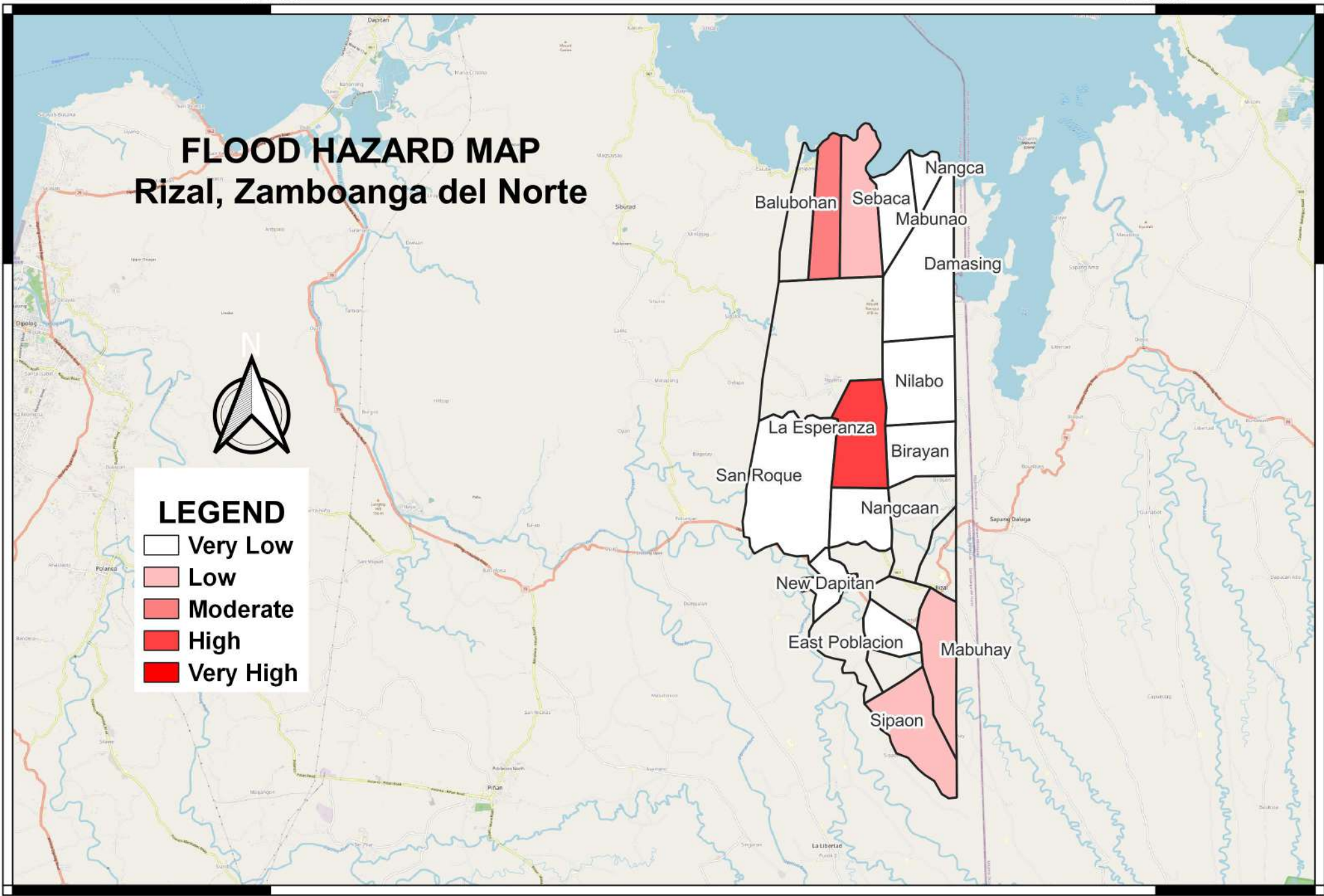
8.600

8.600



LEGEND

- Very Low
- Low
- Moderate
- High
- Very High



123.400

123.600

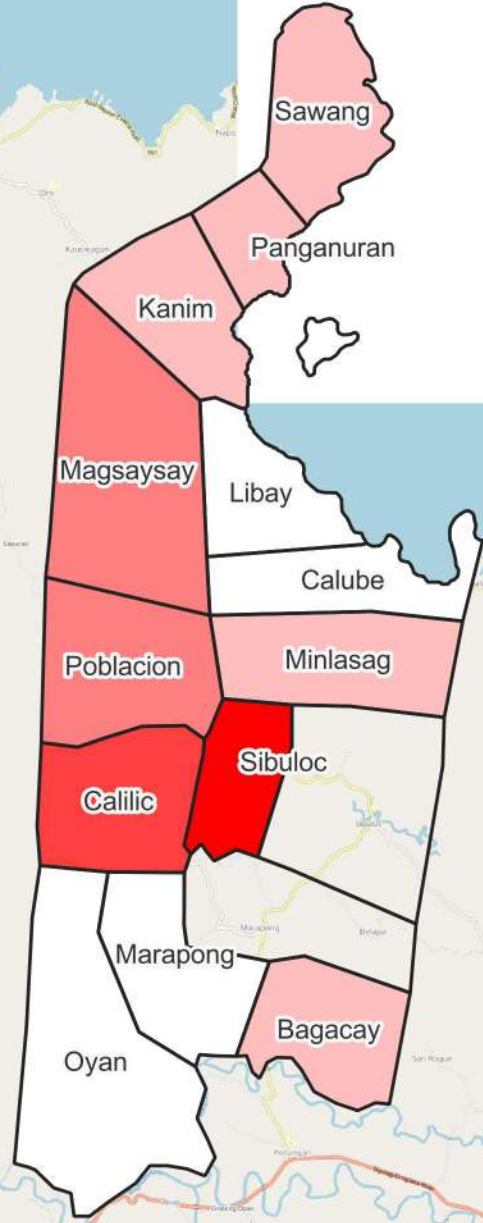
FLOOD HAZARD MAP

Sibutad, Zamboanga del Norte



LEGEND

- Very Low
- Low
- Moderate
- High
- Very High



8.600

8.600

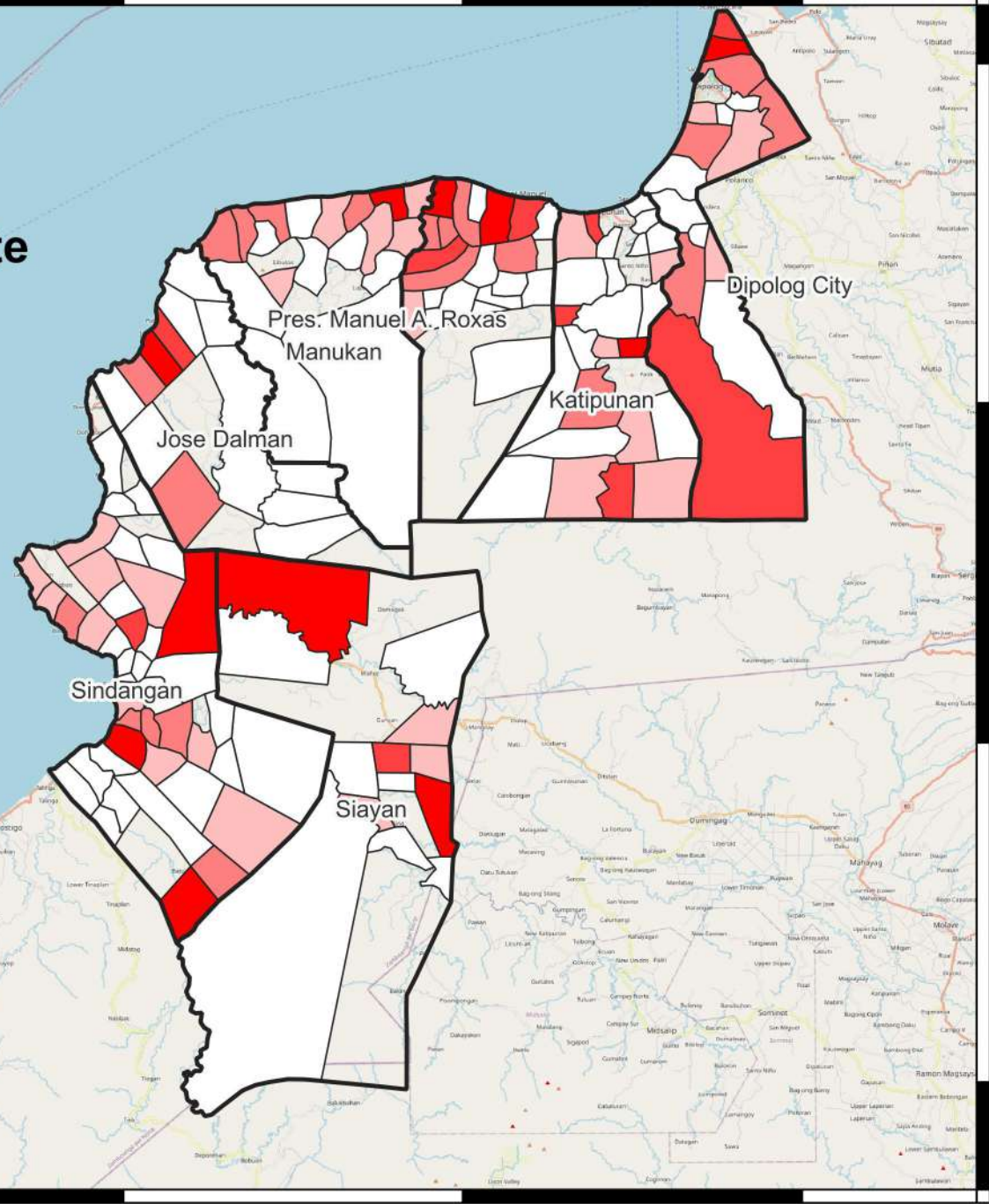
FLOOD HAZARD MAP

District II-Zamboanga del Norte



LEGEND

- Very Low
- Low
- Moderate
- High
- Very High



122.600 122.800 123.000 123.200 123.400

8.600
8.400
8.200
8.000

8.600
8.400
8.200
8.000

123.200

123.400

8.600

8.600

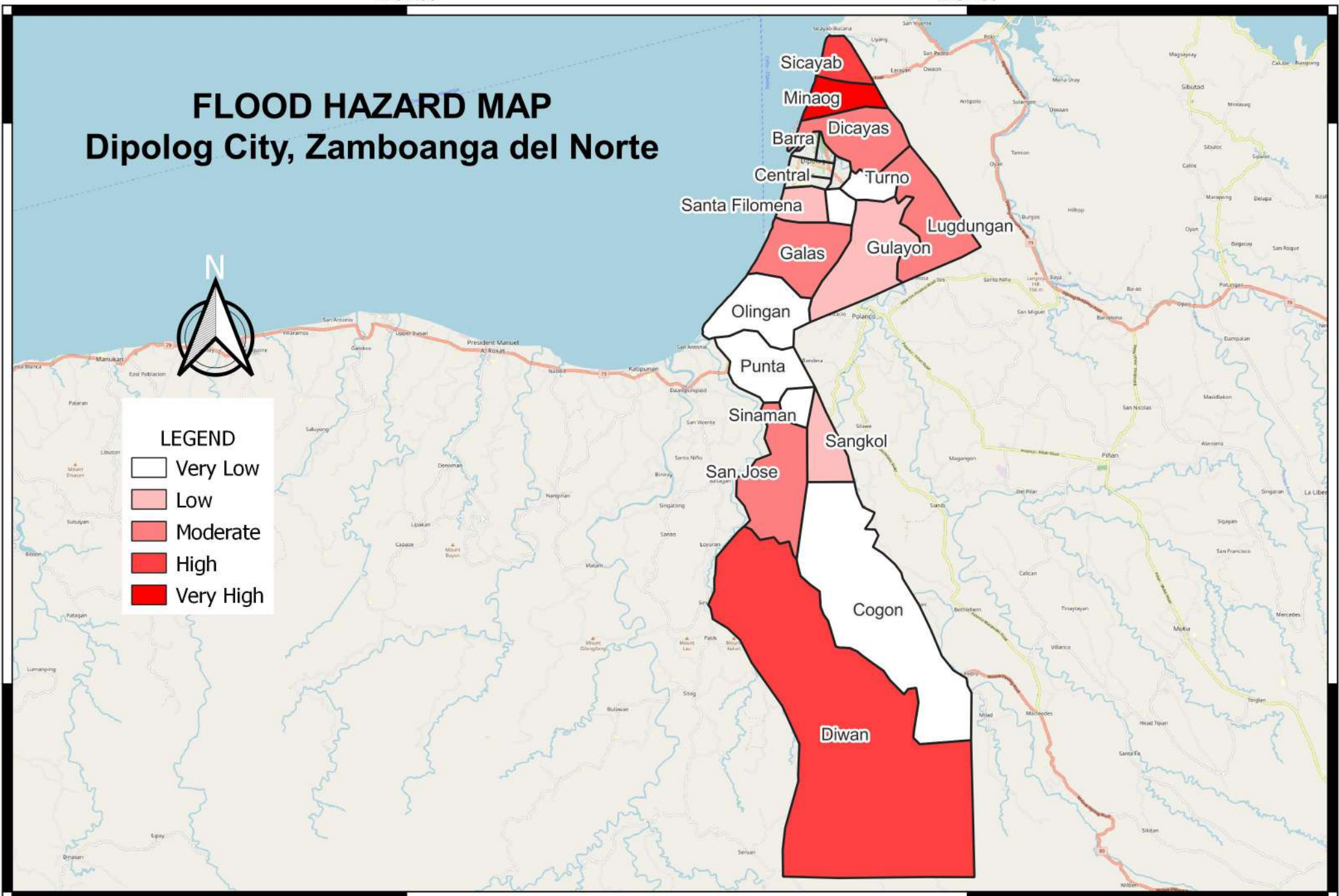
FLOOD HAZARD MAP

Dipolog City, Zamboanga del Norte



LEGEND

- Very Low
- Low
- Moderate
- High
- Very High



8.400

8.400

123.200

123.400

123.000

FLOOD HAZARD MAP

Jose Dalman, Zamboanga del Norte

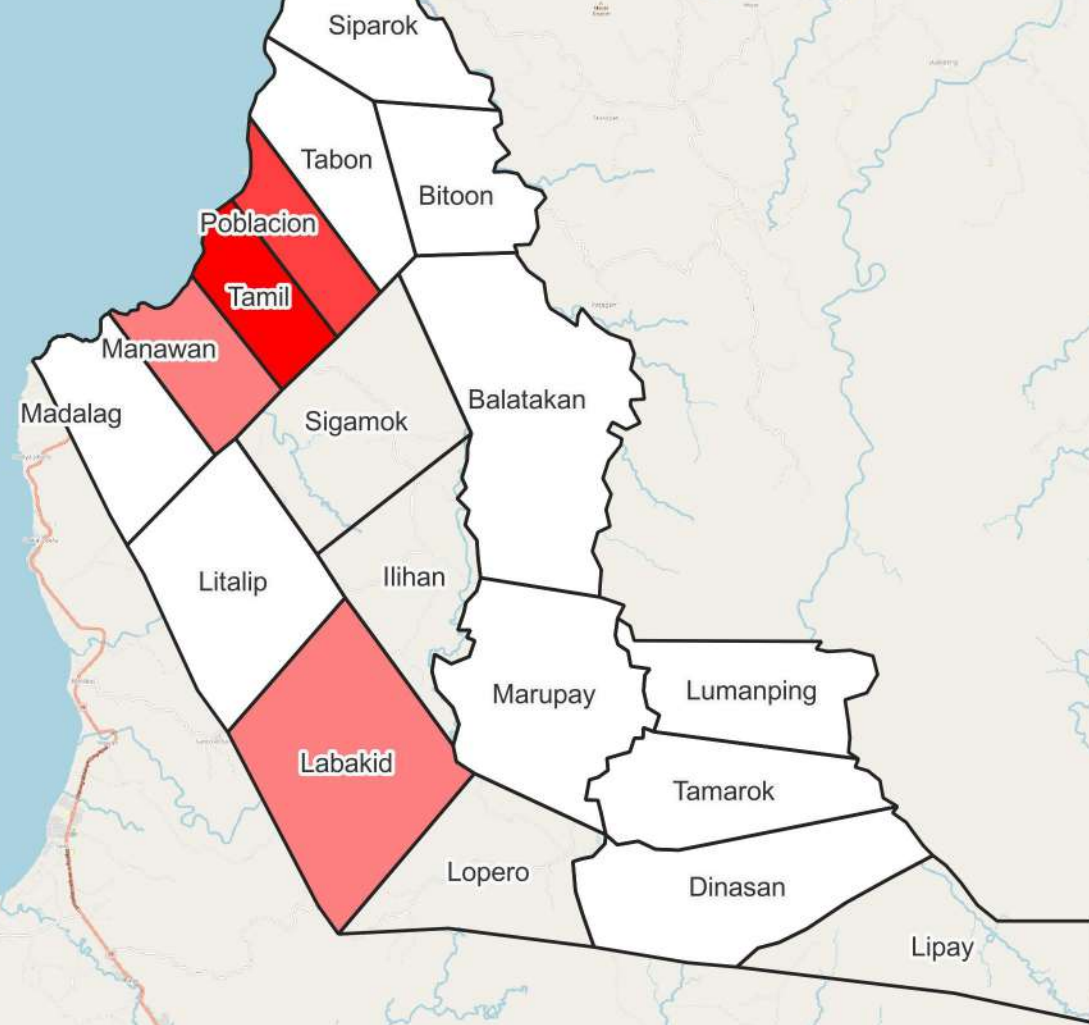


LEGEND

-  Very Low
-  Low
-  Moderate
-  High
-  Very High

8.400

8.400



123.000

FLOOD HAZARD MAP Katipunan, Zamboanga del Norte

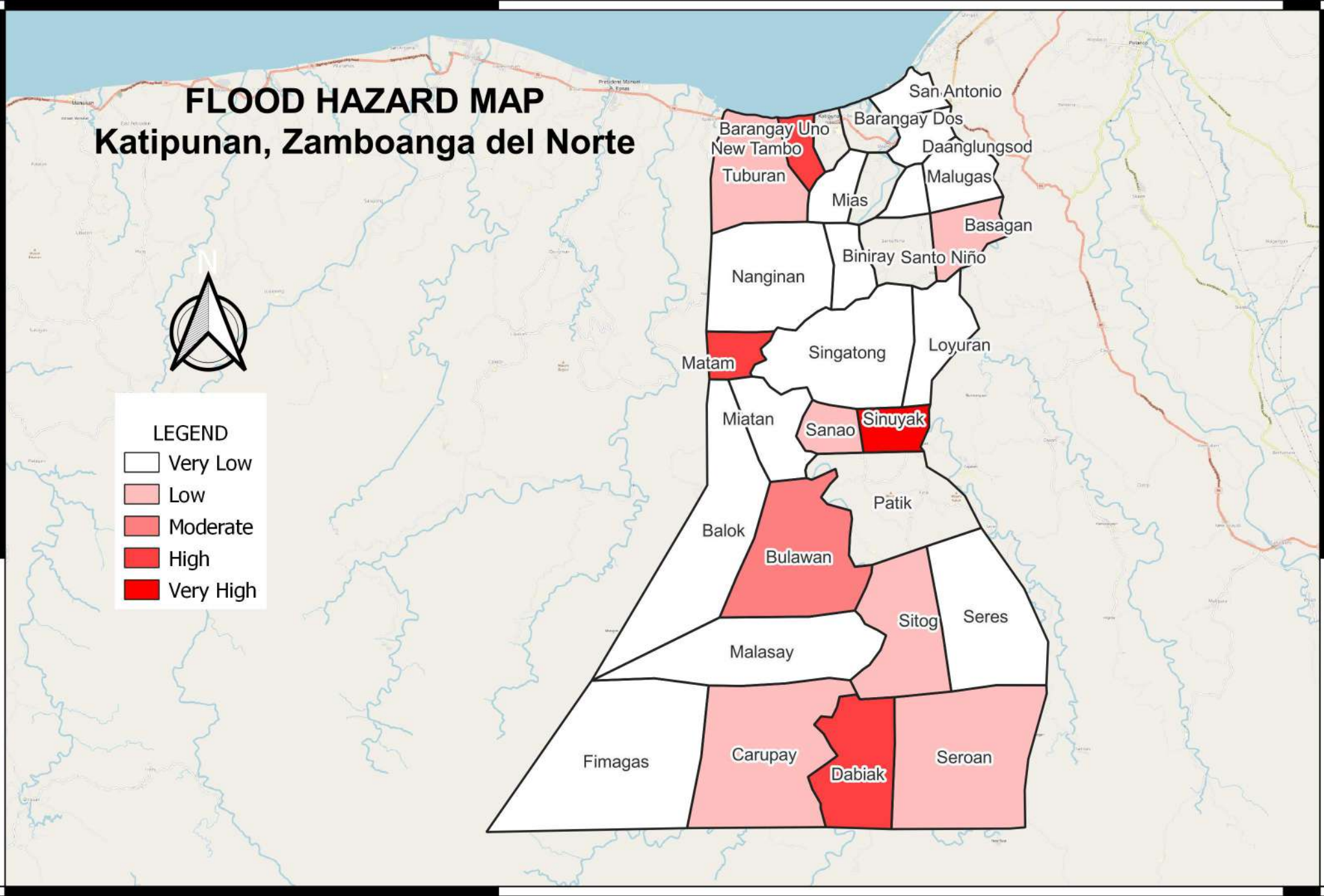


LEGEND

White	Very Low
Light Pink	Low
Medium Pink	Moderate
Dark Pink	High
Red	Very High

8.400

8.400



123.000

123.200

FLOOD HAZARD MAP Manukan, Zamboanga del Norte



LEGEND

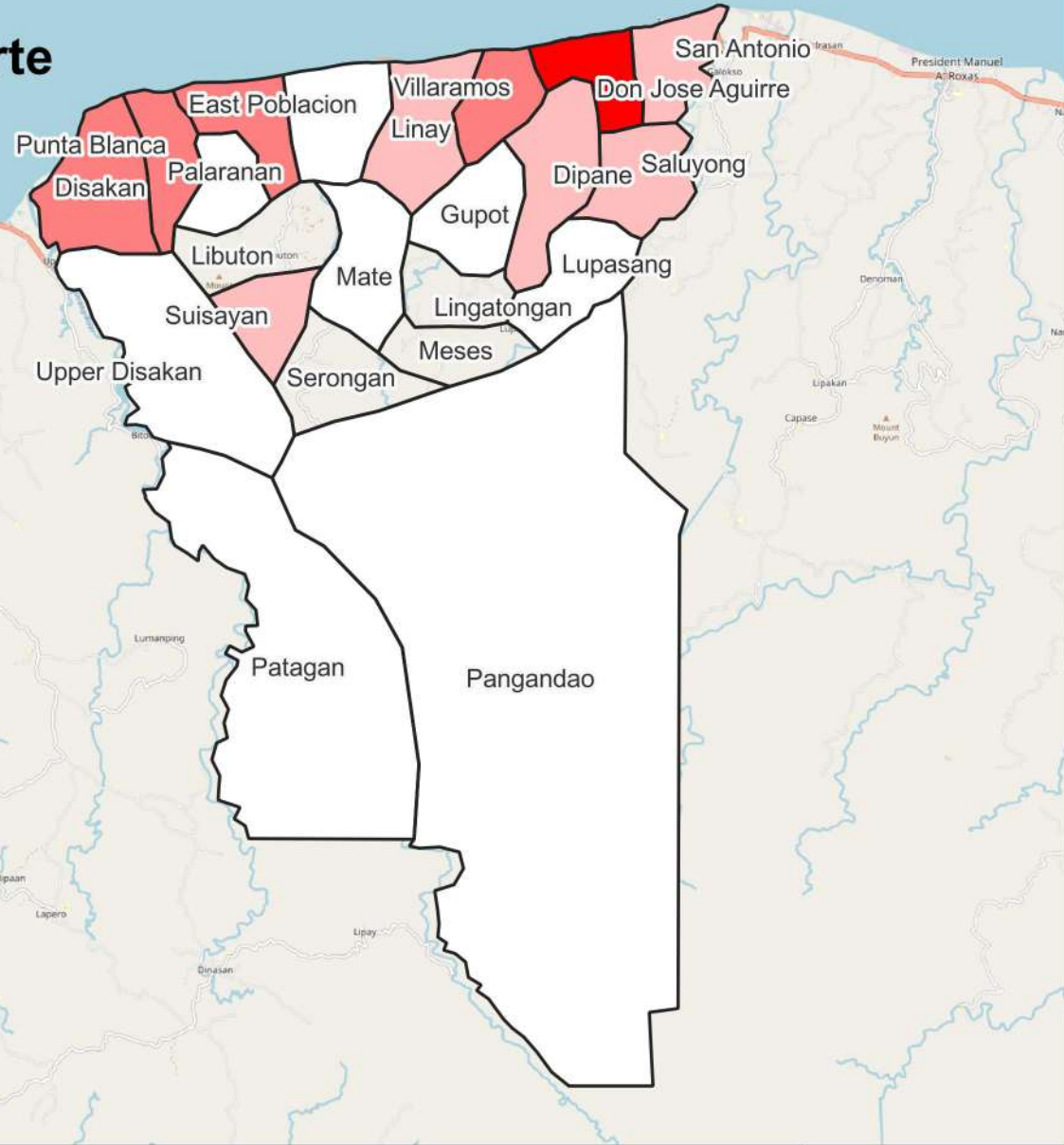
- Very Low
- Low
- Moderate
- High
- Very High

8.400

8.400

123.000

123.200



123.000

123.200

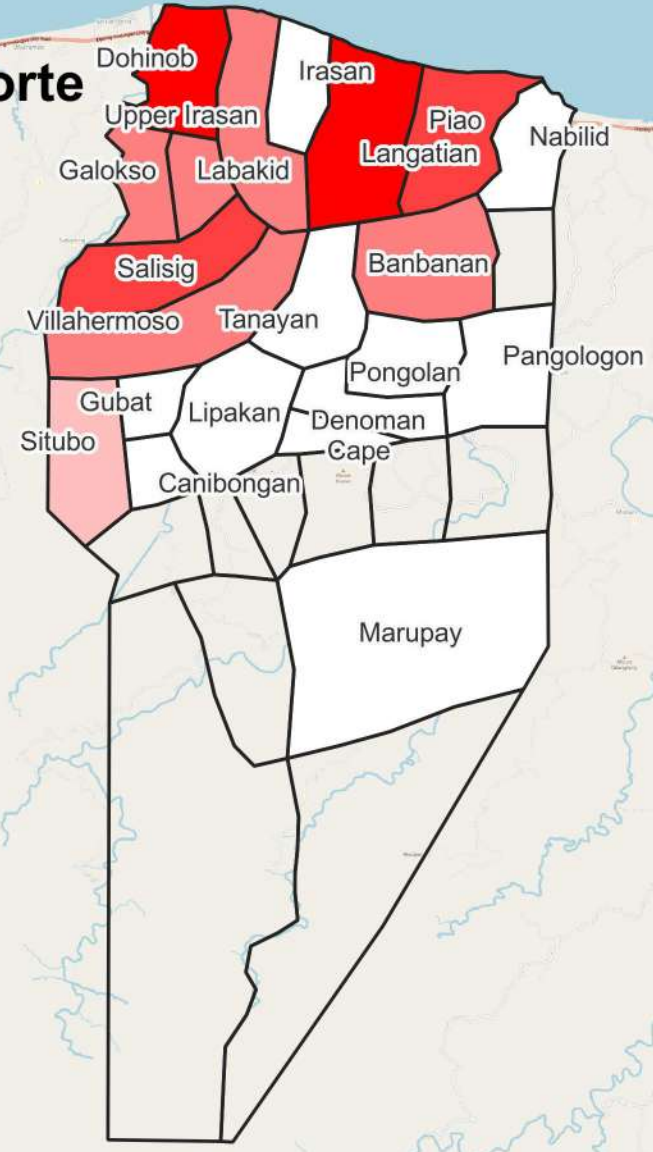
FLOOD HAZARD MAP

Pres. Manuel A. Roxas, Zamboanga del Norte



LEGEND

-  Very Low
-  Low
-  Moderate
-  High
-  Very High



8.400

8.400

123.000

123.200

122.800

123.000

123.200

FLOOD HAZARD MAP Siayan, Zamboanga del Norte



LEGEND

- Very Low
- Low
- Moderate
- High
- Very High

8.200

8.200

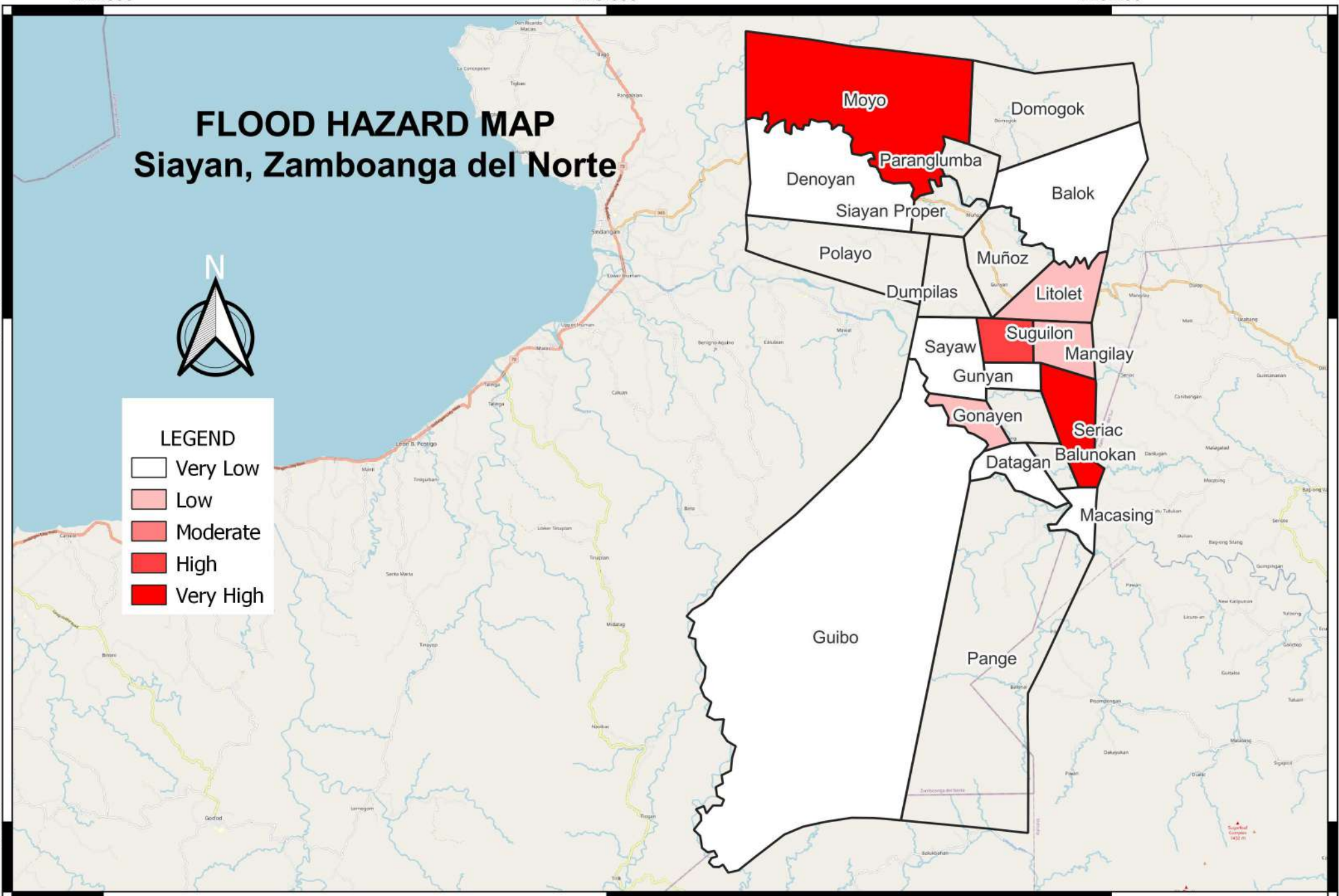
8.000

8.000

122.800

123.000

123.200



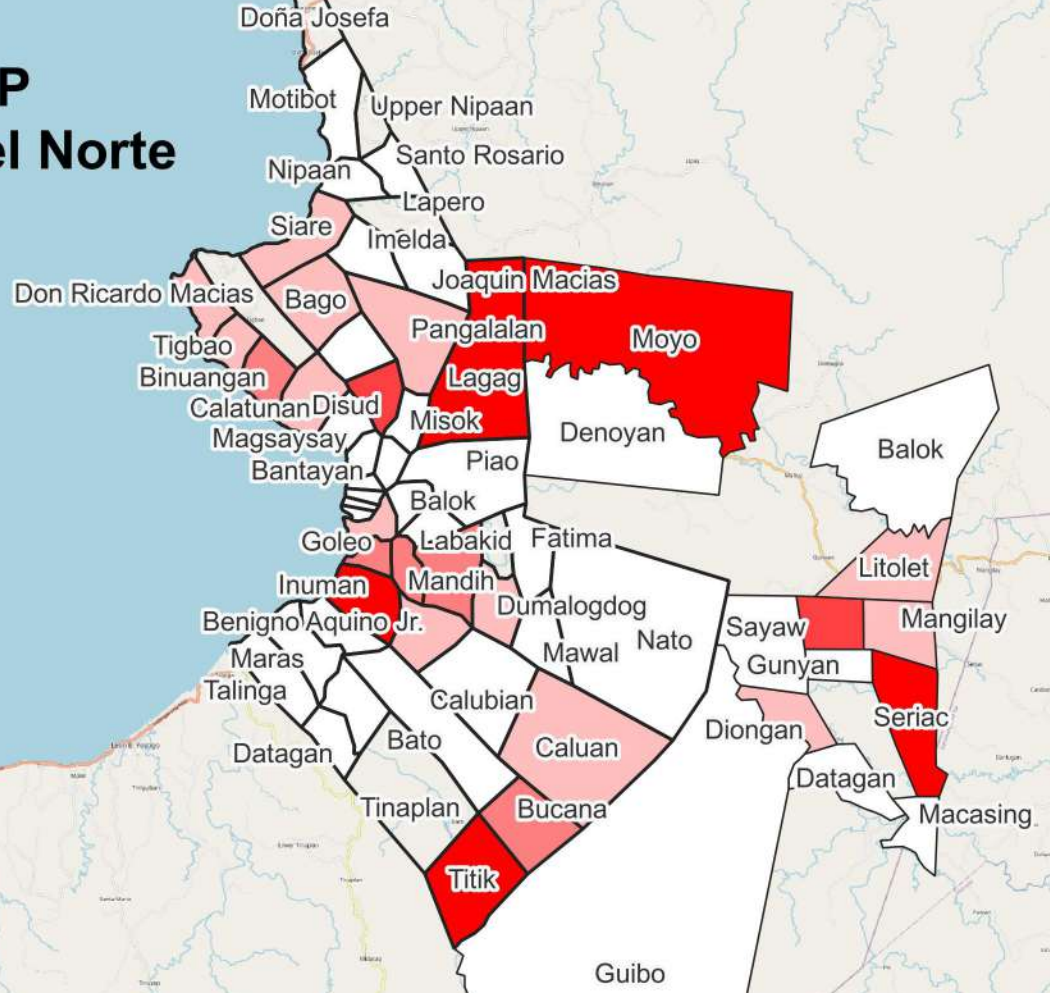
FLOOD HAZARD MAP

Sindangan, Zamboanga del Norte



LEGEND

- Very Low
- Low
- Moderate
- High
- Very High



122.800

123.000

123.200

8.400

8.400

8.200

8.200

8.000

8.000

122.800

123.000

123.200

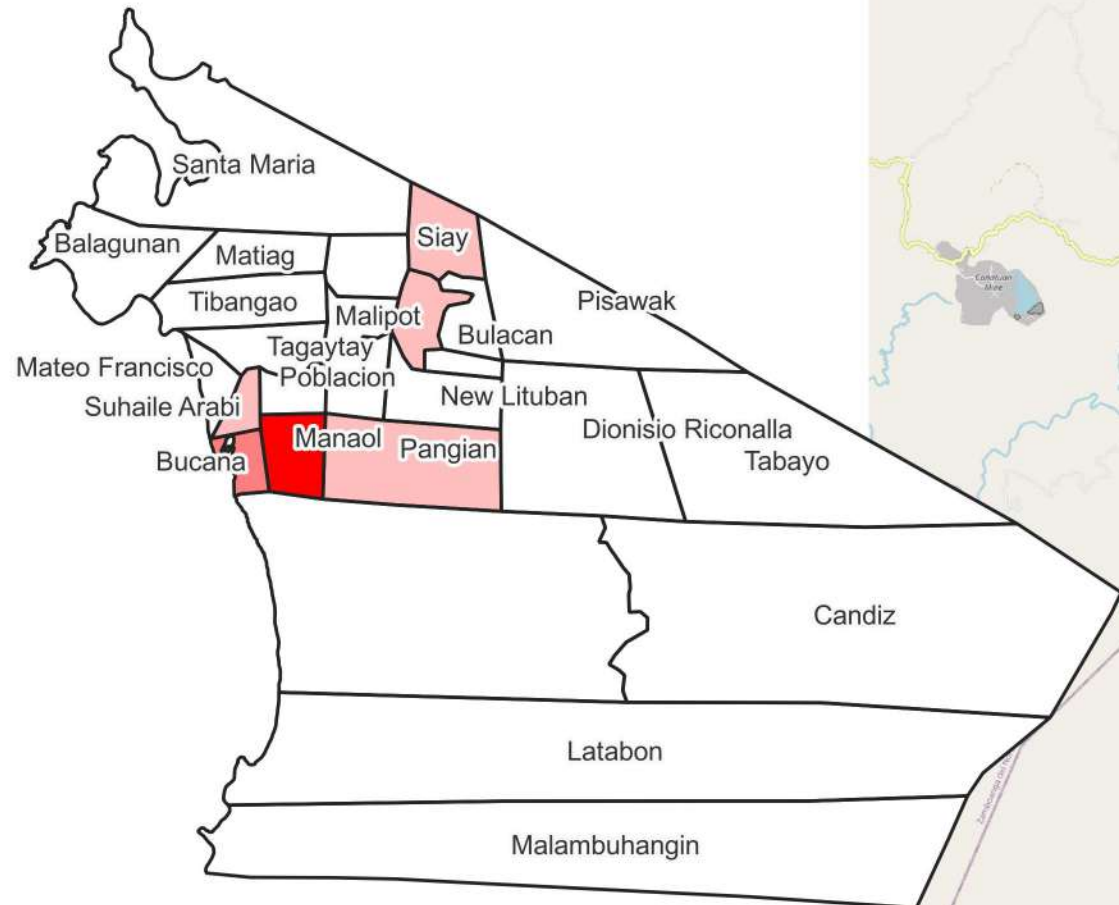
FLOOD HAZARD MAP

Siocon, Zamboanga del Norte



LEGEND

- Very Low
- Low
- Moderate
- High
- Very High



122.000

122.200

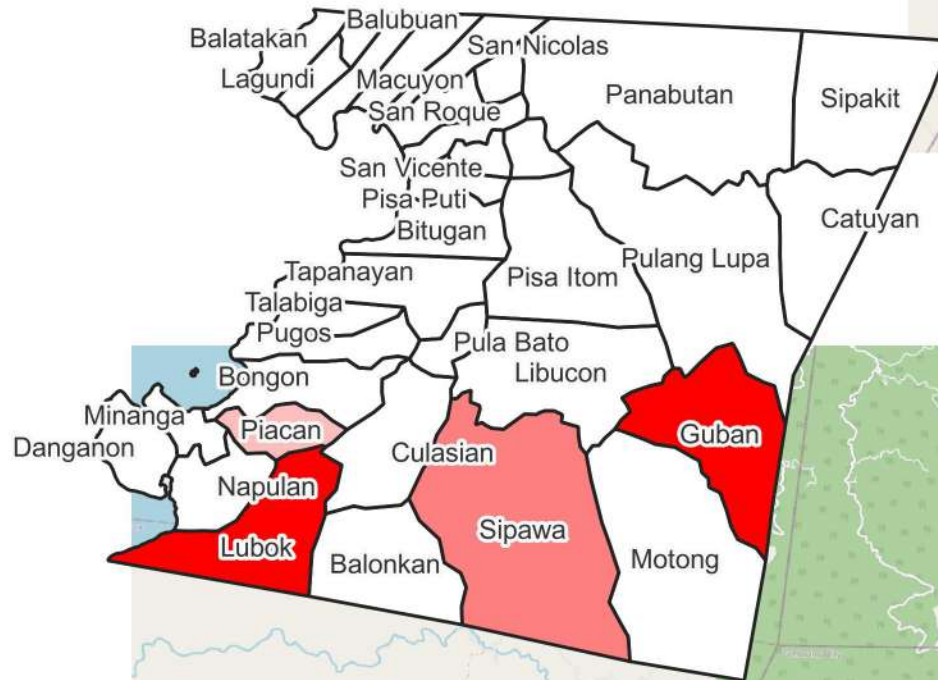
FLOOD HAZARD MAP

Sirawai, Zamboanga del Norte



LEGEND

-  Very Low
-  Low
-  Moderate
-  High
-  Very High



7.600

7.600

122.000

122.200

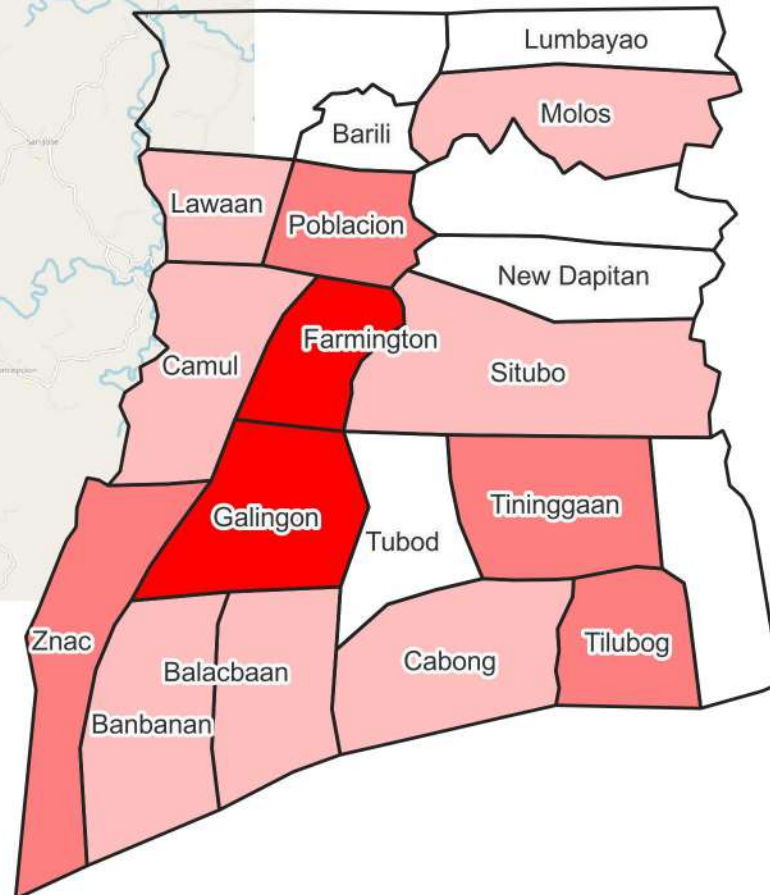
FLOOD HAZARD MAP

Tampilisan, Zamboanga del Norte



LEGEND

-  Very Low
-  Low
-  Moderate
-  High
-  Very High



121.800

122.000

122.200

122.400

8.000

8.000

FLOOD HAZARD MAP Baliguian, Zamboanga del Norte



LEGEND

-  Very Low
-  Low
-  Moderate
-  High
-  Very High

7.800

7.800

7.600

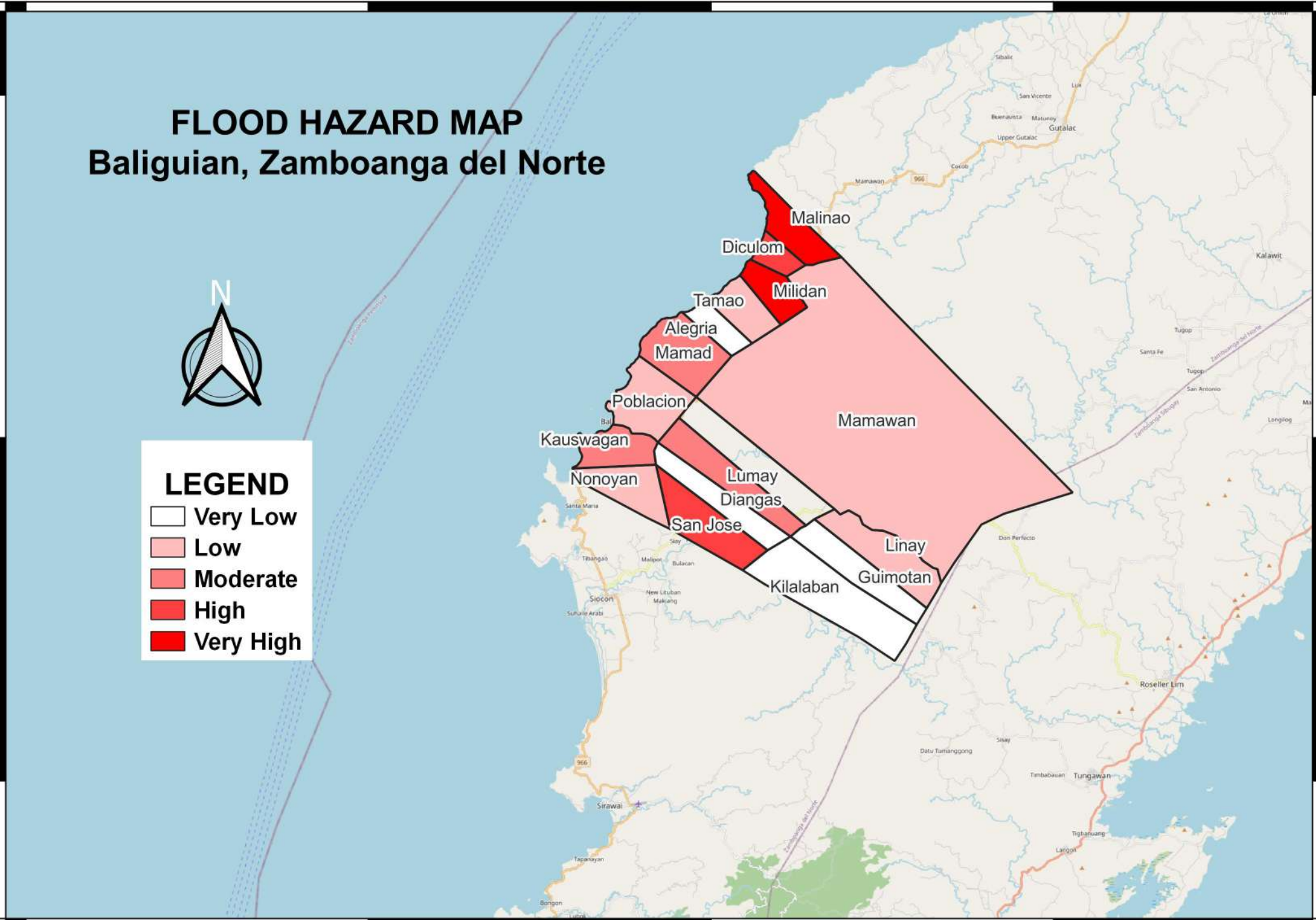
7.600

121.800

122.000

122.200

122.400



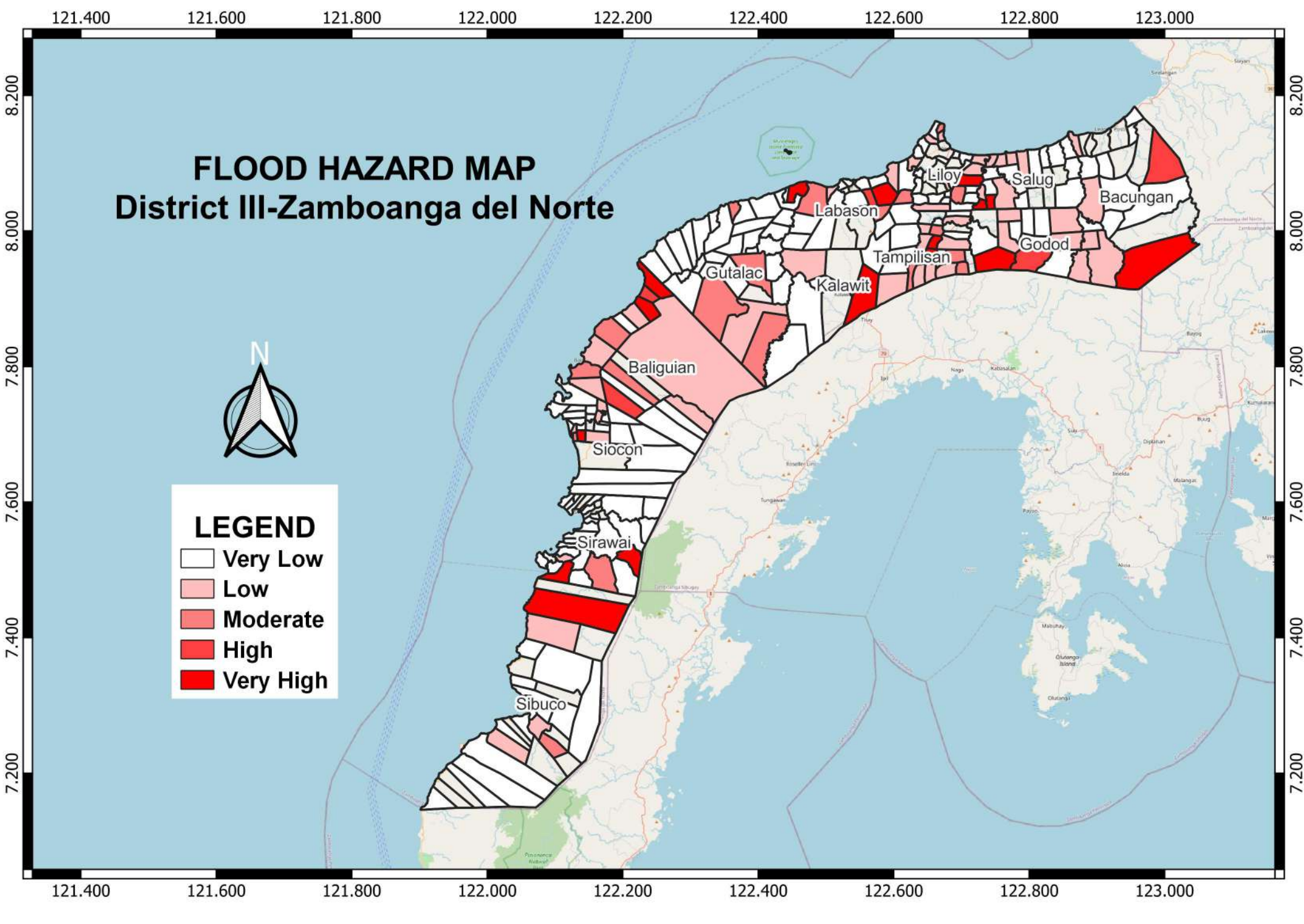
FLOOD HAZARD MAP

District III-Zamboanga del Norte



LEGEND

- Very Low
- Low
- Moderate
- High
- Very High



122.600

122.800

FLOOD HAZARD MAP Godod, Zamboanga del Norte

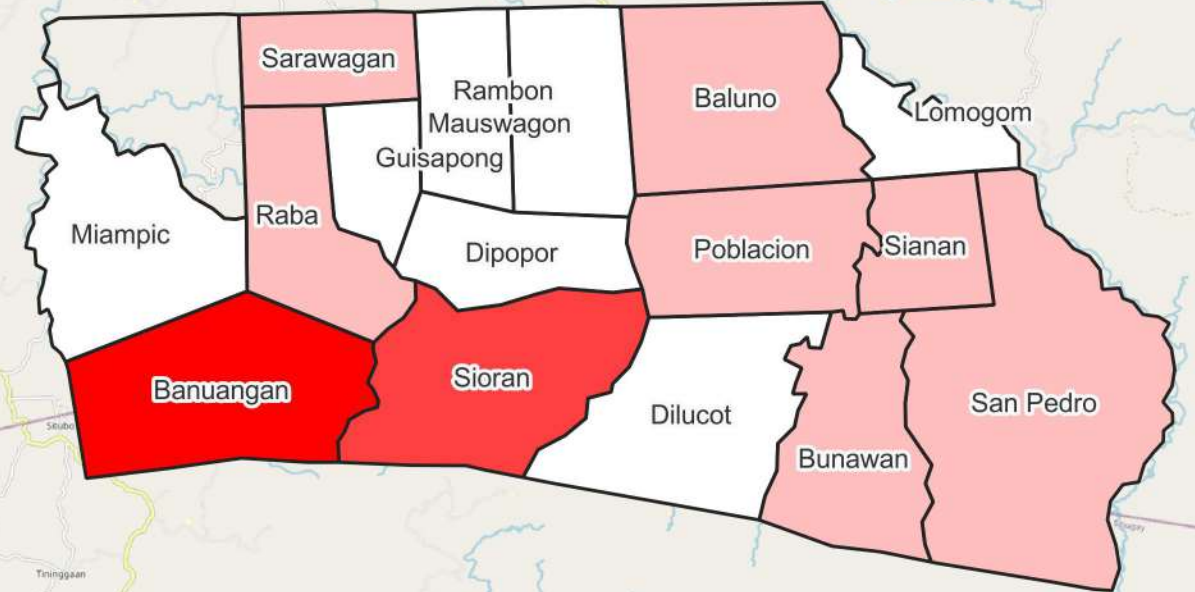


LEGEND

- Very Low
- Low
- Moderate
- High
- Very High

8.000

8.000



122.600

122.800

122.200

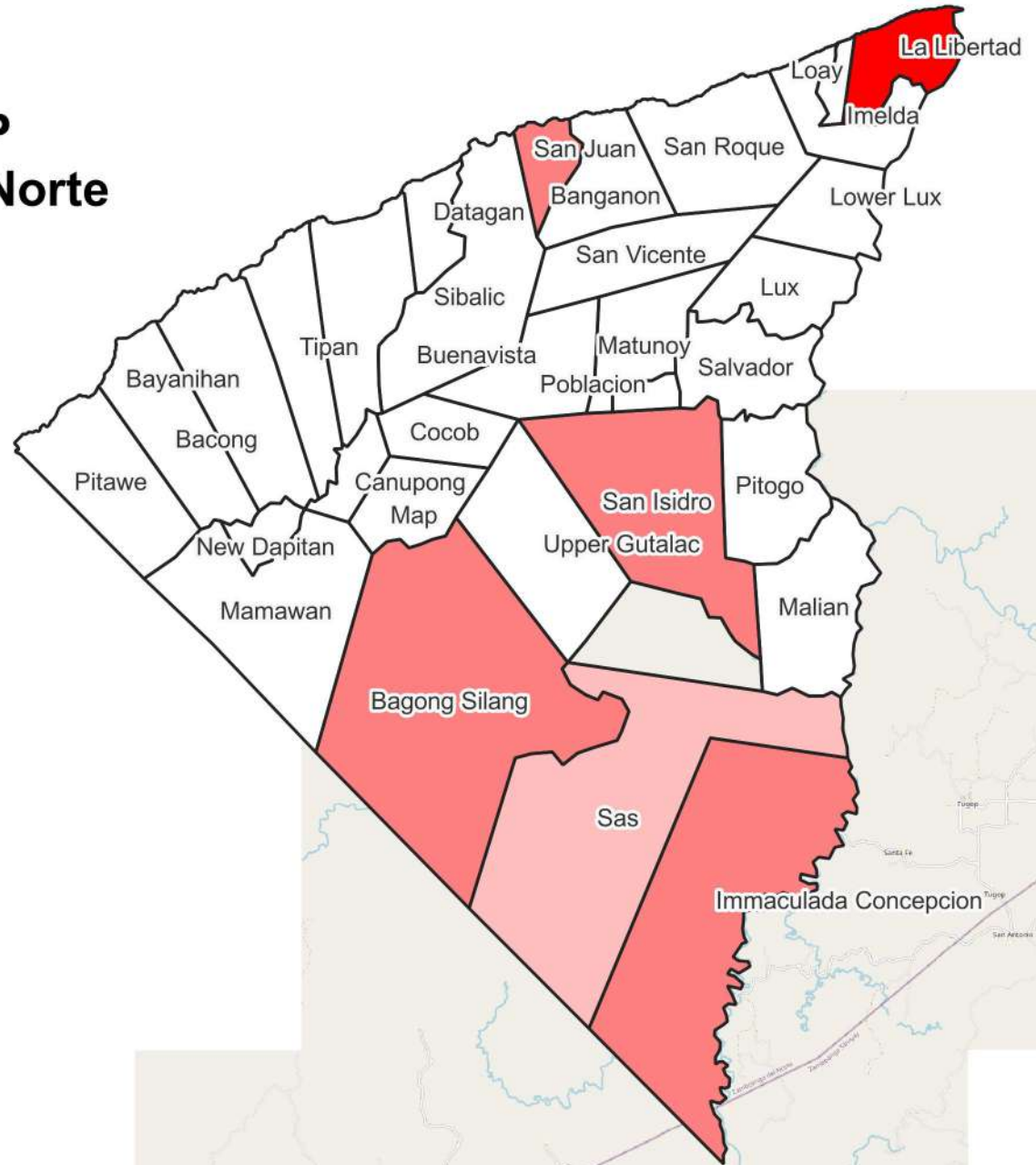
122.400

FLOOD HAZARD MAP Gutalac, Zamboanga del Norte



LEGEND

- Very Low
- Low
- Moderate
- High
- Very High



8.000

8.000

7.800

7.800

122.200

122.400

122.400

122.600

FLOOD HAZARD MAP Kalawit, Zamboanga del Norte

8.000

8.000



LEGEND

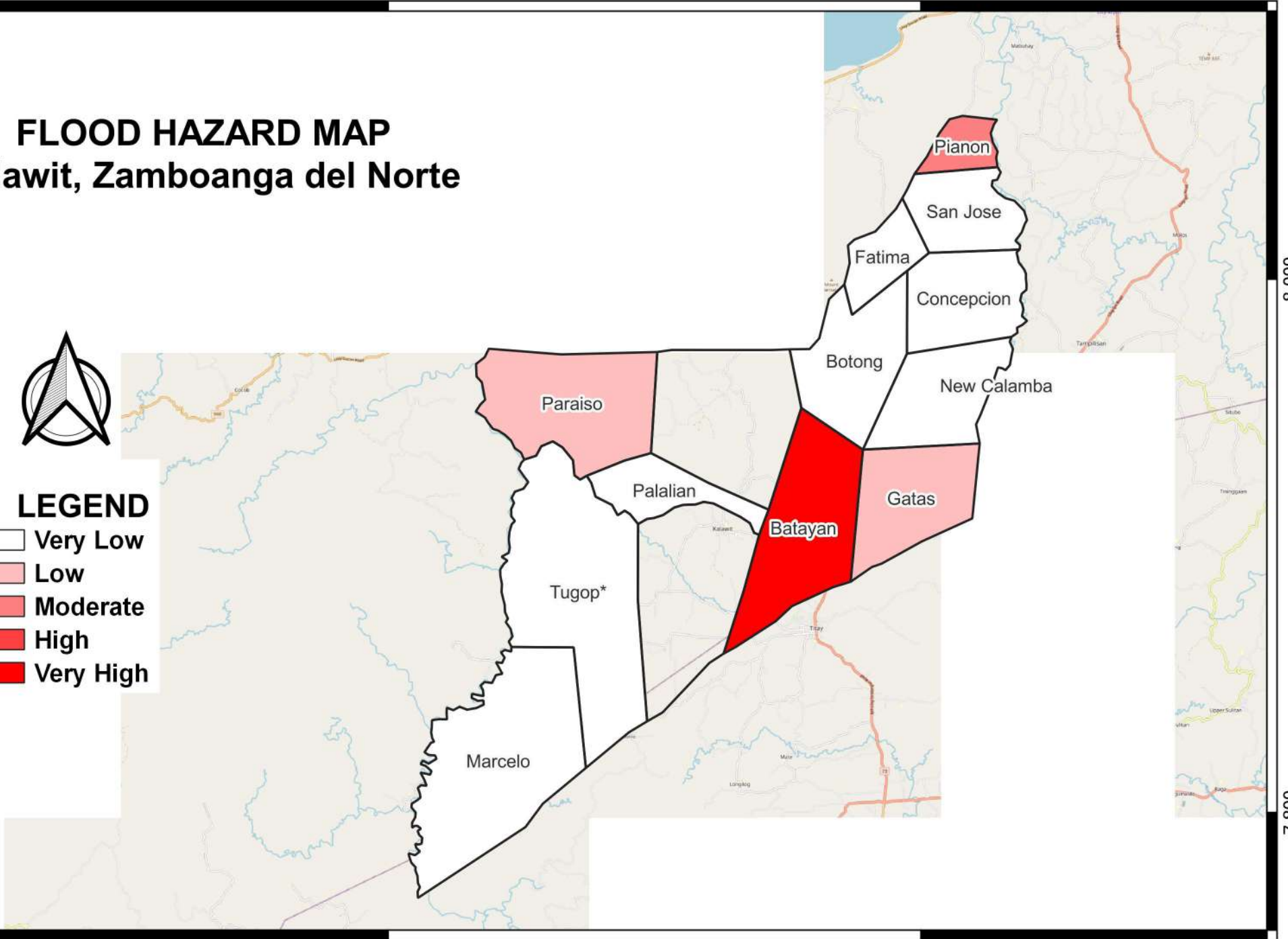
-  Very Low
-  Low
-  Moderate
-  High
-  Very High

7.800

7.800

122.400

122.600



122.400

122.600

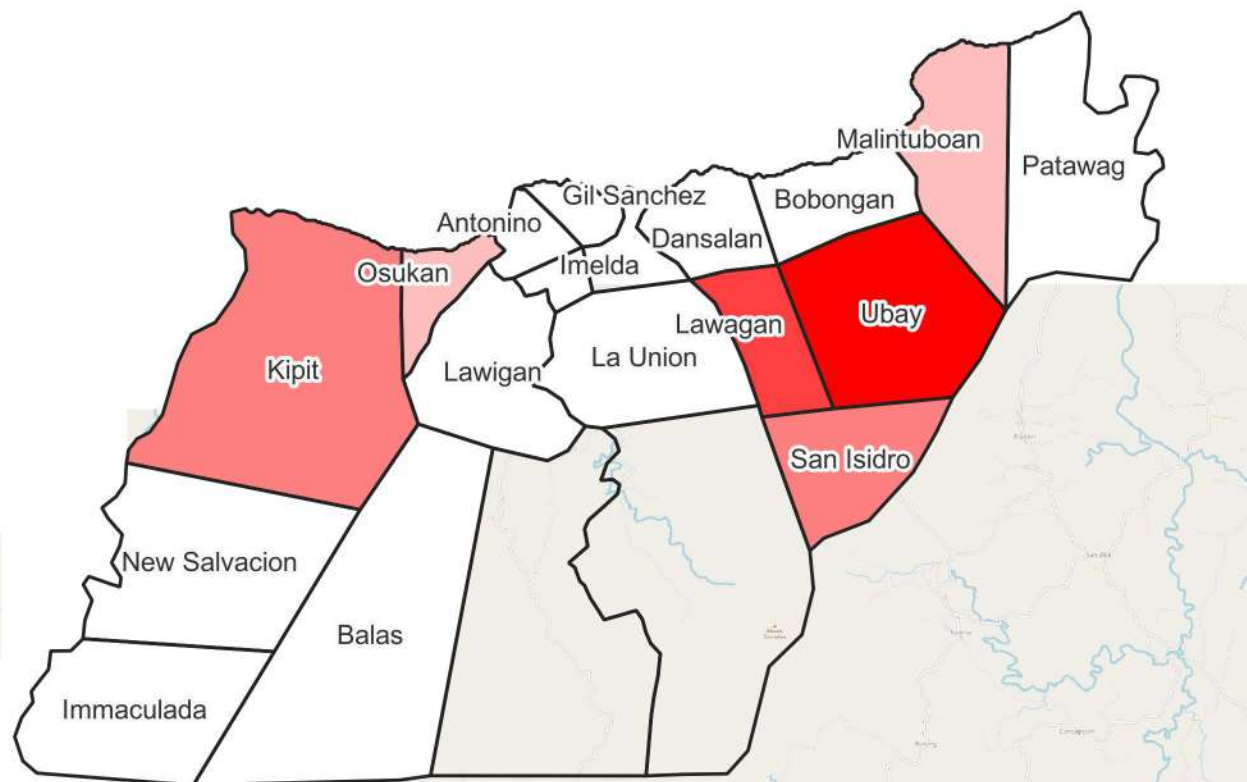
FLOOD HAZARD MAP

Labason, Zamboanga del Norte



LEGEND

-  Very Low
-  Low
-  Moderate
-  High
-  Very High



8.000

8.000

122.400

122.600

122.800

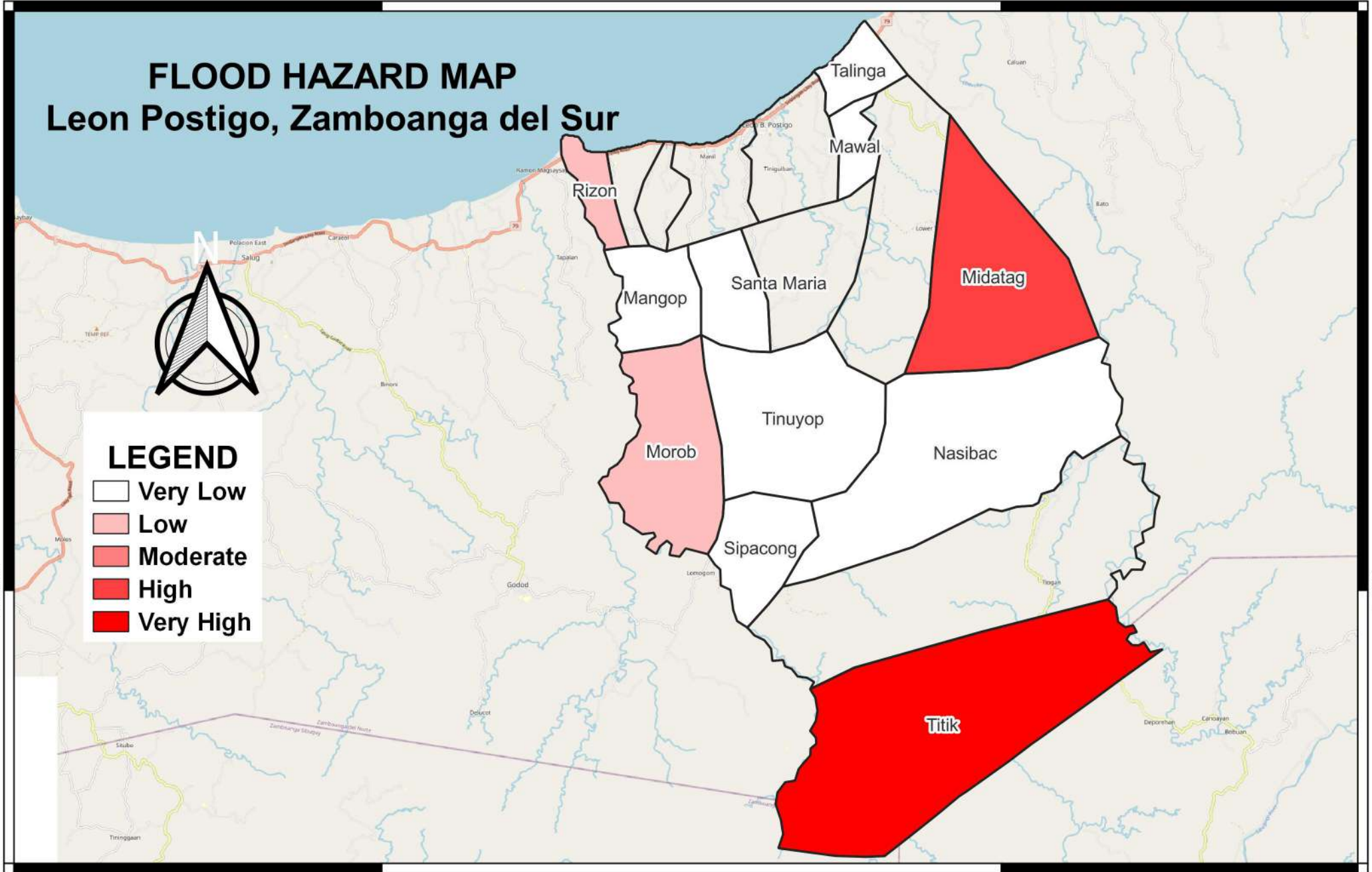
123.000

FLOOD HAZARD MAP Leon Postigo, Zamboanga del Sur



LEGEND

- Very Low
- Low
- Moderate
- High
- Very High



122.800

123.000

8.000

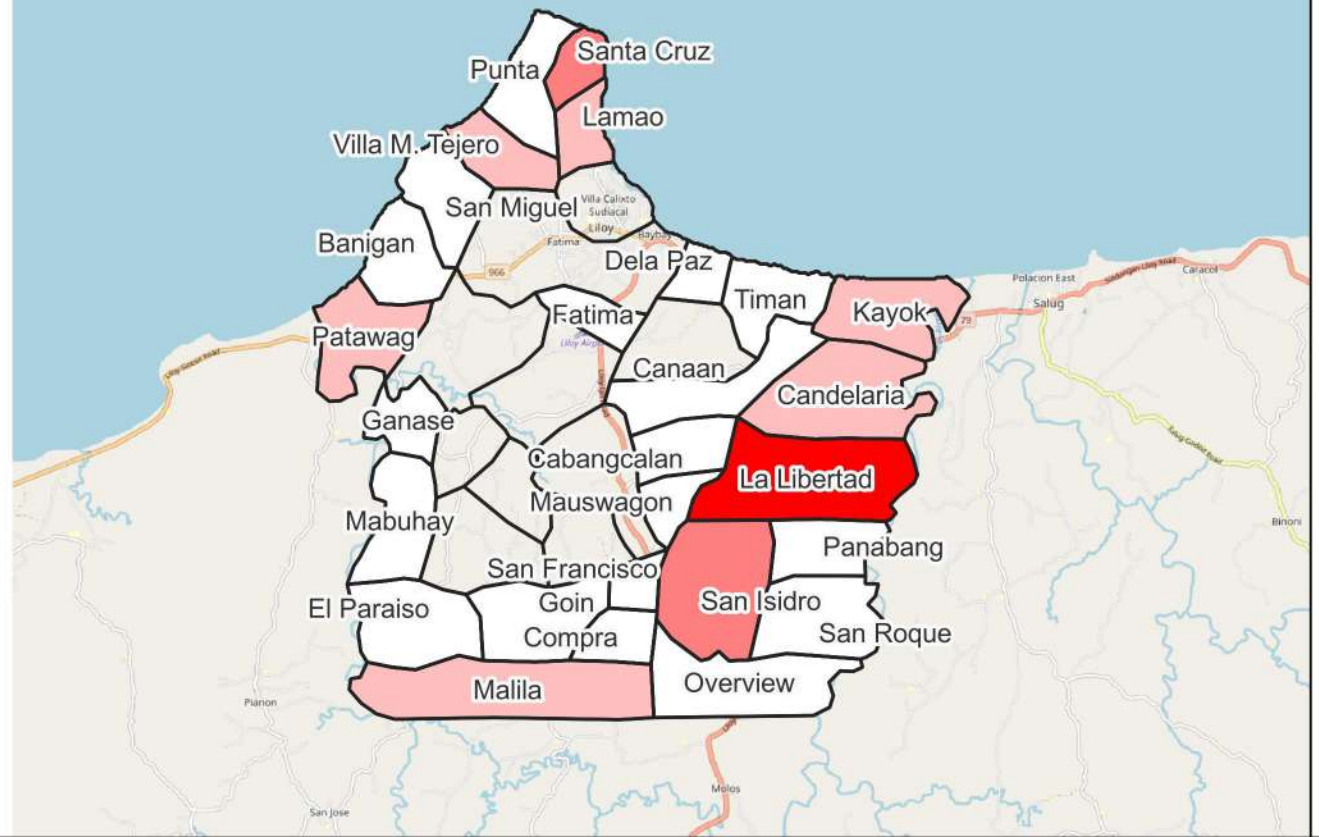
8.000

FLOOD HAZARD MAP Liloy, Zamboanga del Norte



LEGEND

- Very Low
- Low
- Moderate
- High
- Very High



122.600

122.800

8.200

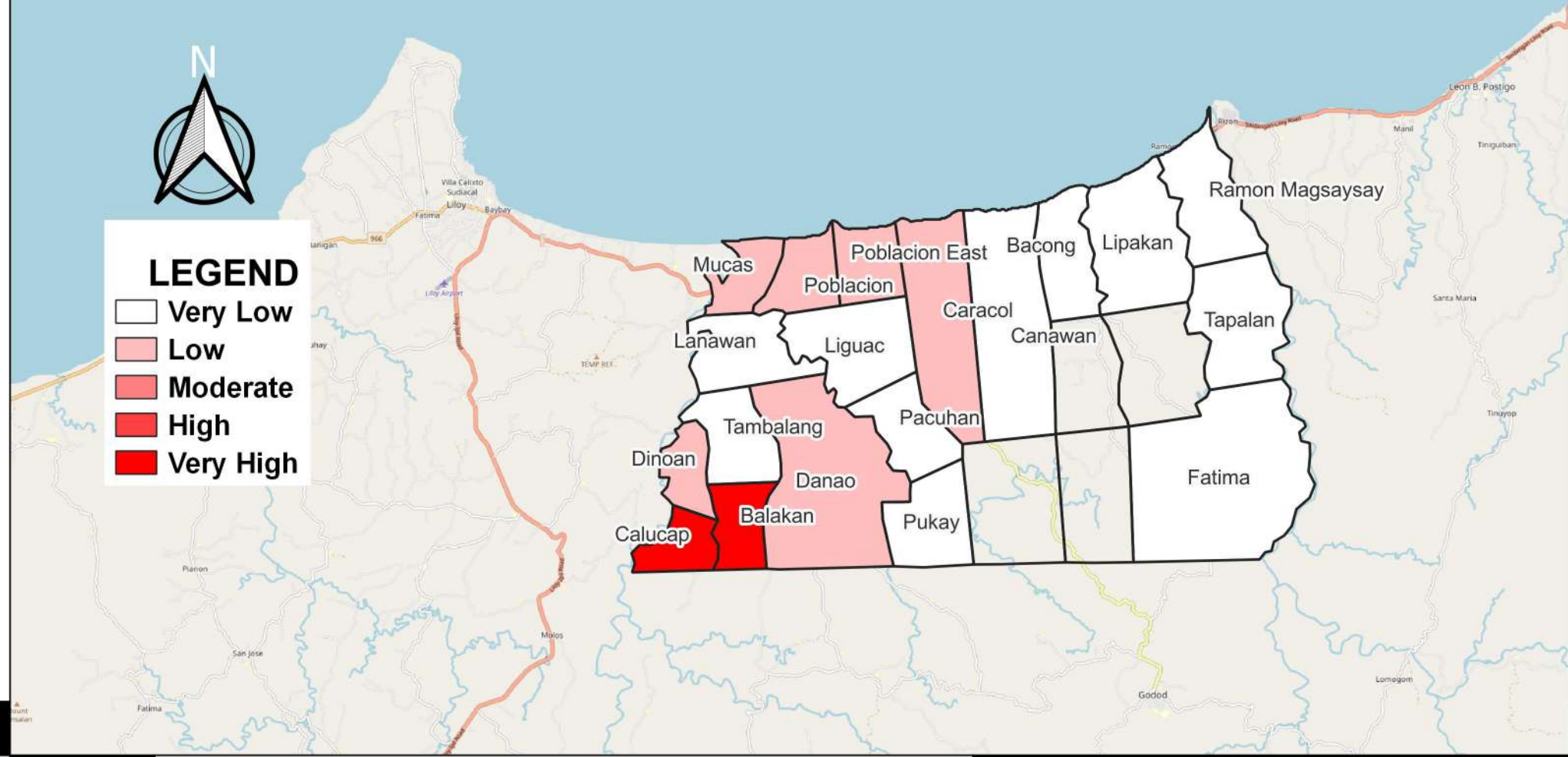
8.200

FLOOD HAZARD MAP Salug, Zamboanga del Norte



LEGEND

- Very Low
- Low
- Moderate
- High
- Very High



122.600

122.800

8.000

8.000

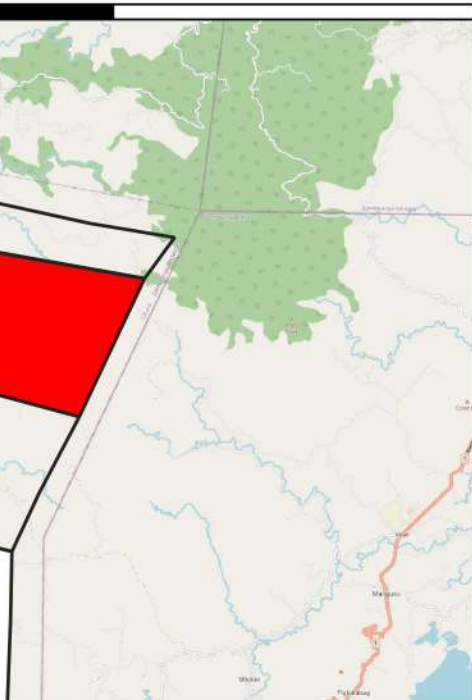
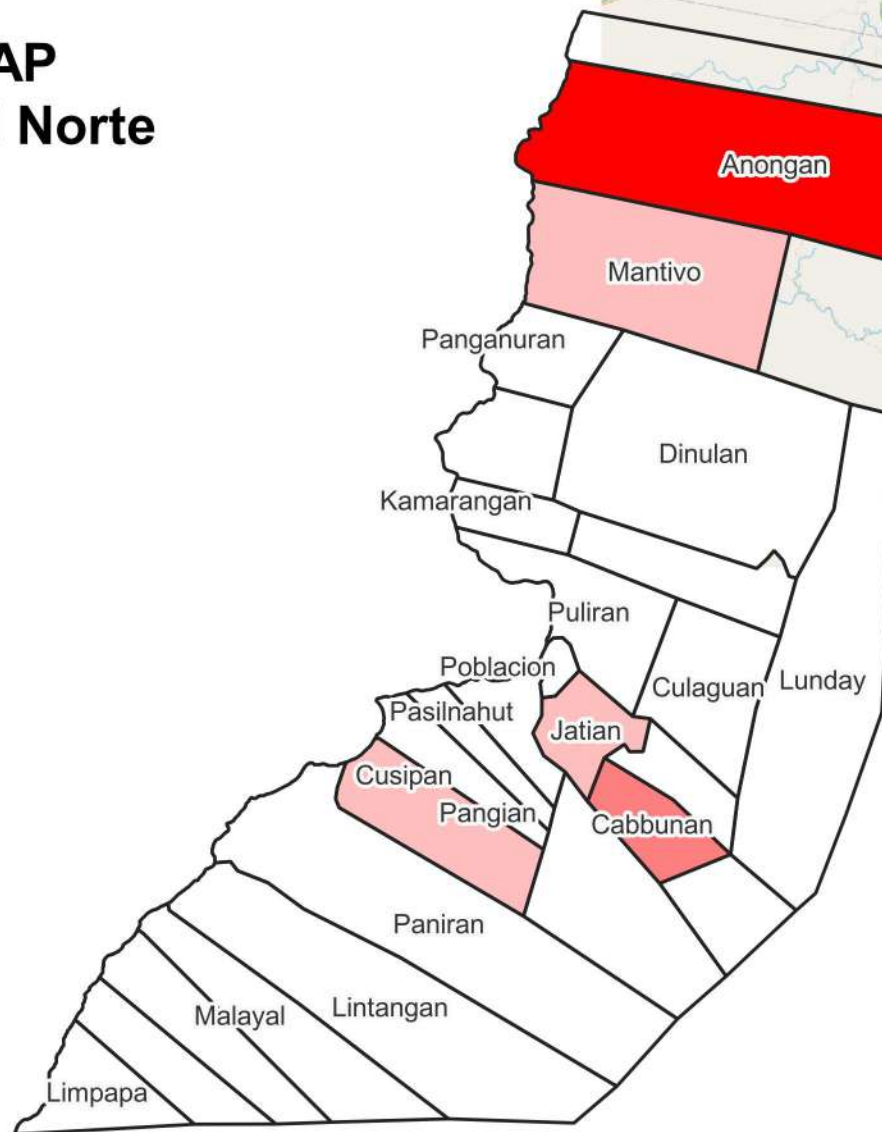
FLOOD HAZARD MAP

Sibuco, Zamboanga del Norte



LEGEND

-  Very Low
-  Low
-  Moderate
-  High
-  Very High



121.800

122.000

122.200

7.400

7.400

7.200

7.200

121.800

122.000

122.200