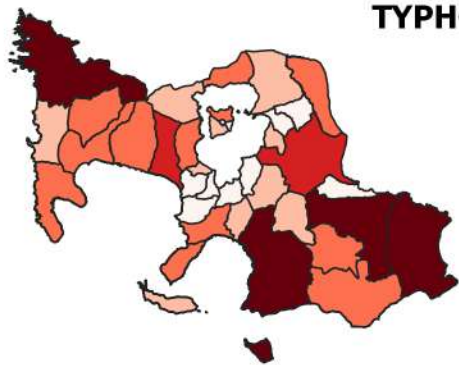
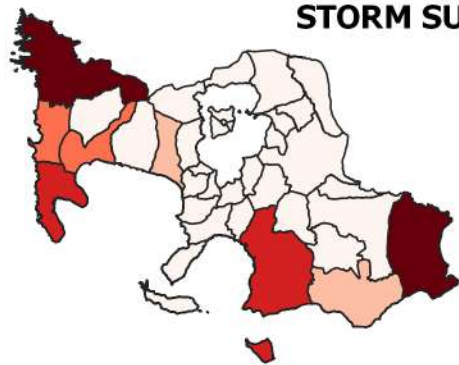


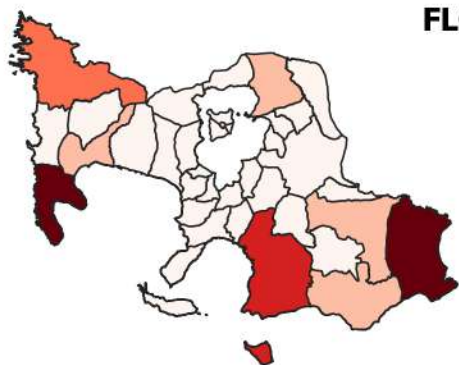
TYPHOON



STORM SURGE



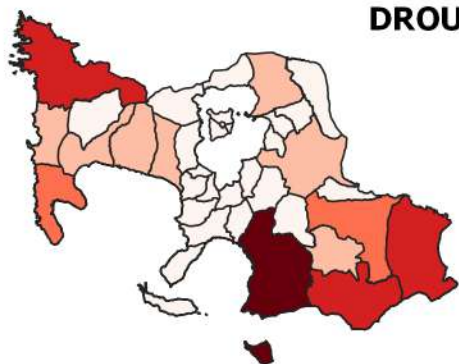
FLOOD



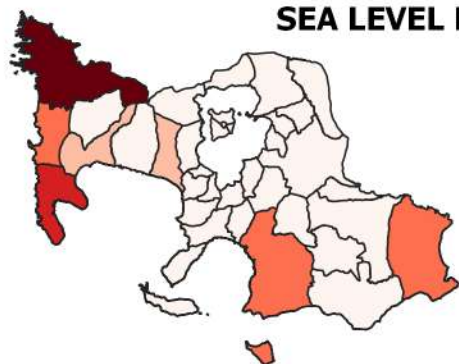
SALTWATER INTRUSION



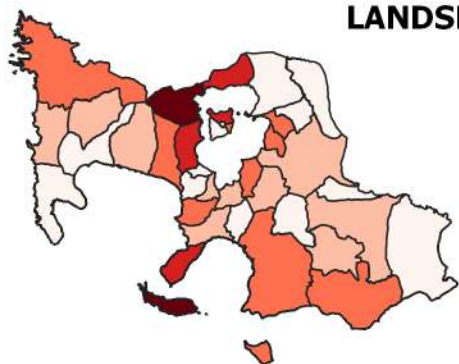
DROUGHT



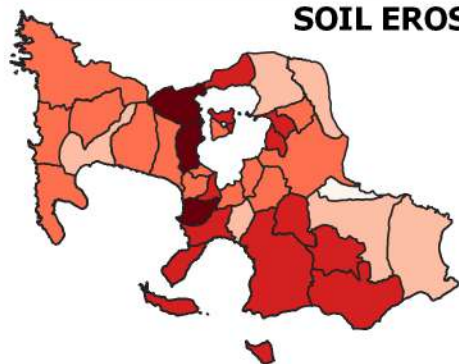
SEA LEVEL RISE



LANDSLIDE



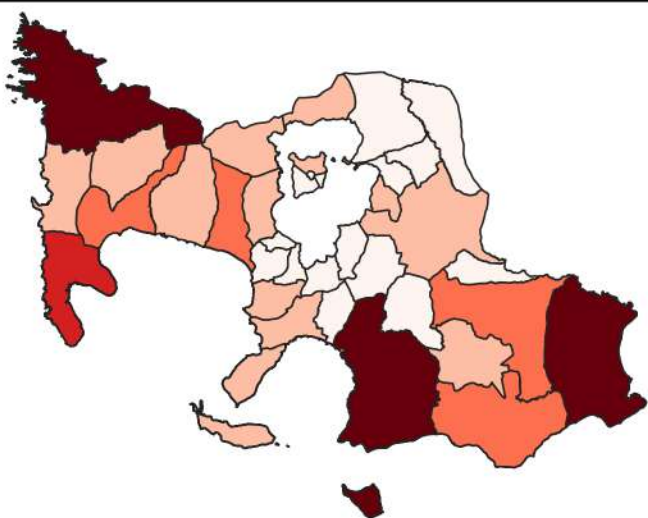
SOIL EROSION



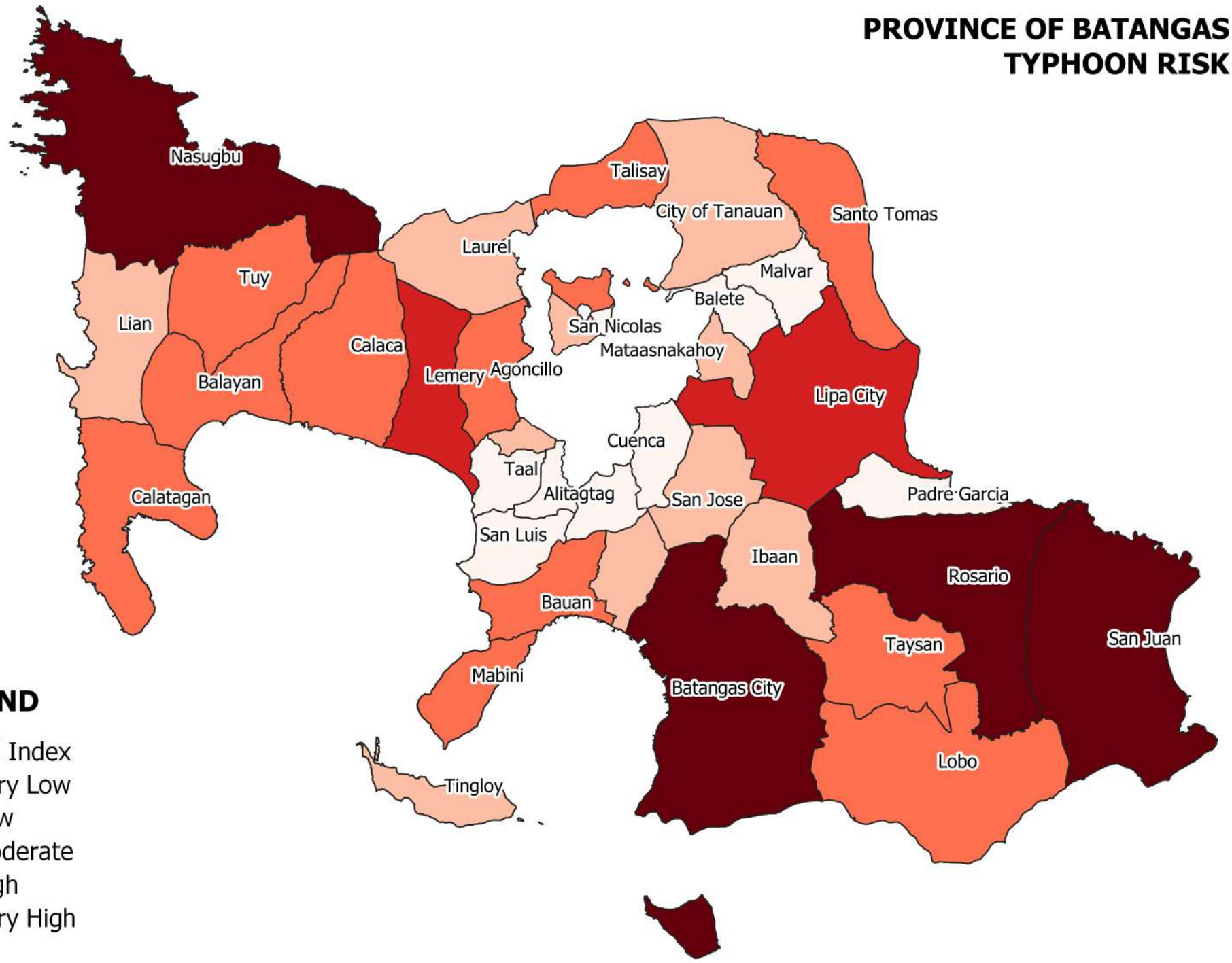
BATANGAS

Hazard Index

-  Very Low
-  Low
-  Moderate
-  High
-  Very High



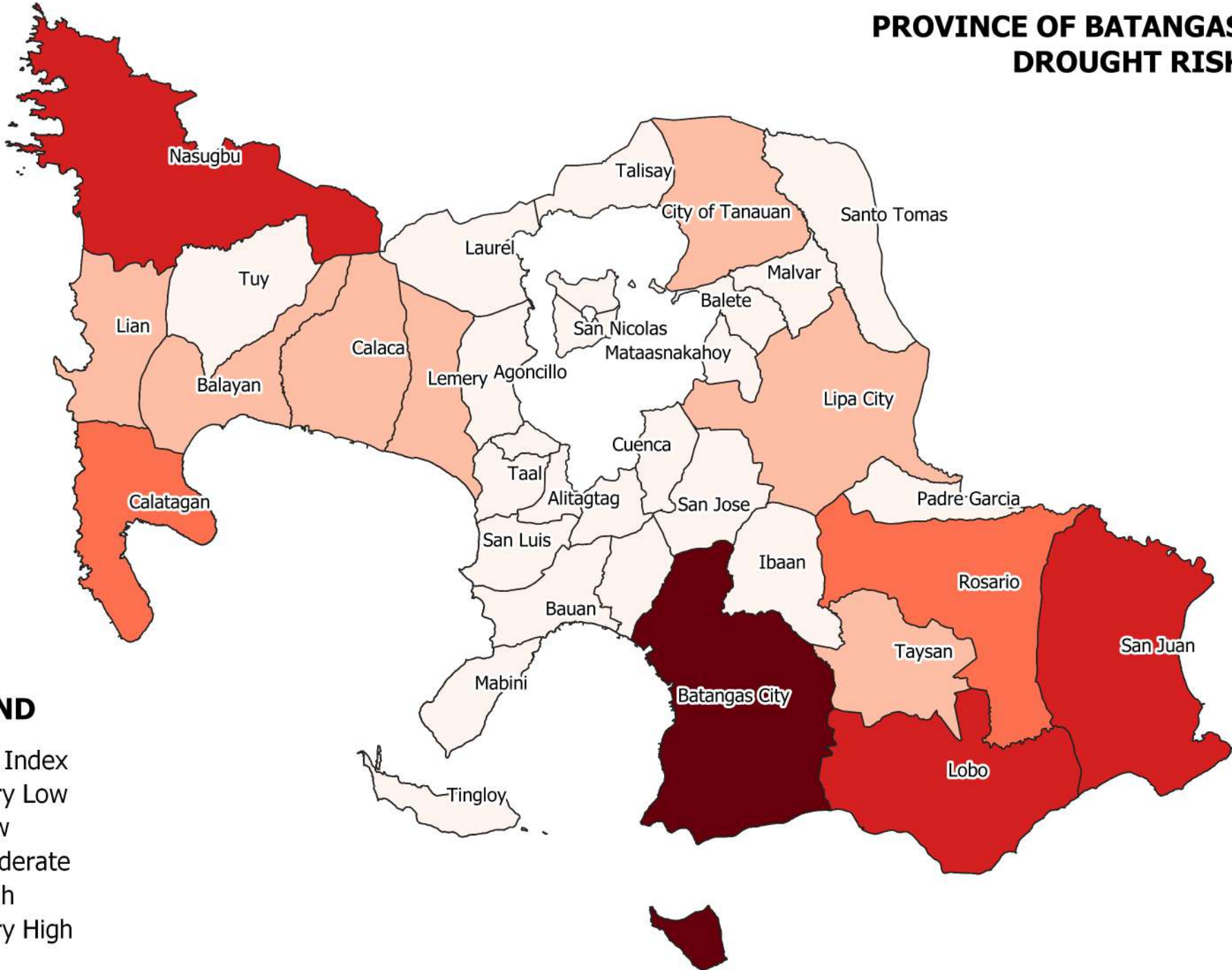
PROVINCE OF BATANGAS TYPHOON RISK



LEGEND

- Hazard Index
- Very Low
 - Low
 - Moderate
 - High
 - Very High

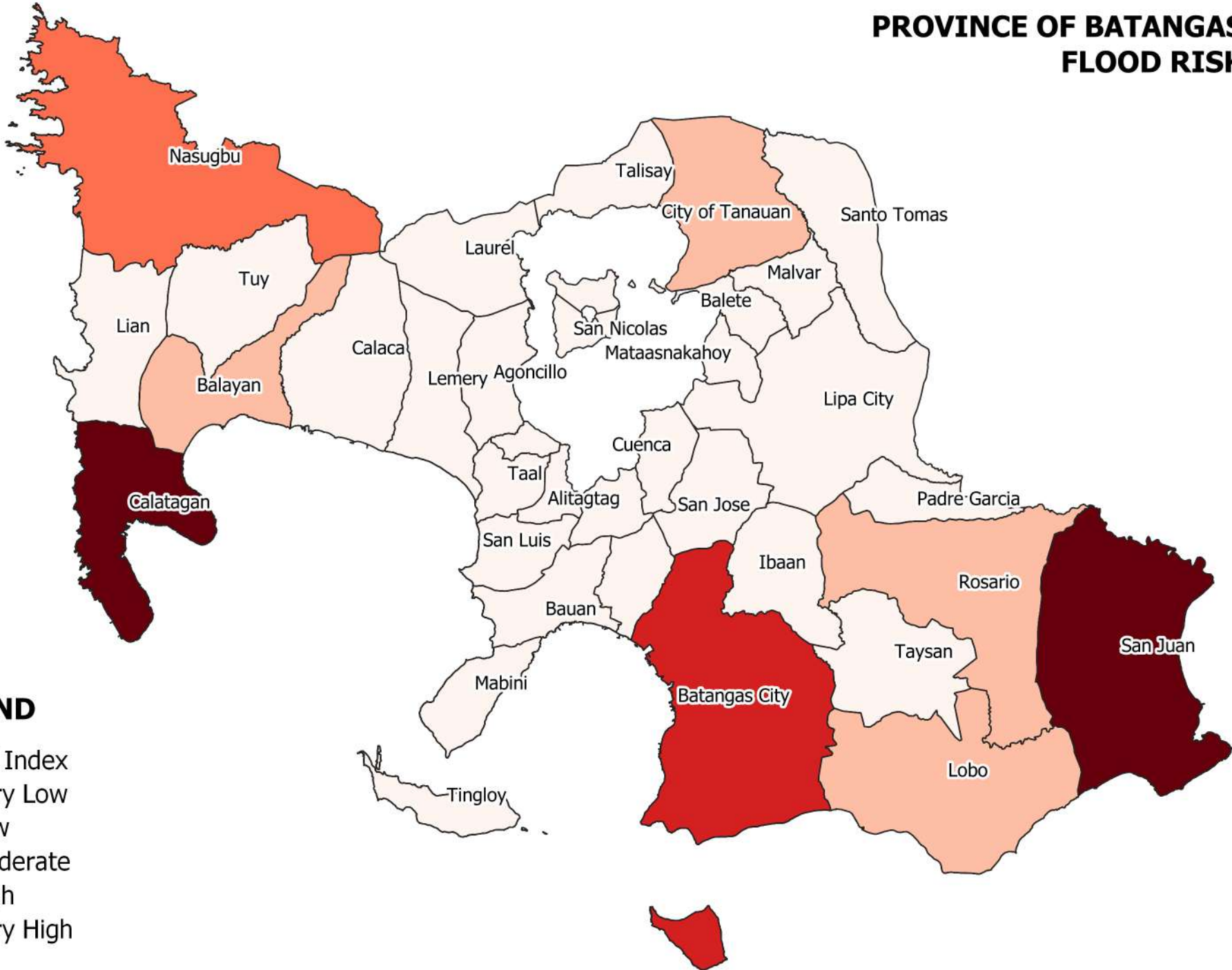
PROVINCE OF BATANGAS DROUGHT RISK



LEGEND

- Hazard Index
- Very Low
 - Low
 - Moderate
 - High
 - Very High

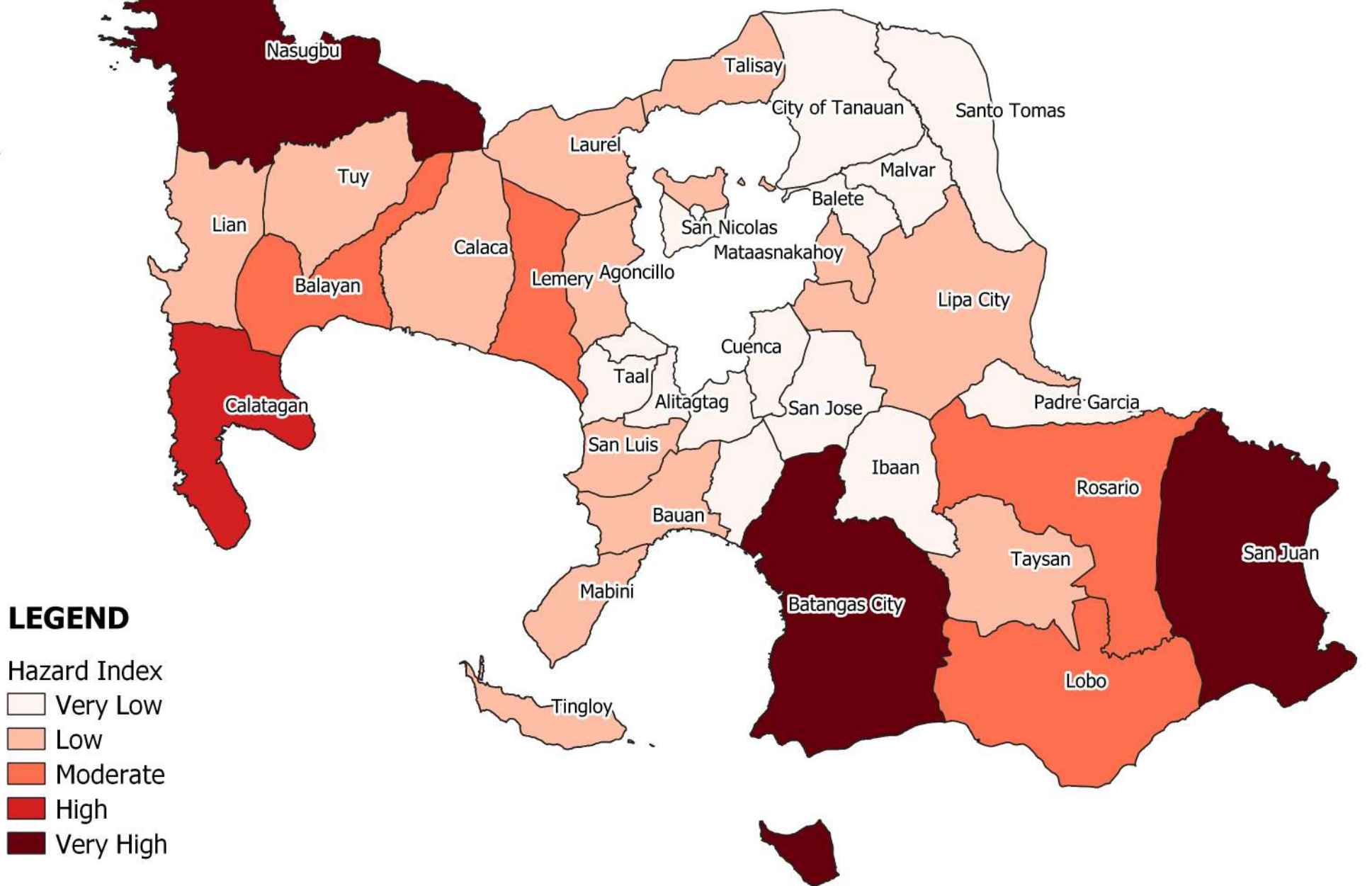
PROVINCE OF BATANGAS FLOOD RISK



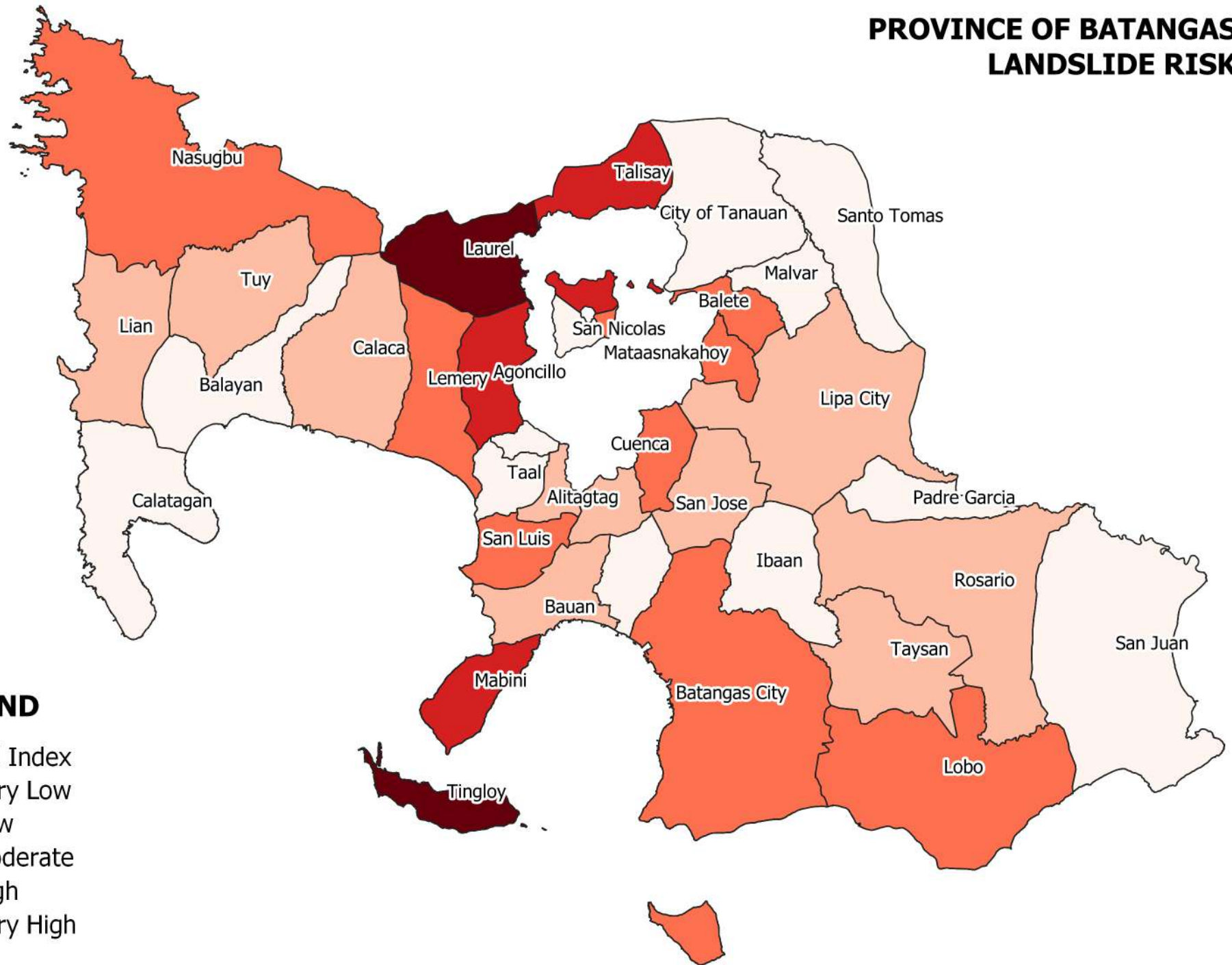
LEGEND

- Hazard Index
- Very Low
 - Low
 - Moderate
 - High
 - Very High

PROVINCE OF BATANGAS OVERALL HAZARD INDEX



PROVINCE OF BATANGAS LANDSLIDE RISK

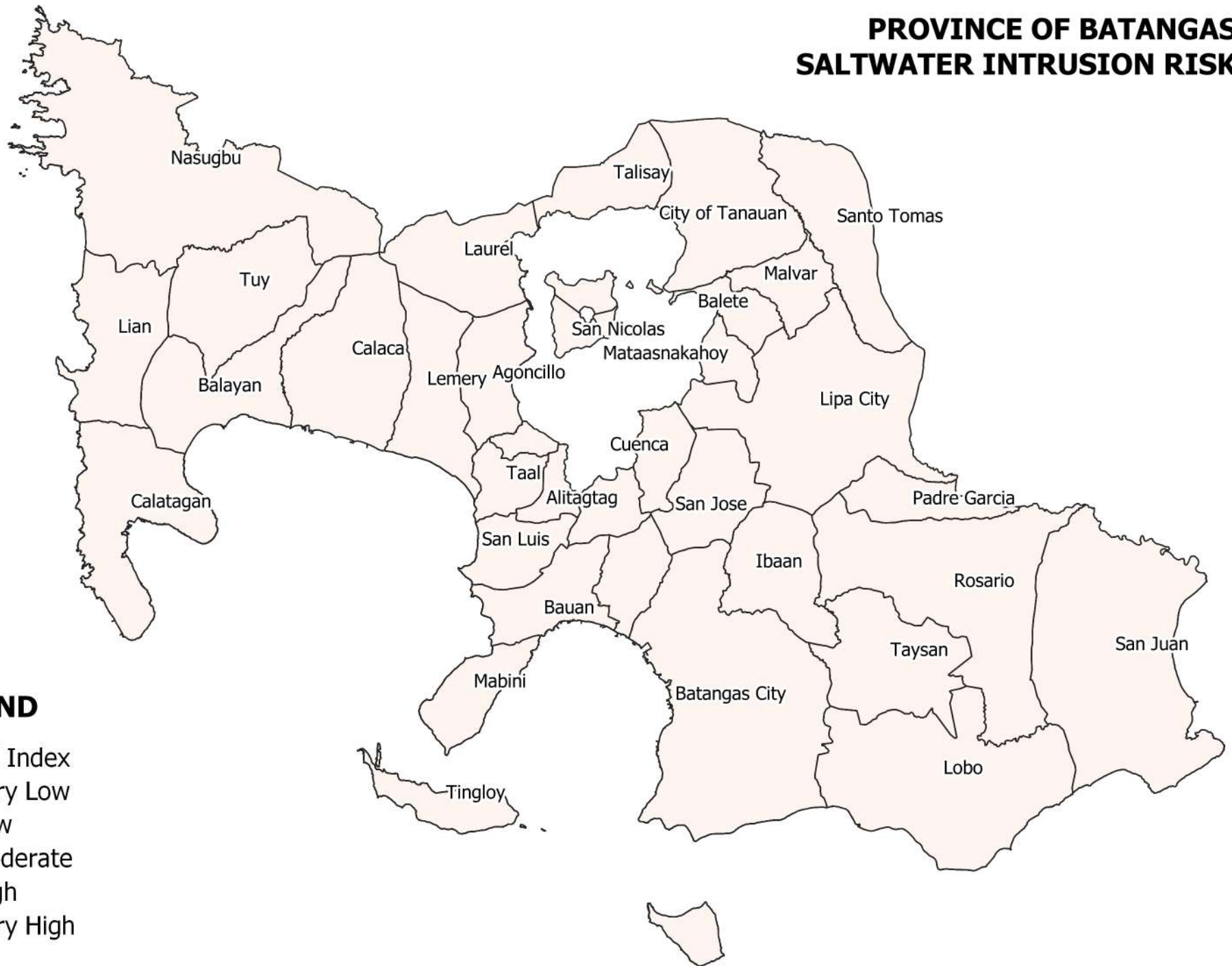


LEGEND

Hazard Index

- Very Low
- Low
- Moderate
- High
- Very High

PROVINCE OF BATANGAS SALTWATER INTRUSION RISK

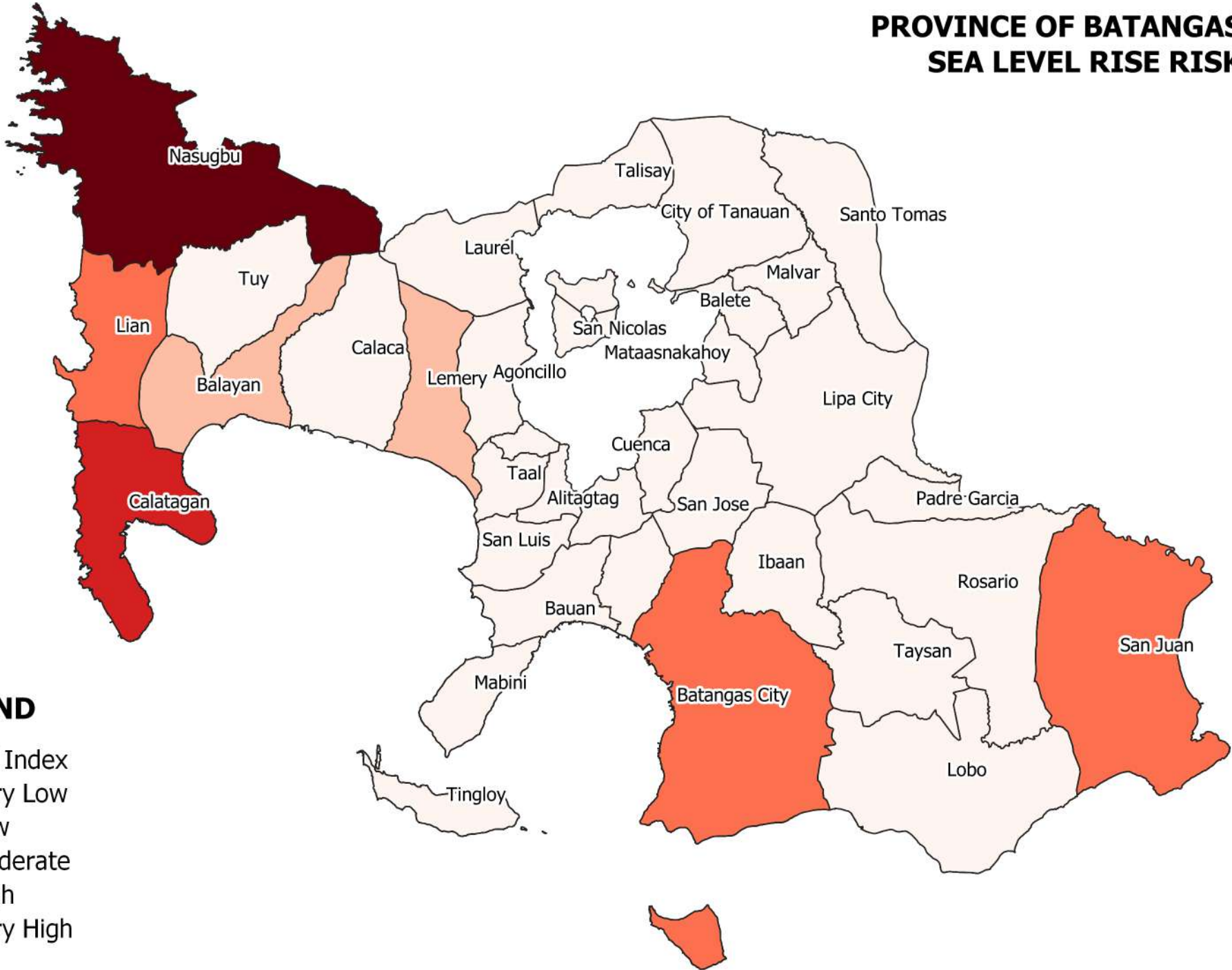


LEGEND

Hazard Index

- Very Low
- Low
- Moderate
- High
- Very High

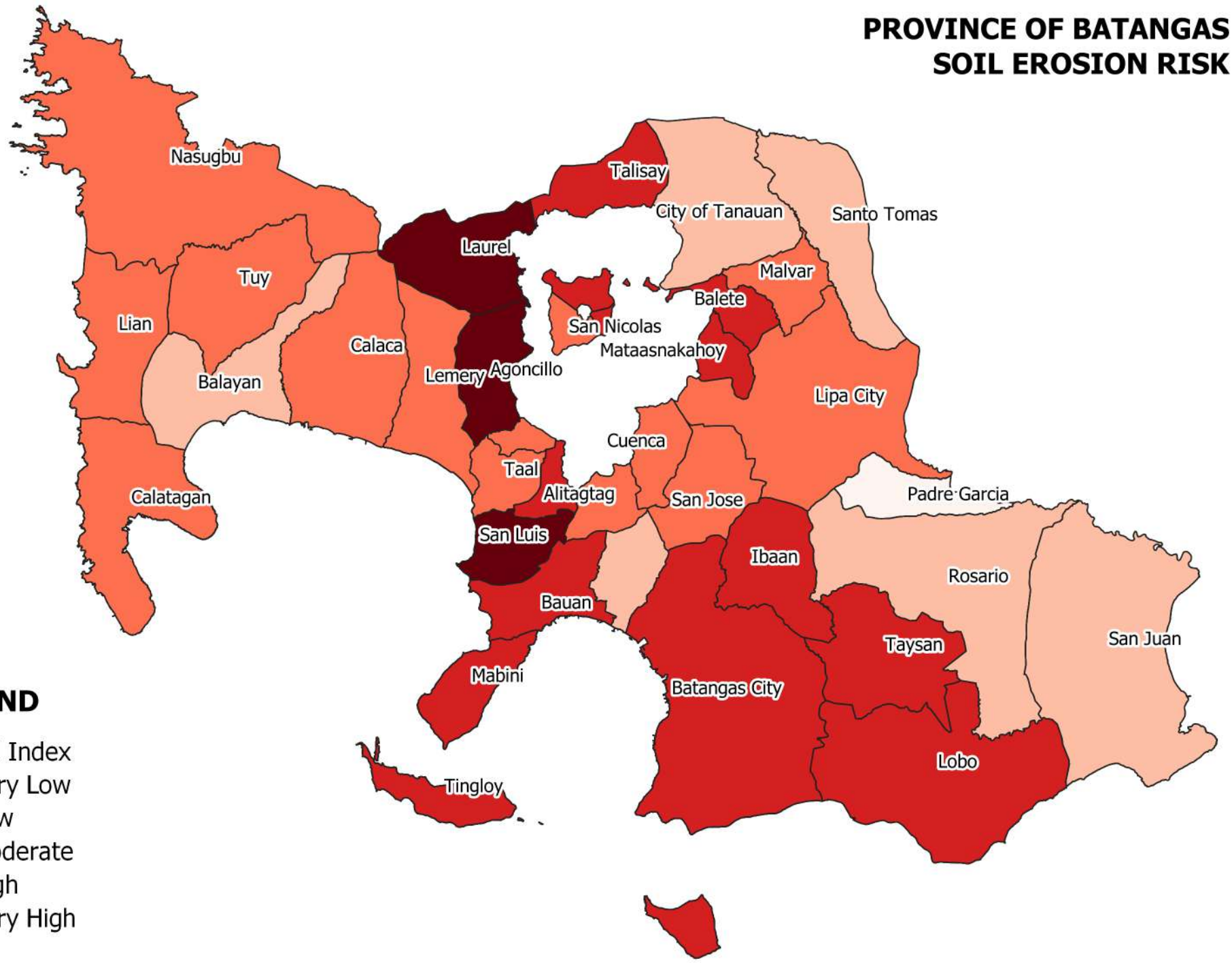
PROVINCE OF BATANGAS SEA LEVEL RISE RISK



LEGEND

- Hazard Index
- Very Low
 - Low
 - Moderate
 - High
 - Very High

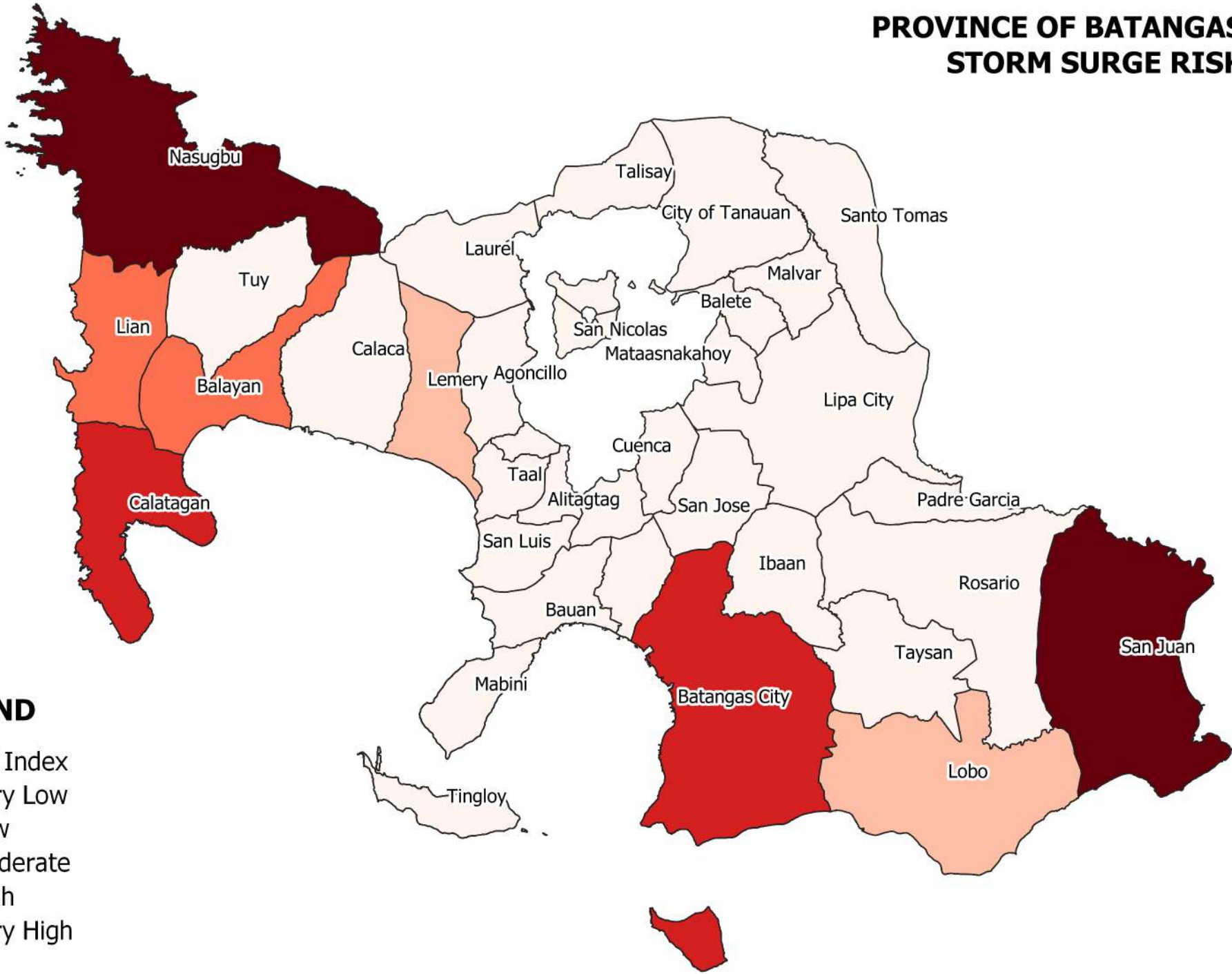
PROVINCE OF BATANGAS SOIL EROSION RISK



LEGEND

- Hazard Index
- Very Low
 - Low
 - Moderate
 - High
 - Very High

PROVINCE OF BATANGAS STORM SURGE RISK



LEGEND

- Hazard Index
- Very Low
 - Low
 - Moderate
 - High
 - Very High