




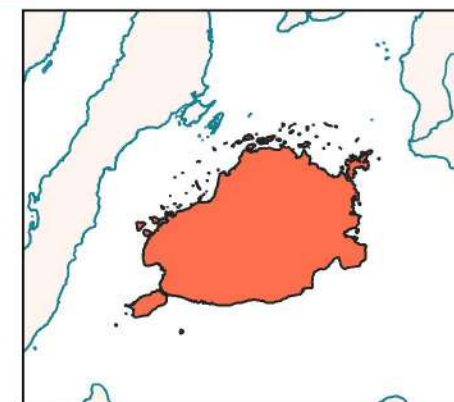
CRS: ESPG: 4326
(WGS 84)



Vulnerability Classes

15-15-70

Vulnerability of Banana Yr 2050



Research Project in Collaboration with:



Mapped by: ABLoreto and DPLoreto (February 2020)

Data Collection Facilitated by: MNVSeño, DMBañoc,
ABLoreto, JPGa,
JSToledo & JACavero

10.213

9.944

9.675

9.406

123.912


124.187

124.462

124.736



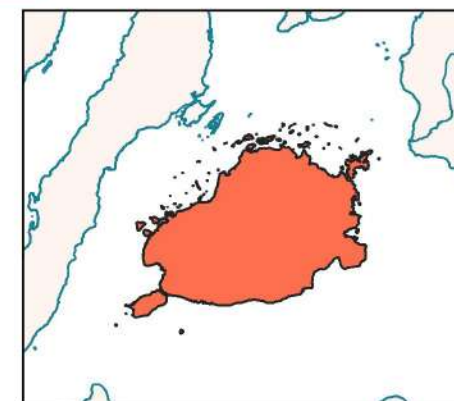
CRS: ESPG: 4326
(WGS 84)



Vulnerability Classes

15-15-70

Vulnerability of Cacao Yr 2050



Research Project in Collaboration with:



Mapped by: ABLoreto and DPLoreto (February 2020)

Data Collection Facilitated by: MNVSeño, DMBañoc,
ABLoreto, JPGa,
JSToledo & JACavero

10.213

9.944

9.675

9.406

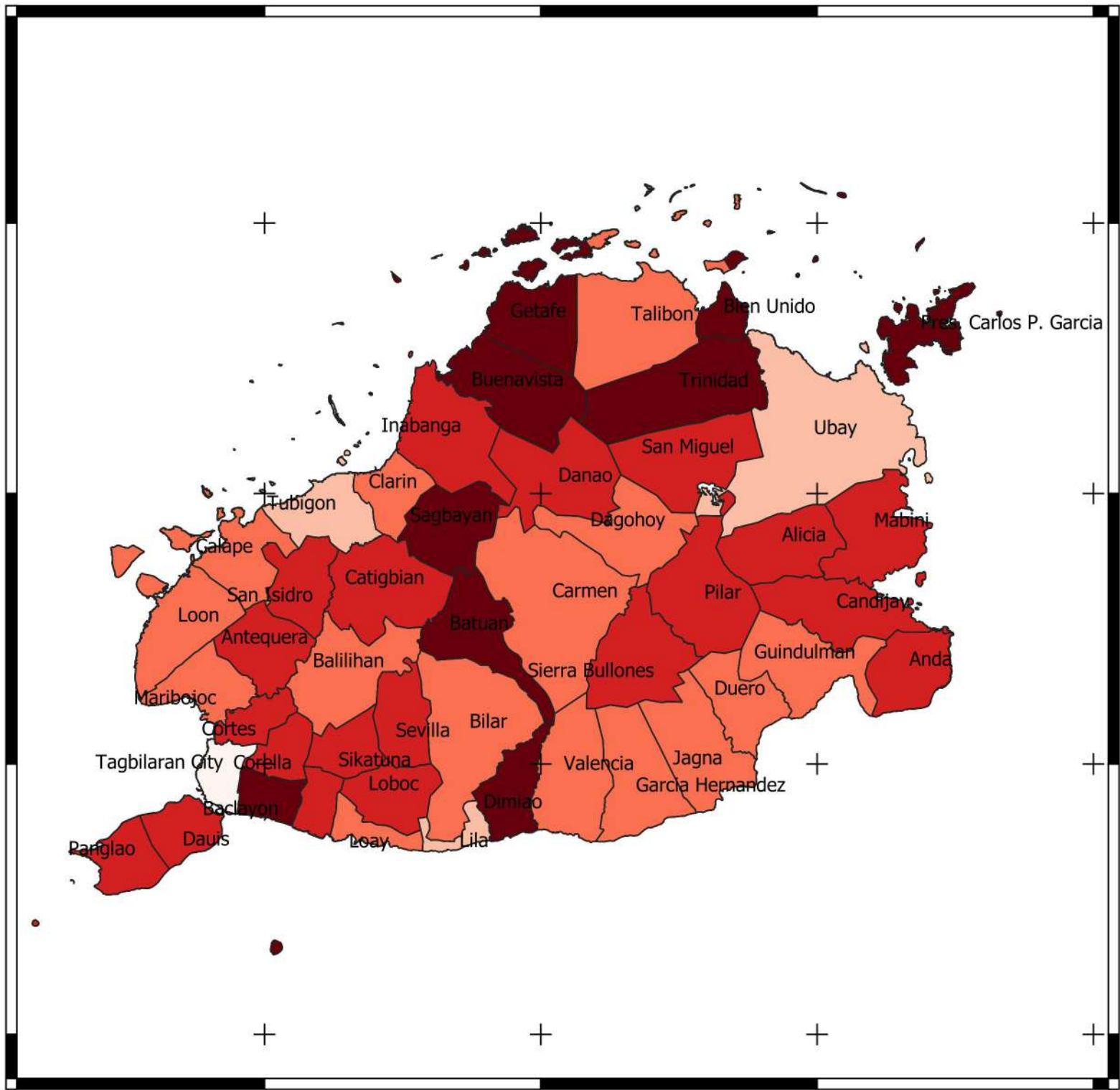
123.912

124.187

124.462

124.736

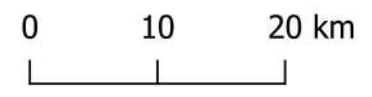
10.213
9.944
9.675
9.406



123.912 124.187 124.462 124.736



CRS: ESPG: 4326
(WGS 84)

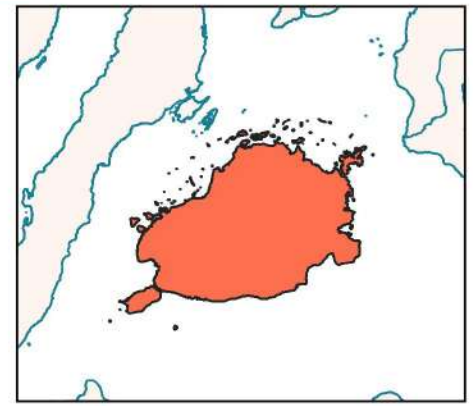


Vulnerability Classes

15-15-70

Vulnerability of Cassava Yr 2050

- Very Low
- Low
- Moderate
- High
- Very High



Research Project in Collaboration with:



Mapped by: ABLoreto and DPLoreto (February 2020)
 Data Collection Facilitated by: MNVSeño, DMBañoc, ABLoreto, JPGa, JSToledo & JACavero



CRS: ESPG: 4326
(WGS 84)

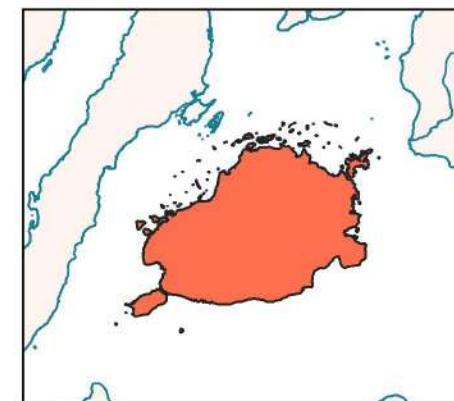


Vulnerability Classes

15-15-70

Vulnerability of Corn Yr 2050

-  Very Low
-  Low
-  Moderate
-  High
-  Very High



Research Project in Collaboration with:



Mapped by: ABLoreto and DPLoreto (February 2020)

Data Collection Facilitated by: MNVSeño, DMBañoc,
ABLoreto, JPGa,
JSToledo & JACavero

10.213

9.944

9.675

9.406

123.912


124.187

124.462

124.736



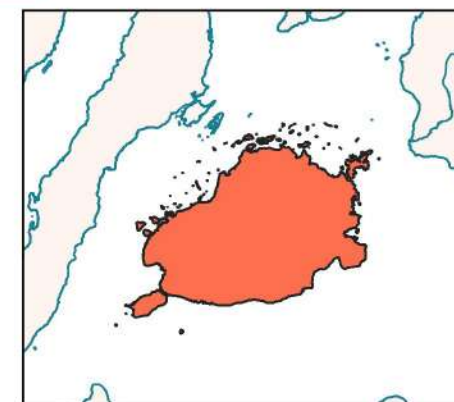
CRS: ESPG: 4326
(WGS 84)



Vulnerability Classes

15-15-70

Vulnerability of Mango Yr 2050



Research Project in Collaboration with:



Mapped by: ABLoreto and DPLoreto (February 2020)

Data Collection Facilitated by: MNVSeño, DMBañoc,
ABLoreto, JPGa,
JSToledo & JACavero

10.213

9.944

9.675

9.406

123.912

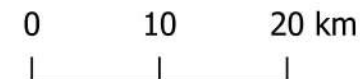
124.187

124.462

124.736



CRS: ESPG: 4326
(WGS 84)

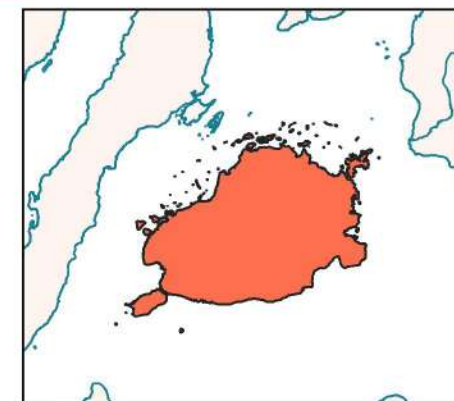


Vulnerability Classes

15-15-70

Vulnerability of Pinakbet Yr 2050

-  Very Low
-  Low
-  Moderate
-  High
-  Very High



Research Project in Collaboration with:



Mapped by: ABLoreto and DPLoreto (February 2020)

Data Collection Facilitated by: MNVSeño, DMBañoc,
ABLoreto, JPGa,
JSToledo & JACavero

10.213

9.944

9.675

9.406

123.912


124.187

124.462

124.736



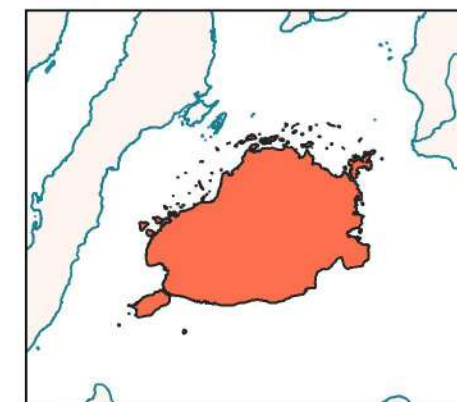
CRS: ESPG: 4326
(WGS 84)



Vulnerability Classes

15-15-70

Vulnerability of Rice Yr 2050



Research Project in Collaboration with:



Mapped by: ABLoreto and DPLoreto (February 2020)

Data Collection Facilitated by: MNVSeño, DMBañoc,
ABLoreto, JPGa,
JSToledo & JACavero

10.213

9.944

9.675

9.406

123.912

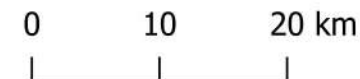
124.187

124.462

124.736








CRS: ESPG: 4326
(WGS 84)

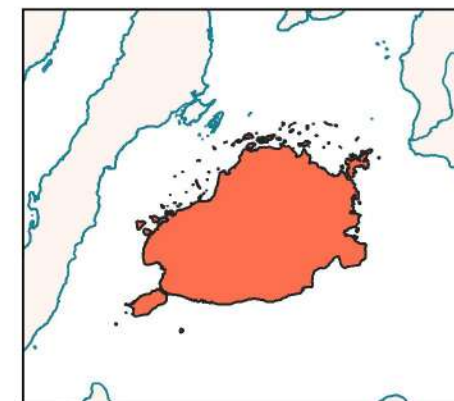


Vulnerability Classes

15-15-70

Vulnerability of Sweetpotato Yr 2050

-  Very Low
-  Low
-  Moderate
-  High
-  Very High



Research Project in Collaboration with:



Mapped by: ABLoreto and DPLoreto (February 2020)

Data Collection Facilitated by: MNVSeño, DMBañoc,
ABLoreto, JPGa,
JSToledo & JACavero

10.213

9.944

9.675

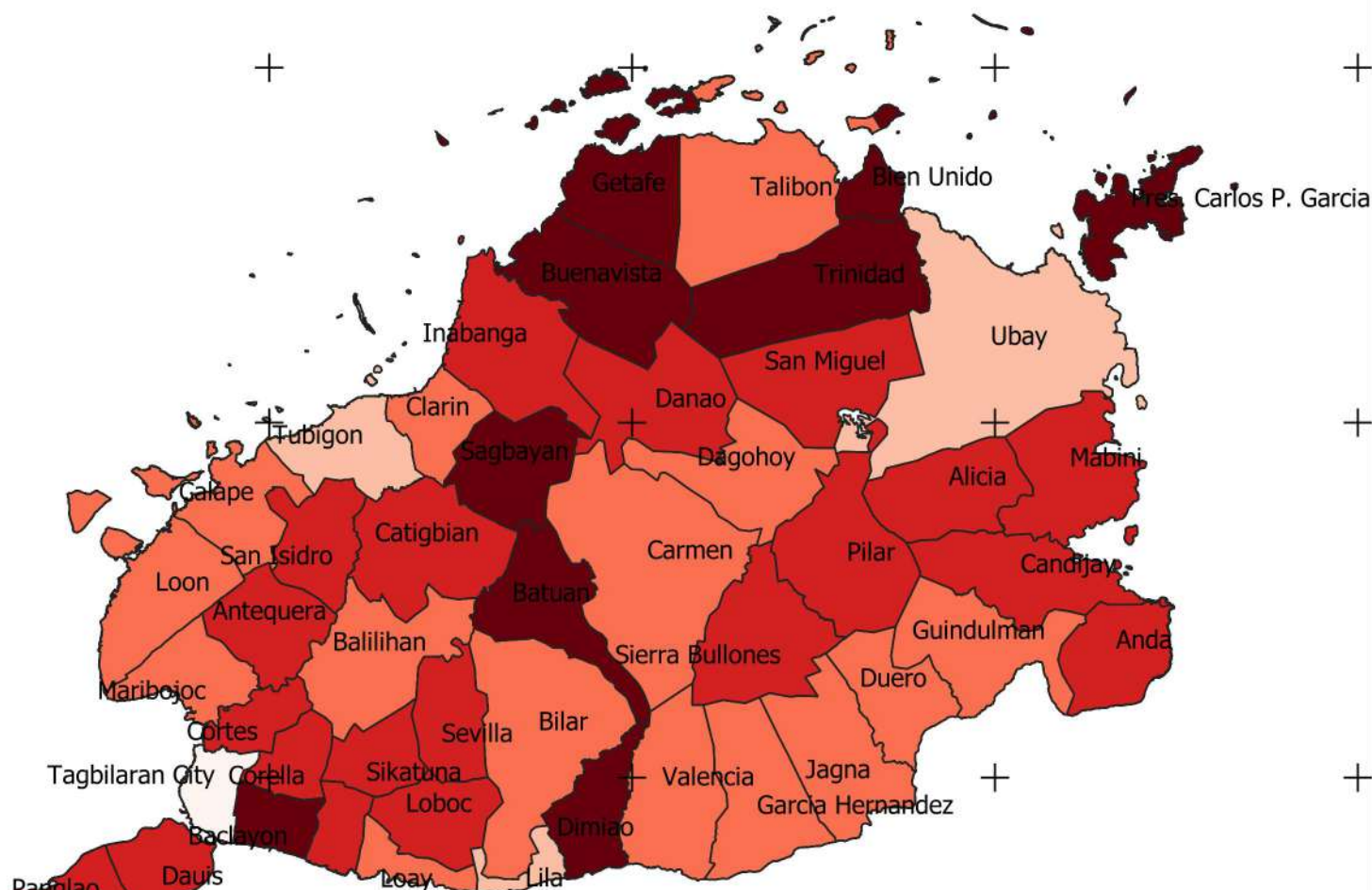
9.406

123.912

124.187


124.462

124.736





CRS: ESPG: 4326
(WGS 84)

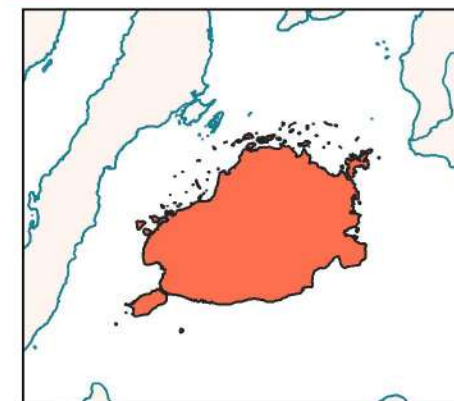


Vulnerability Classes

15-15-70

Vulnerability of Tilapia Yr 2050

-  Very Low
-  Low
-  Moderate
-  High
-  Very High



Research Project in Collaboration with:



Mapped by: ABLoreto and DPLoreto (February 2020)

Data Collection Facilitated by: MNVSeño, DMBañoc,
ABLoreto, JPGa,
JSToledo & JACavero

10.213

9.944

9.675

9.406

123.912

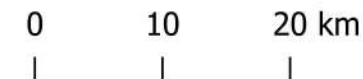
124.187

124.462

124.736



CRS: ESPG: 4326
(WGS 84)

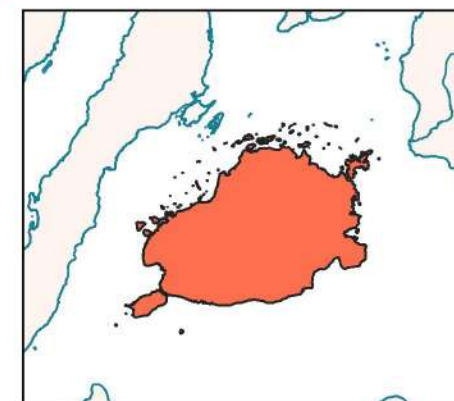


Vulnerability Classes

15-15-70

Vulnerability of Ube-Purple Yr 2050

- Very Low
- Low
- Moderate
- High
- Very High



Research Project in Collaboration with:



Mapped by: ABLoreto and DPLoreto (February 2020)

Data Collection Facilitated by: MNVSeño, DMBañoc, ABLoreto, JPGa, JSToledo & JACavero

10.213

9.944

9.675

9.406

123.912

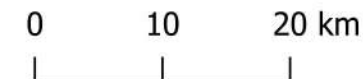
124.187

124.462

124.736



CRS: ESPG: 4326
(WGS 84)

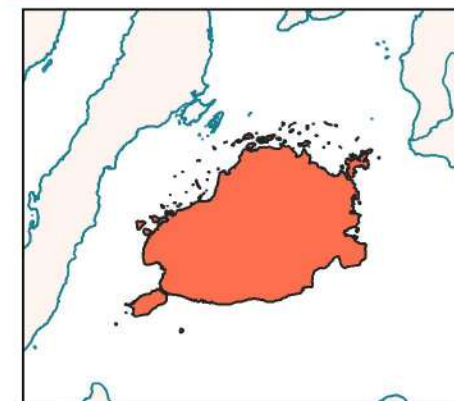


Vulnerability Classes

15-15-70

Vulnerability of Upo Yr 2050

-  Very Low
-  Low
-  Moderate
-  High
-  Very High



Research Project in Collaboration with:



Mapped by: ABLoreto and DPLoreto (February 2020)

Data Collection Facilitated by: MNVSeño, DMBañoc,
ABLoreto, JPGa,
JSToledo & JACavero

10.213

9.944

9.675

9.406

123.912

124.187

124.462

124.736