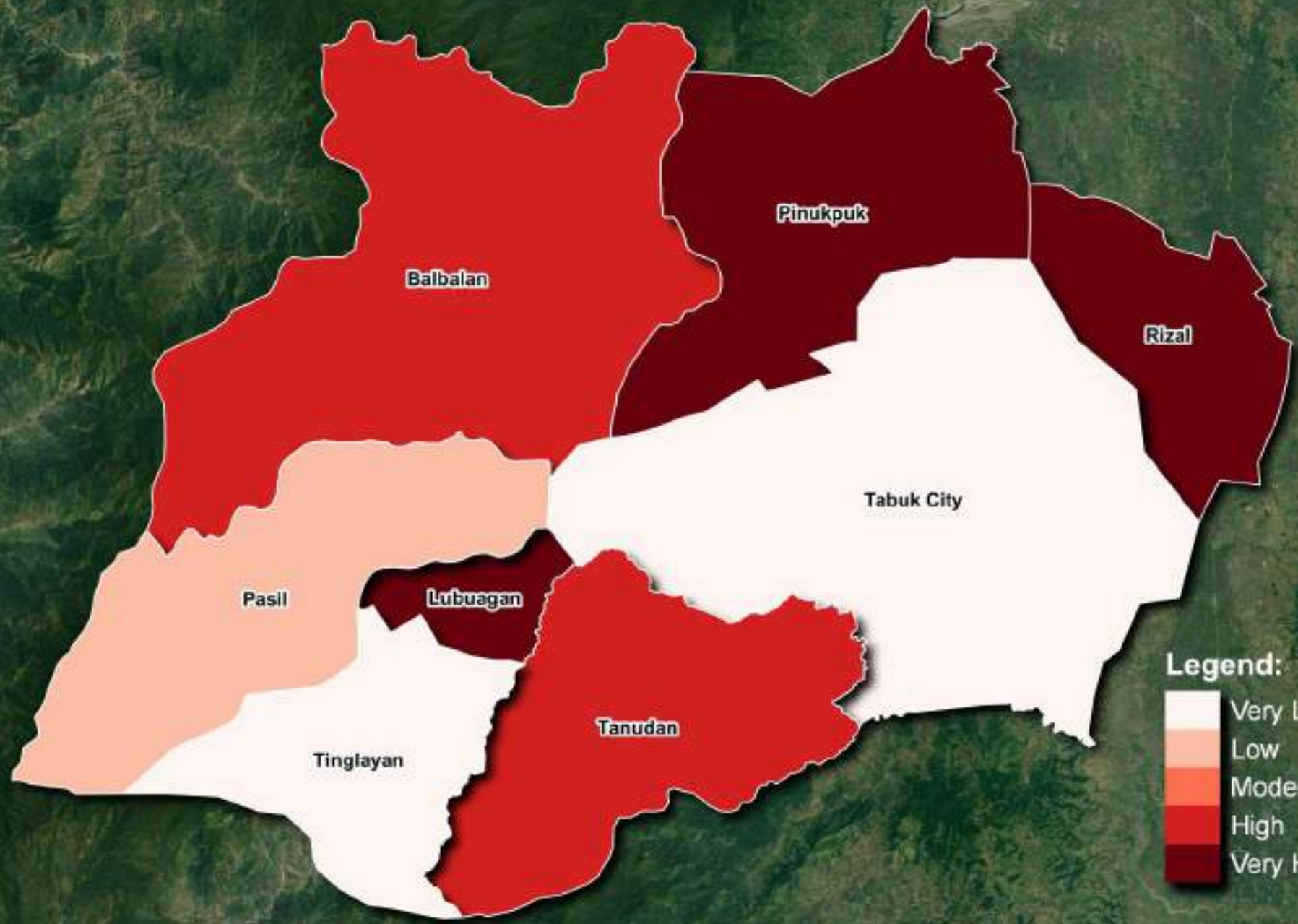



# Climate Risk Vulnerability Assessment Map of Banana in Kalinga Province



Coordinate Reference System:  
World Geodetic System 1984

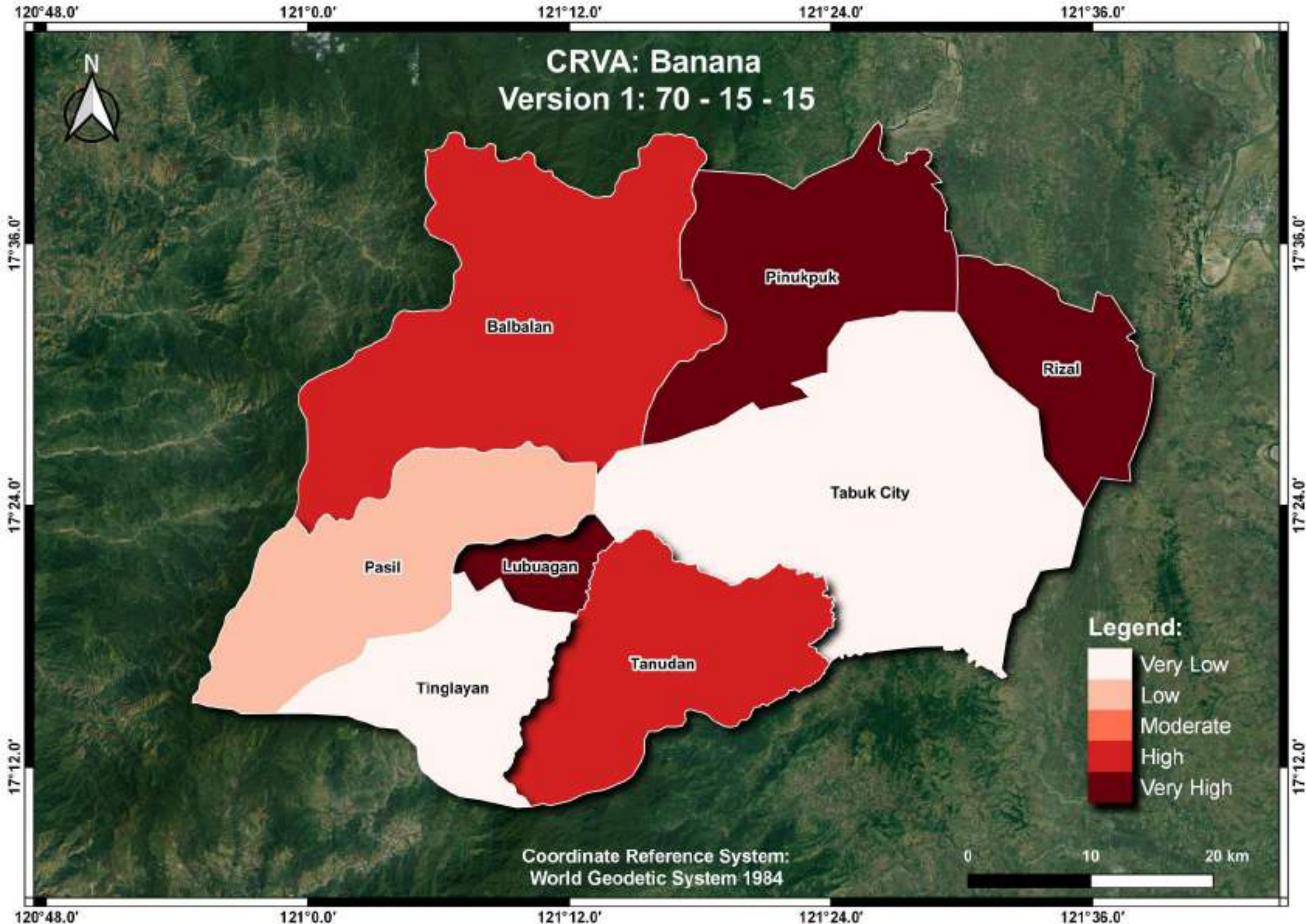


121°0.0' 121°12.0' 121°24.0' 121°36.0'

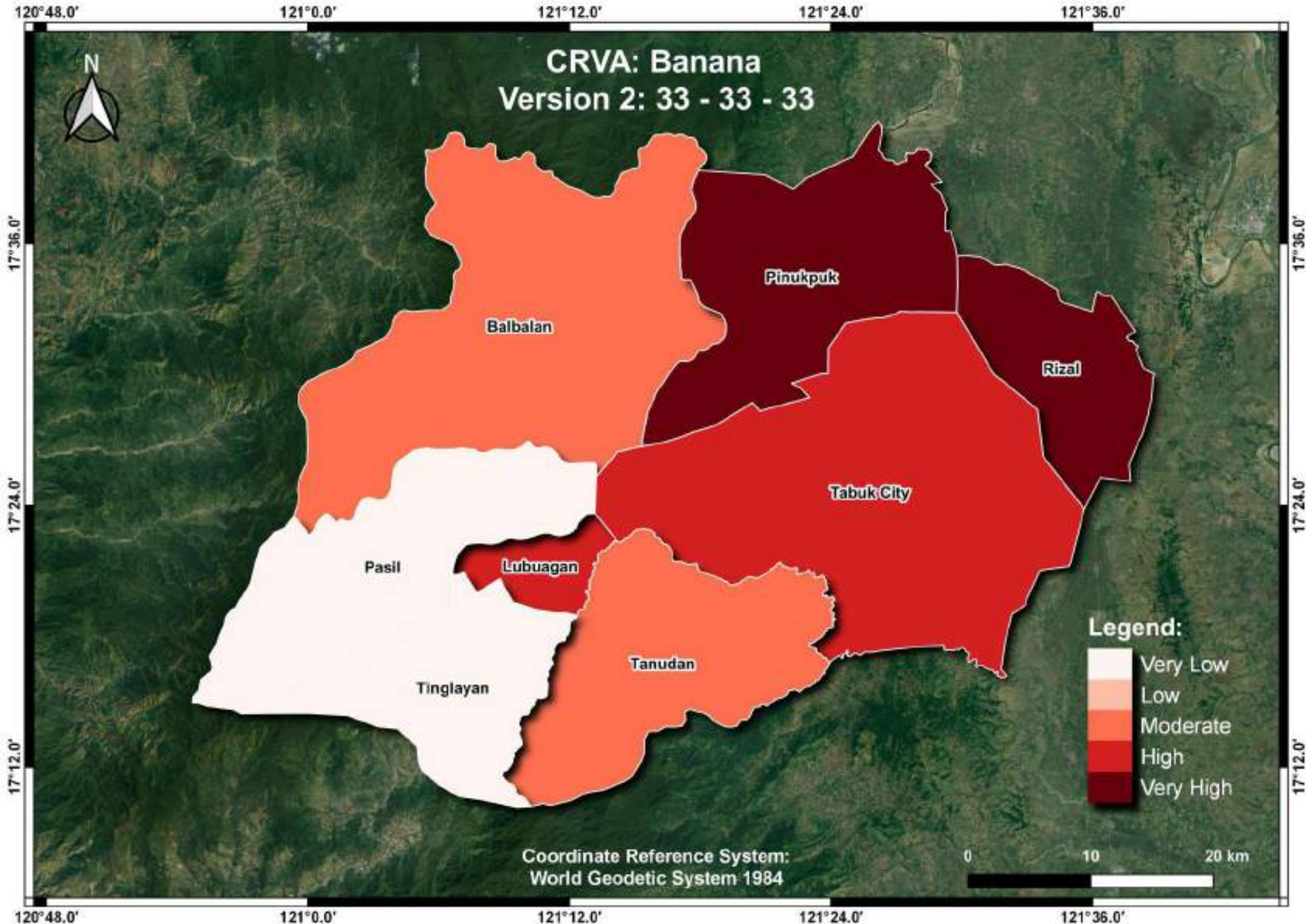
17°36.0'  
17°24.0'  
17°12.0'

17°36.0'  
17°24.0'  
17°12.0'

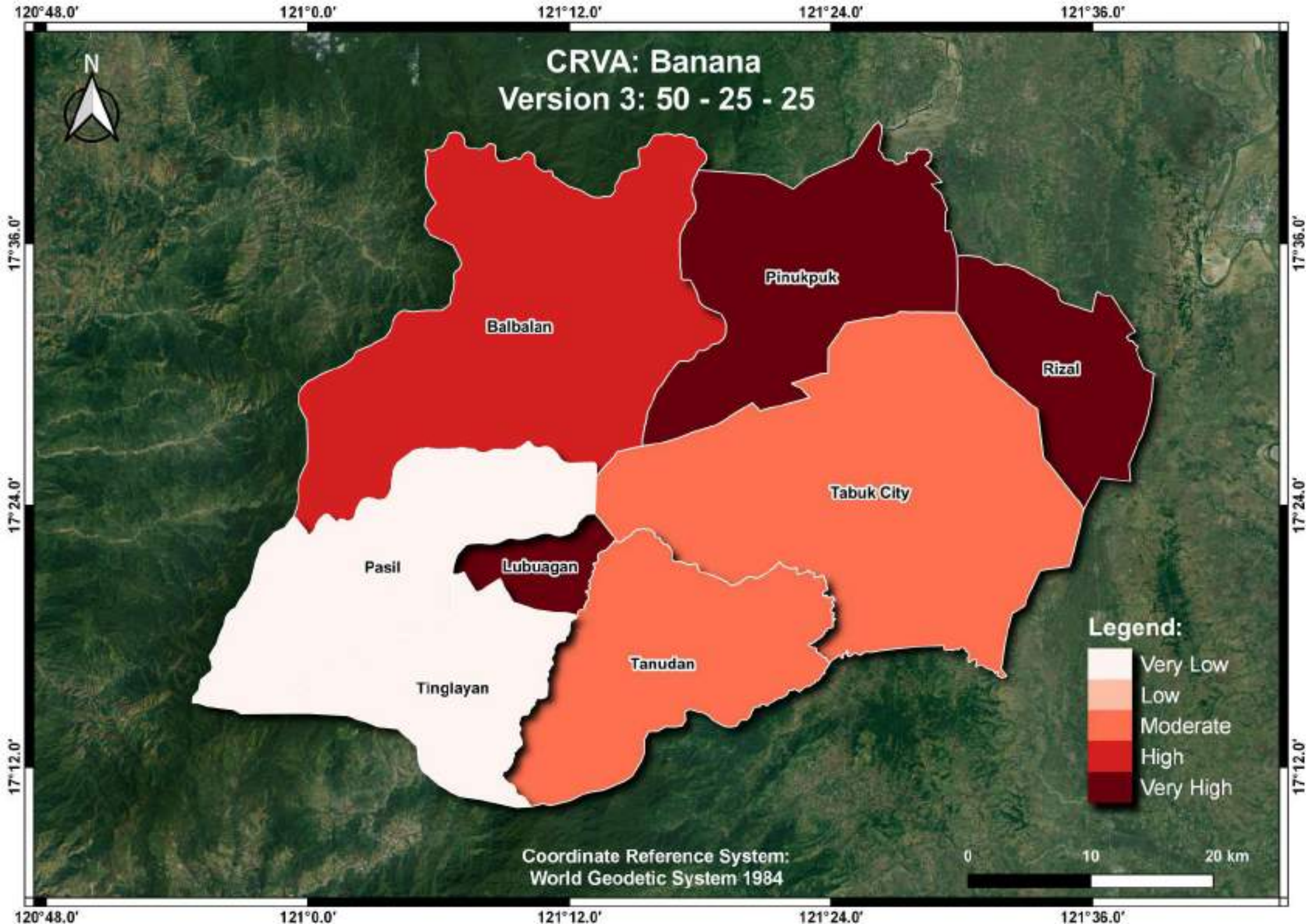




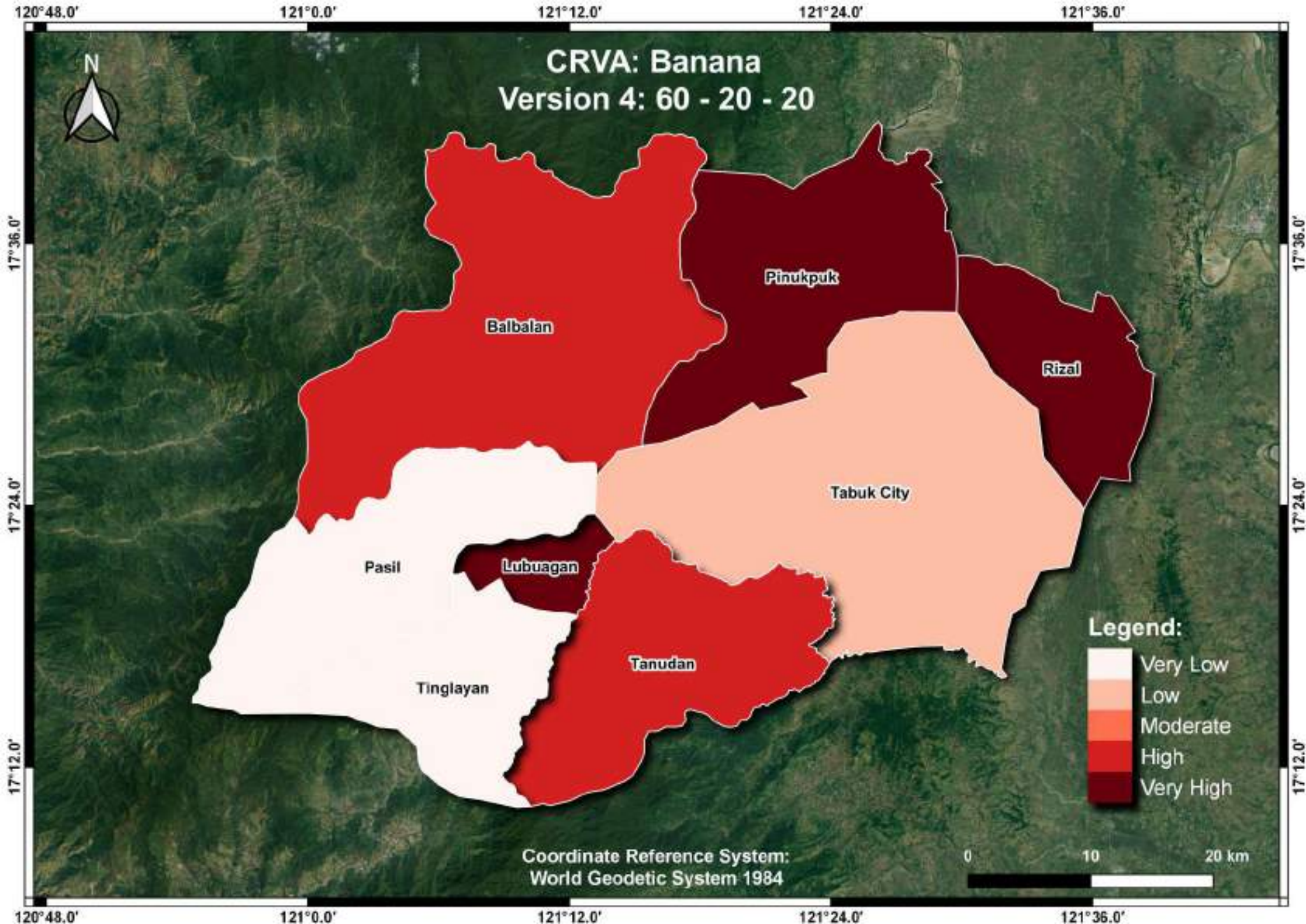




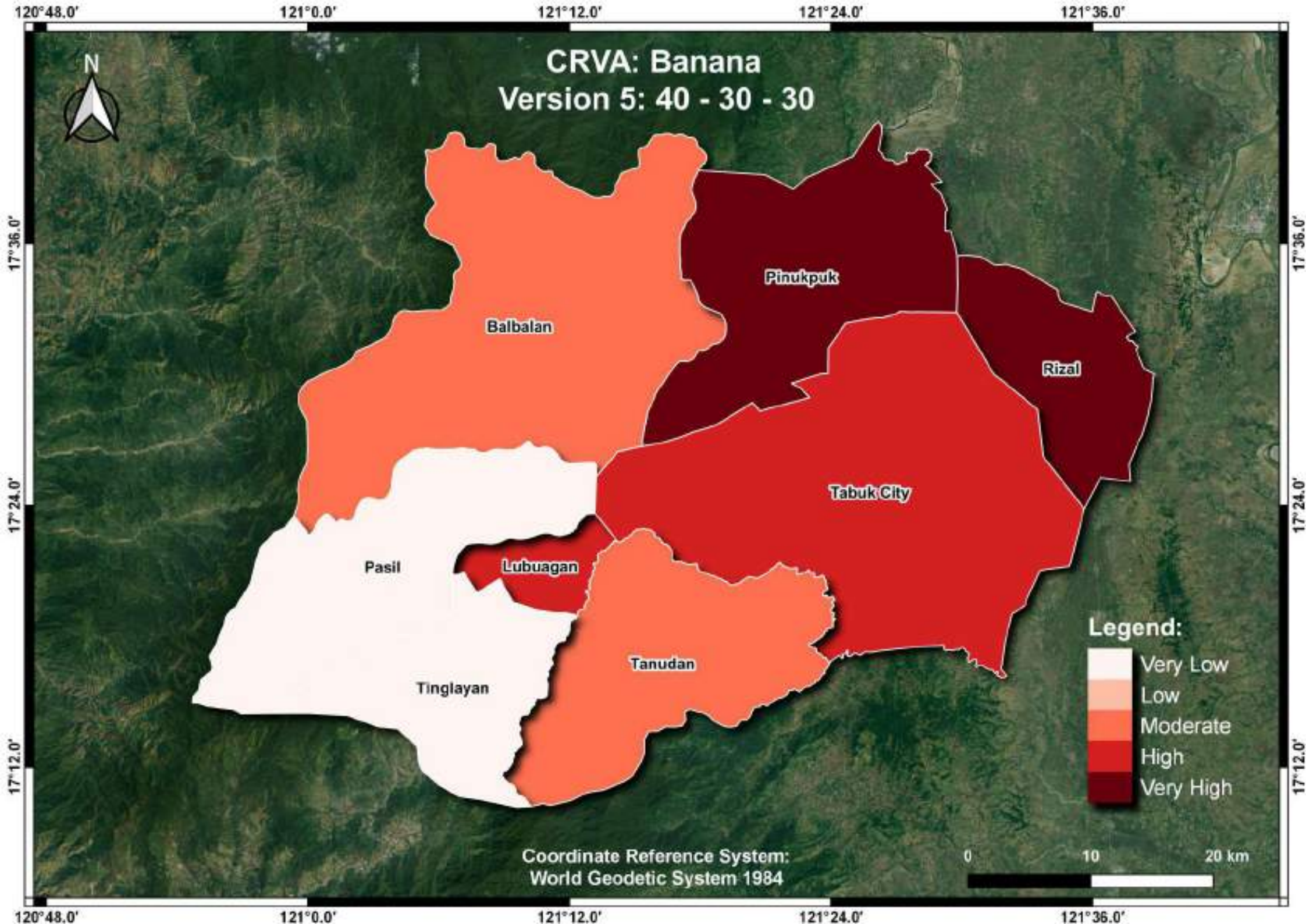






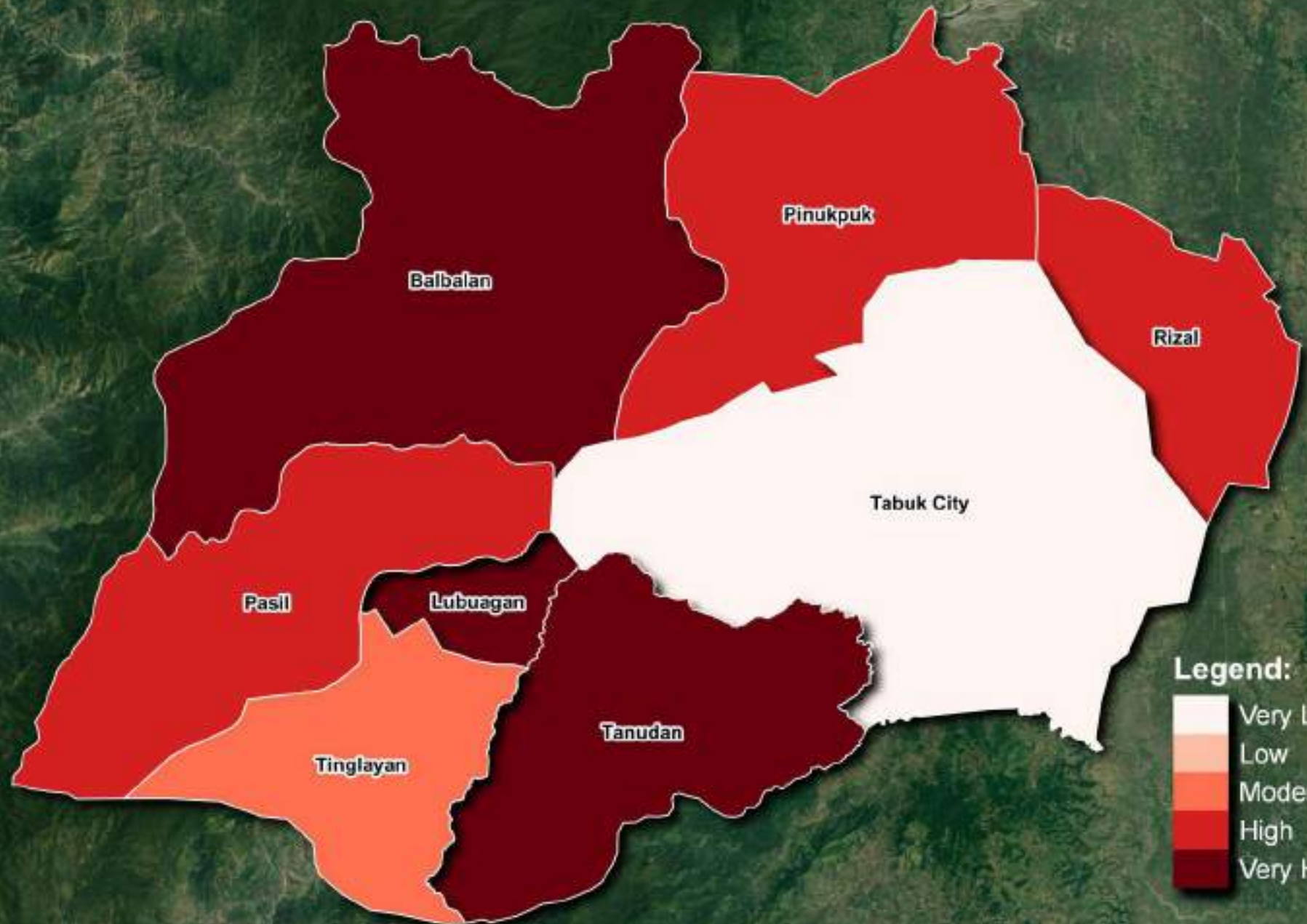









# Climate Risk Vulnerability Assessment Map of Heirloom Rice in Kalinga Province



Coordinate Reference System:  
World Geodetic System 1984



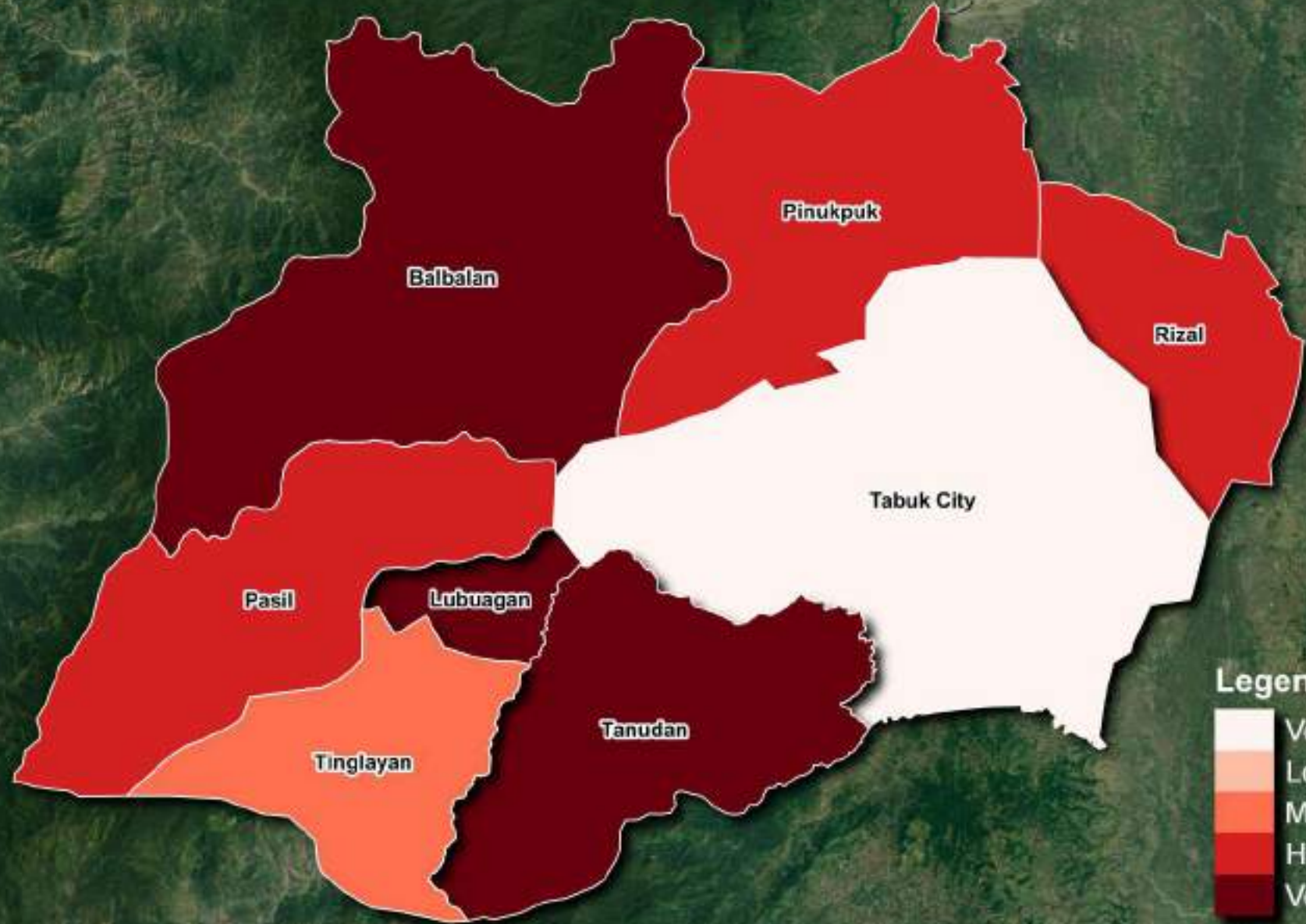
121°0.0'      121°12.0'      121°24.0'      121°36.0'

17°36.0'  
17°24.0'  
17°12.0'

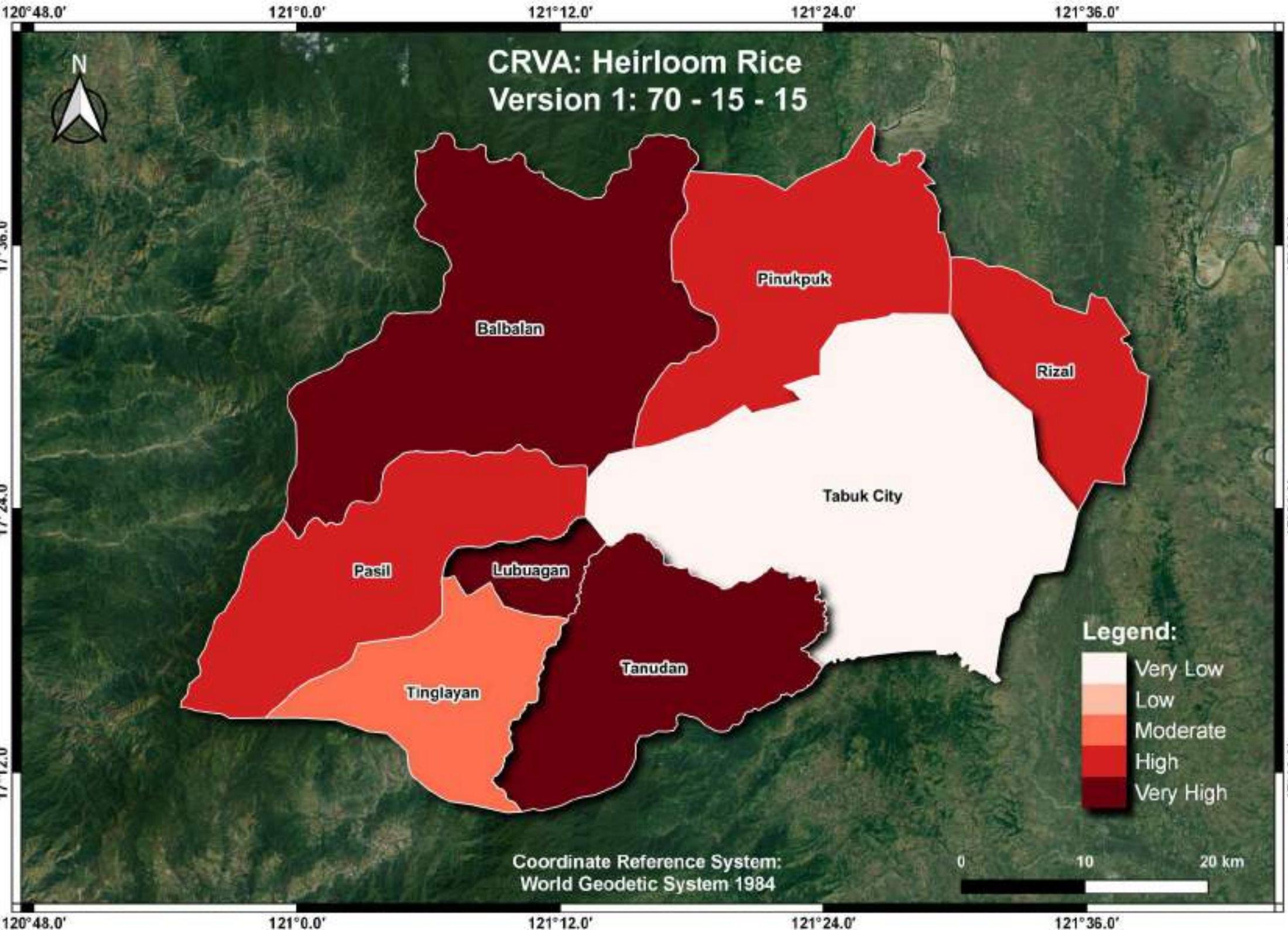

17°36.0'  
17°24.0'  
17°12.0'



# CRVA: Heirloom Rice Version 1: 70 - 15 - 15

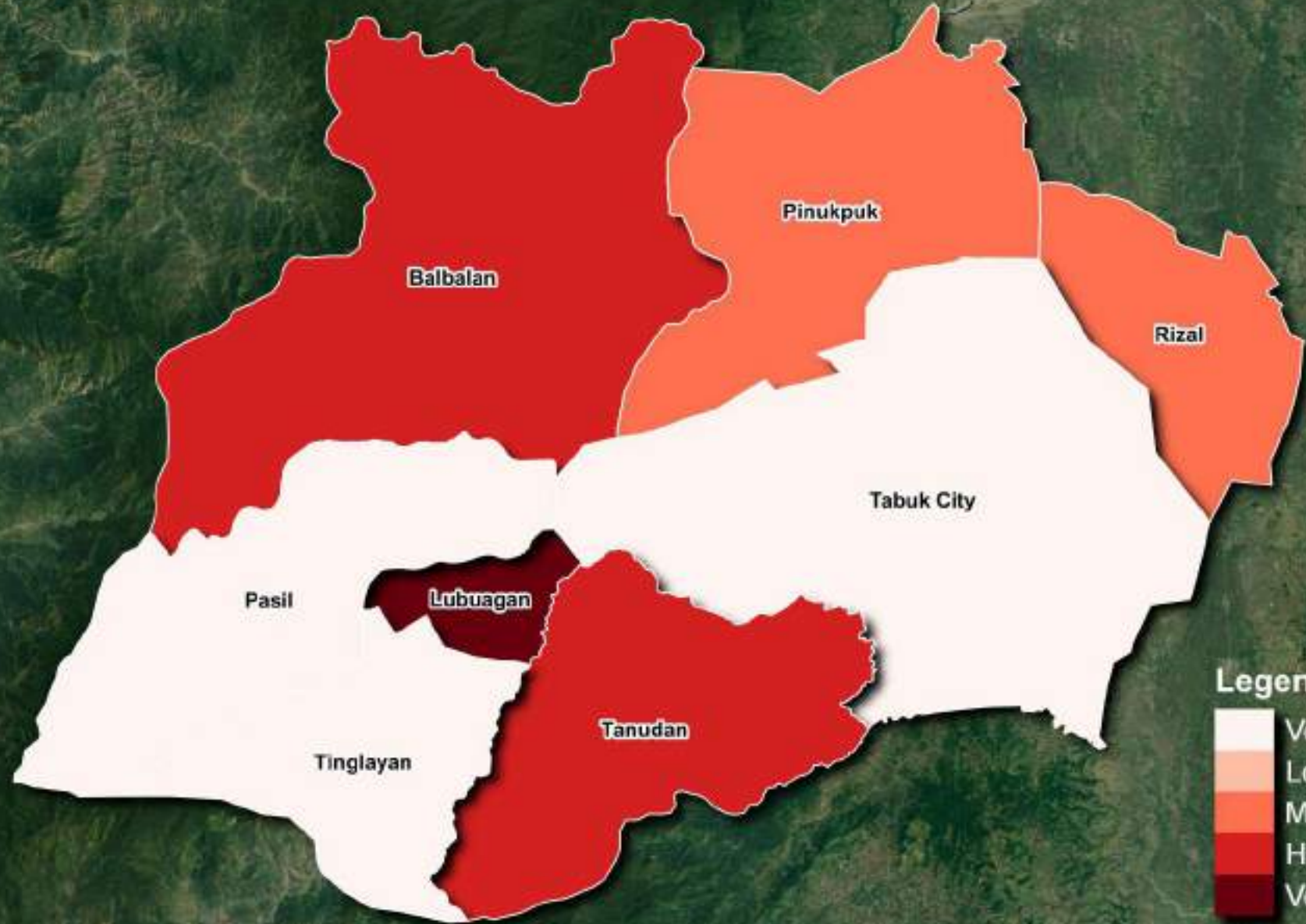


Coordinate Reference System:  
World Geodetic System 1984

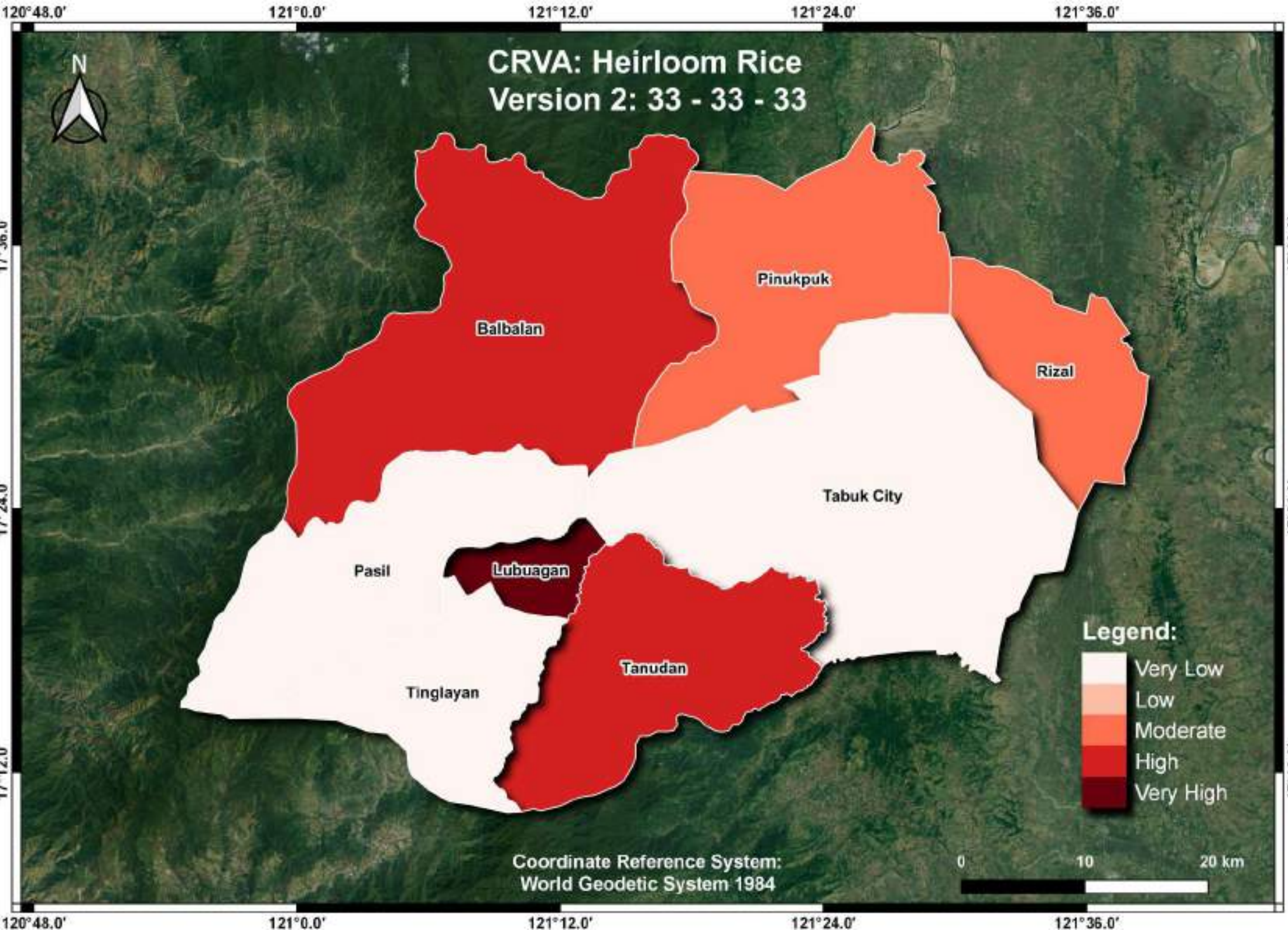





# CRVA: Heirloom Rice Version 2: 33 - 33 - 33

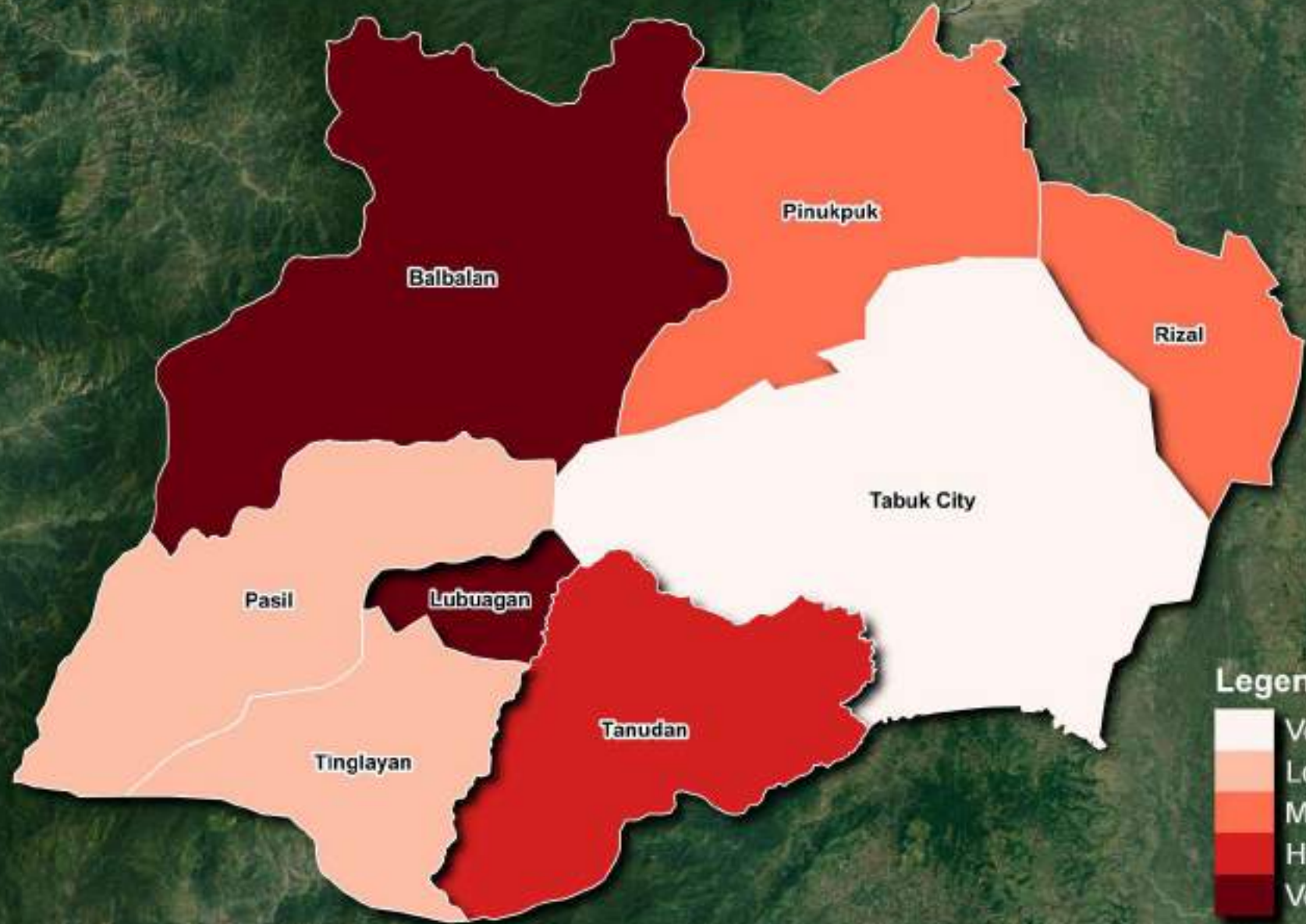


Coordinate Reference System:  
World Geodetic System 1984






# CRVA: Heirloom Rice Version 3: 50 - 25 - 25



Coordinate Reference System:  
World Geodetic System 1984



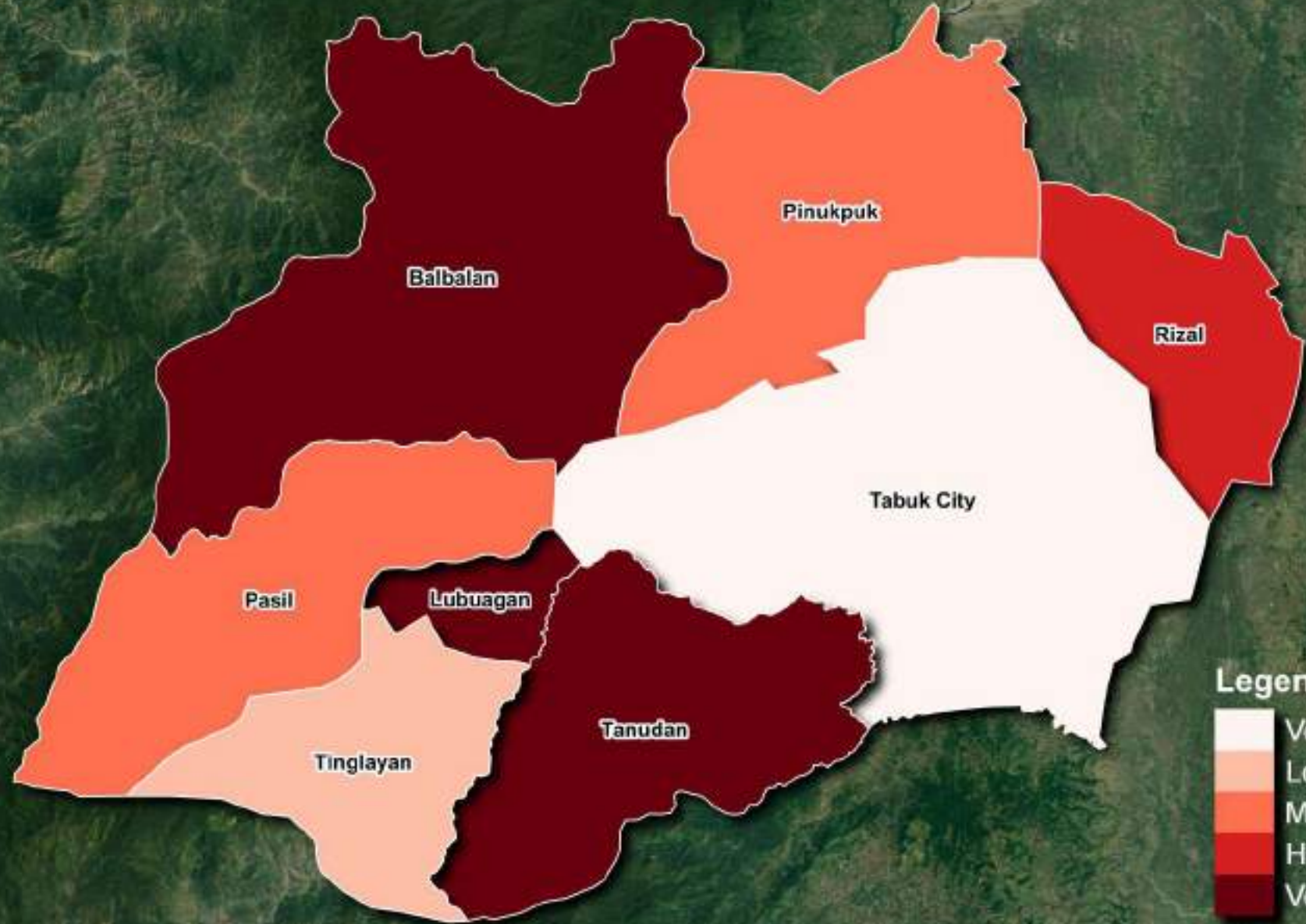
120°48.0' 121°0.0' 121°12.0' 121°24.0' 121°36.0'

17°36.0'  
17°24.0'  
17°12.0'


17°36.0'  
17°24.0'  
17°12.0'



# CRVA: Heirloom Rice Version 4: 60 - 20 - 20



Coordinate Reference System:  
World Geodetic System 1984

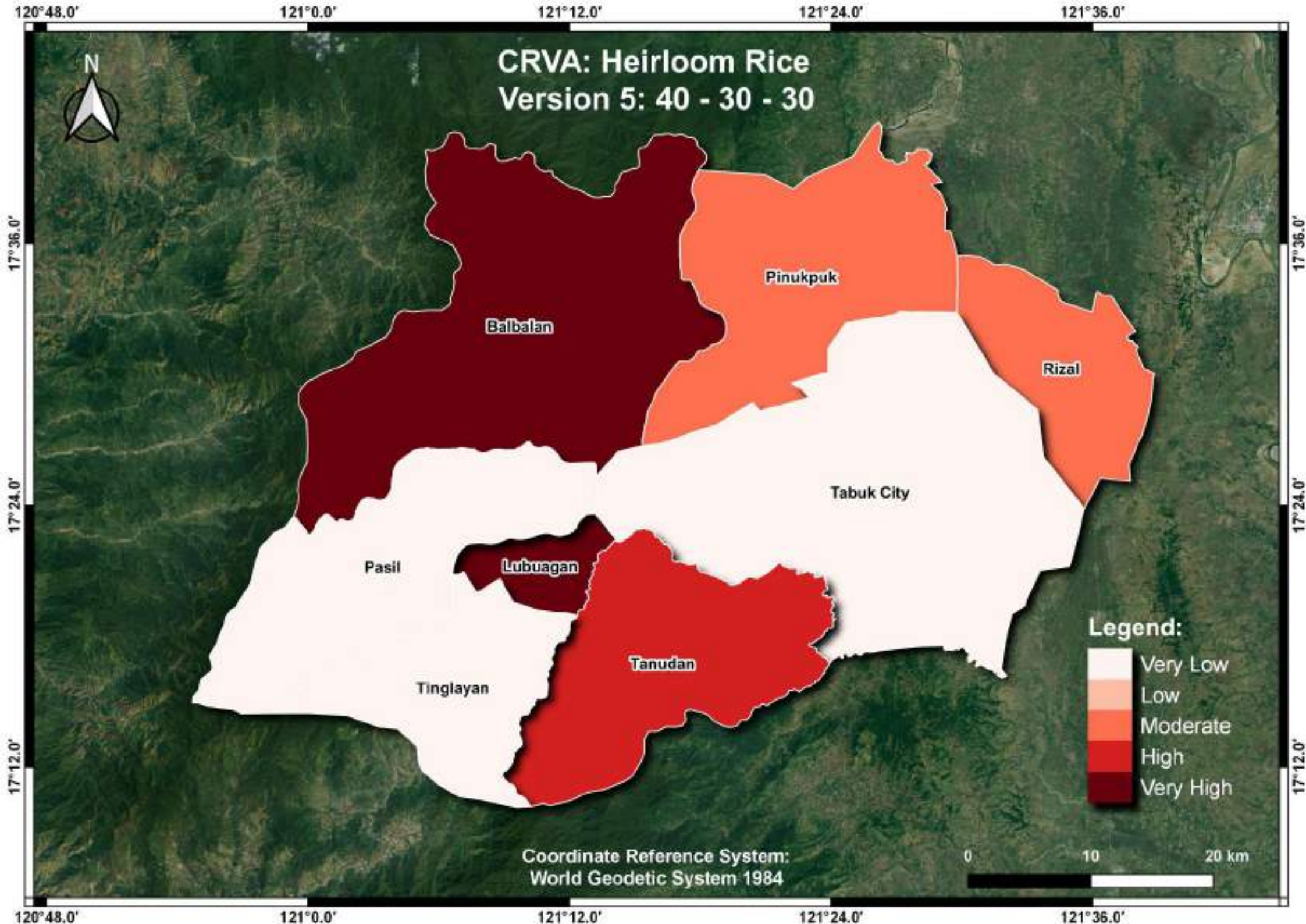


120°48.0' 121°0.0' 121°12.0' 121°24.0' 121°36.0'

17°36.0' 17°24.0' 17°12.0'

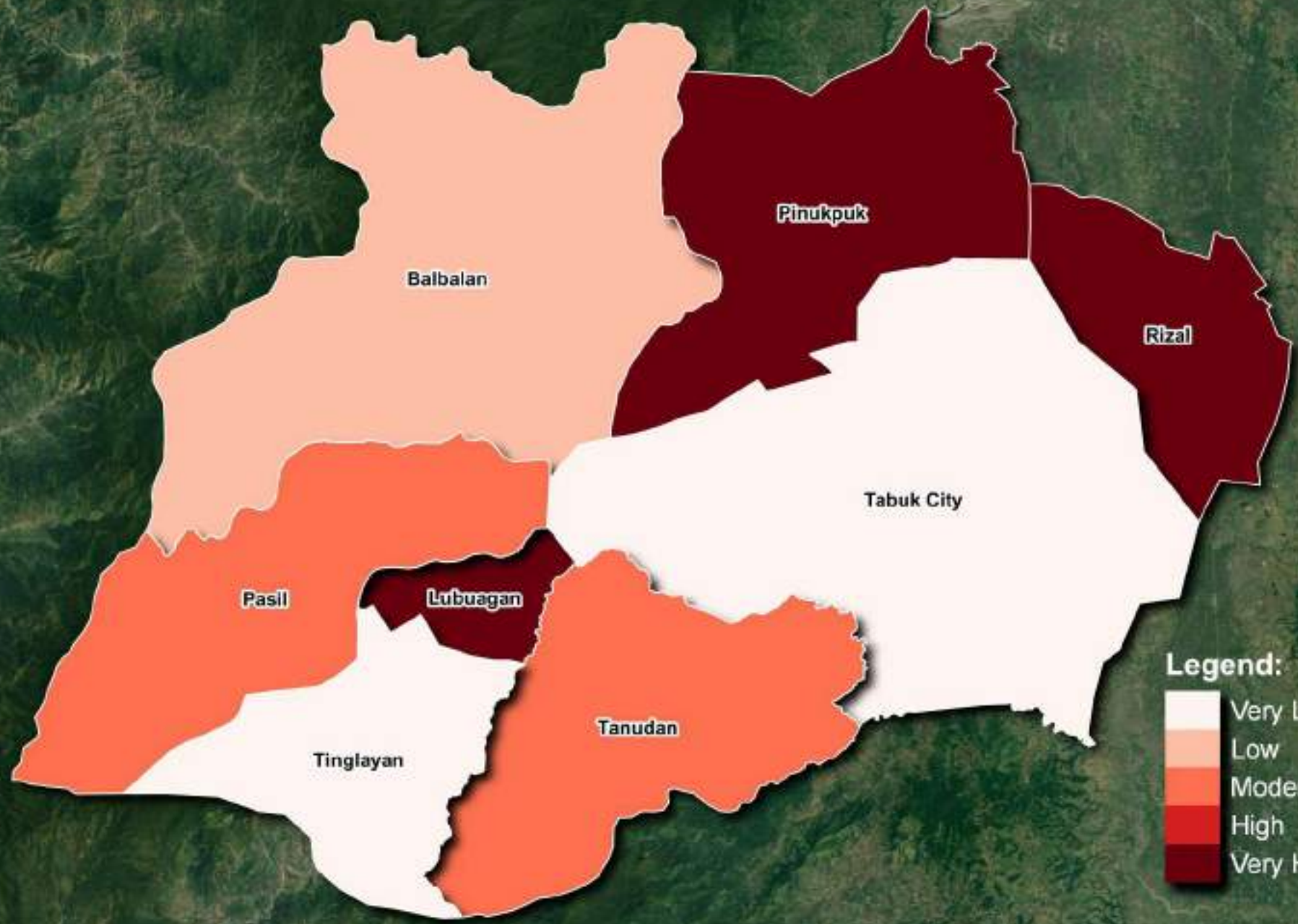
17°36.0' 17°24.0' 17°12.0'



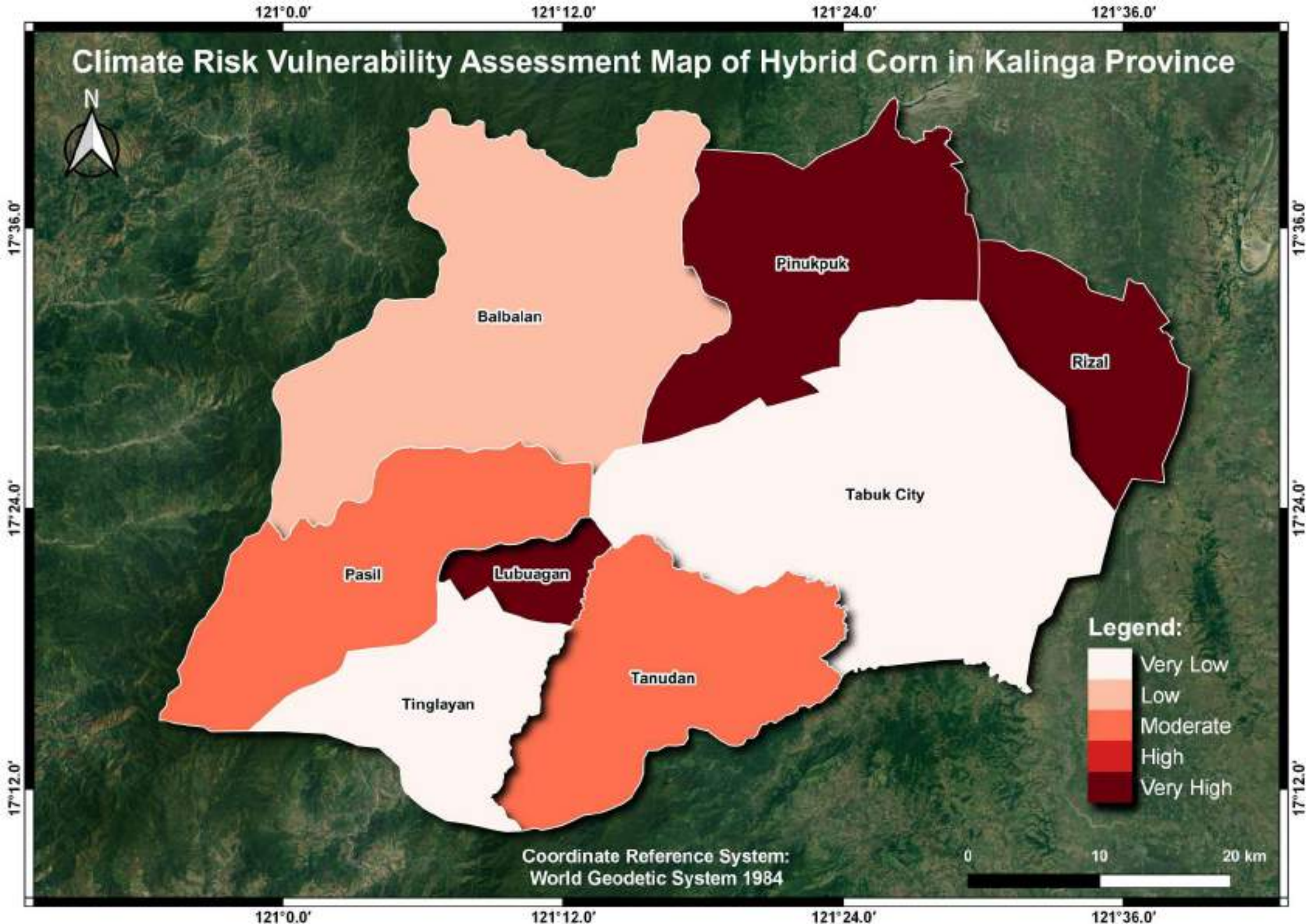





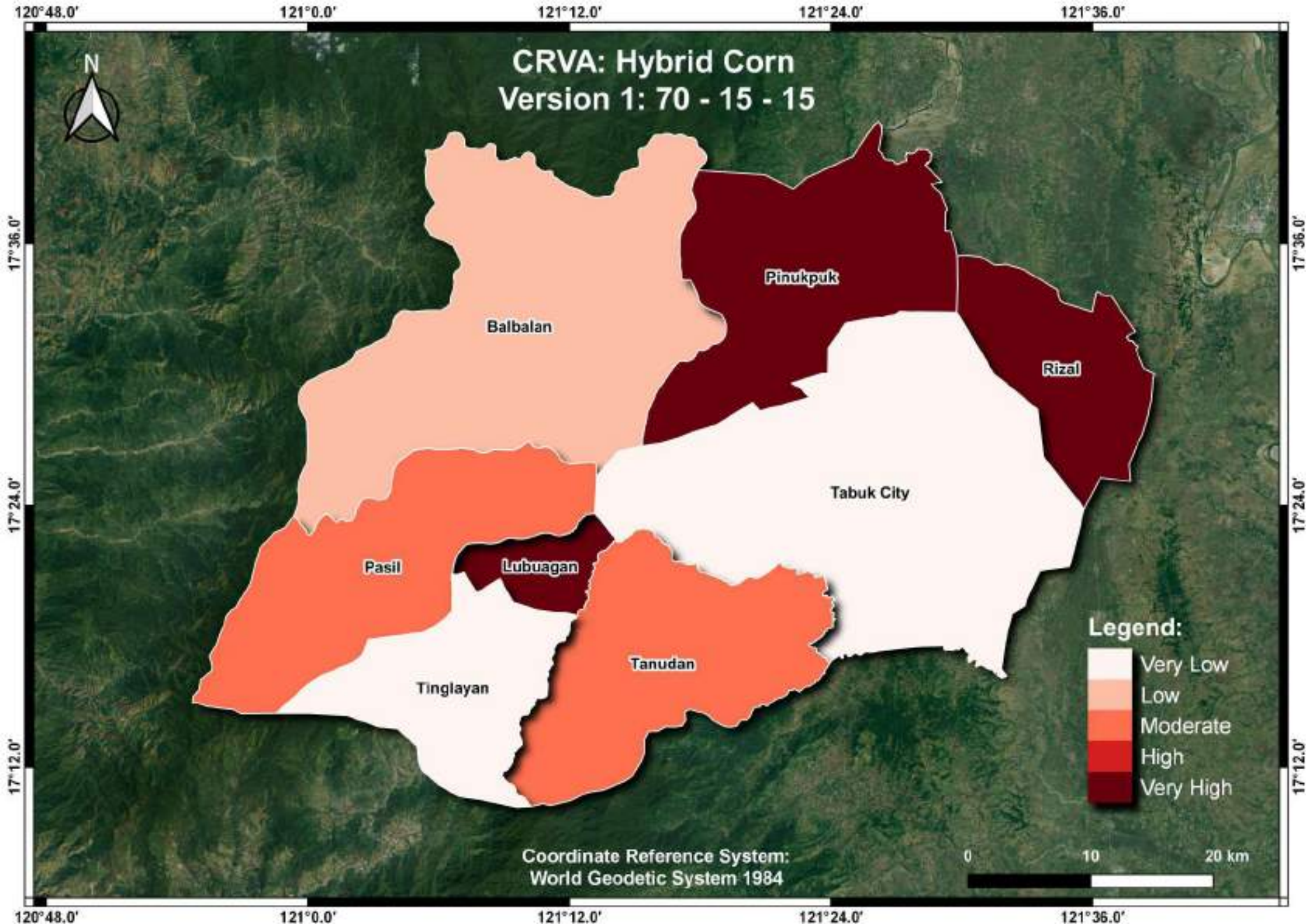
# Climate Risk Vulnerability Assessment Map of Hybrid Corn in Kalinga Province



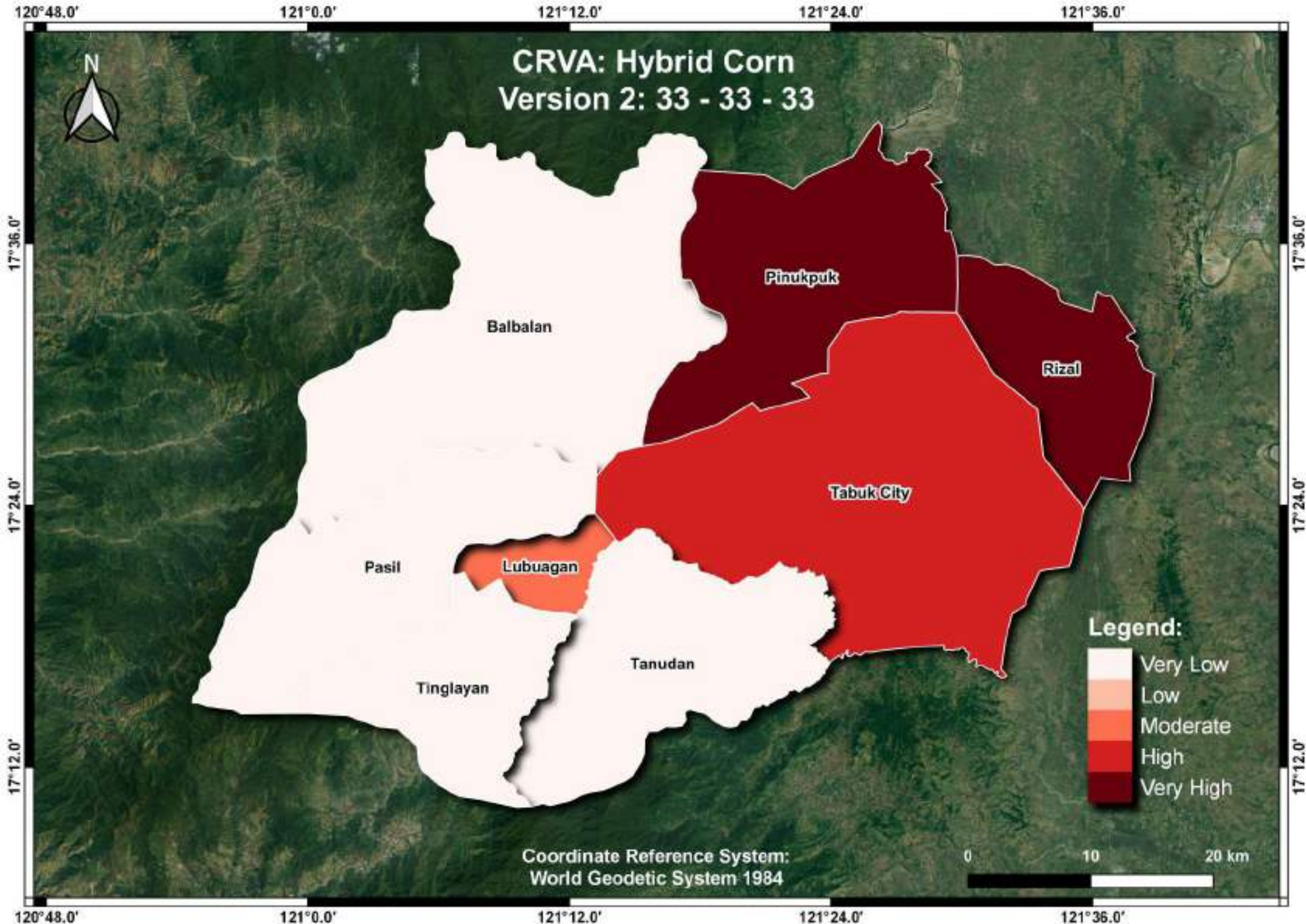
Coordinate Reference System:  
World Geodetic System 1984



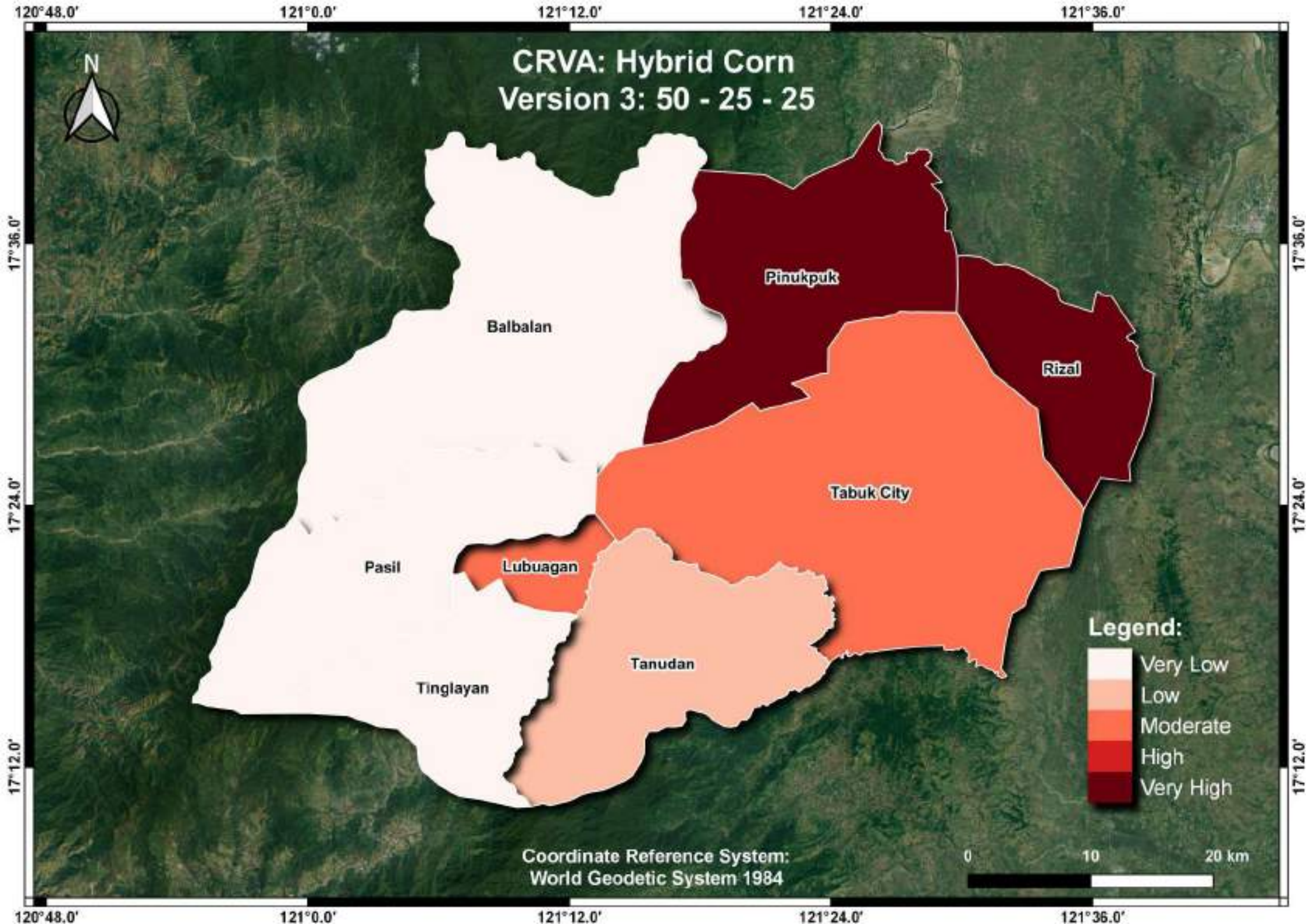




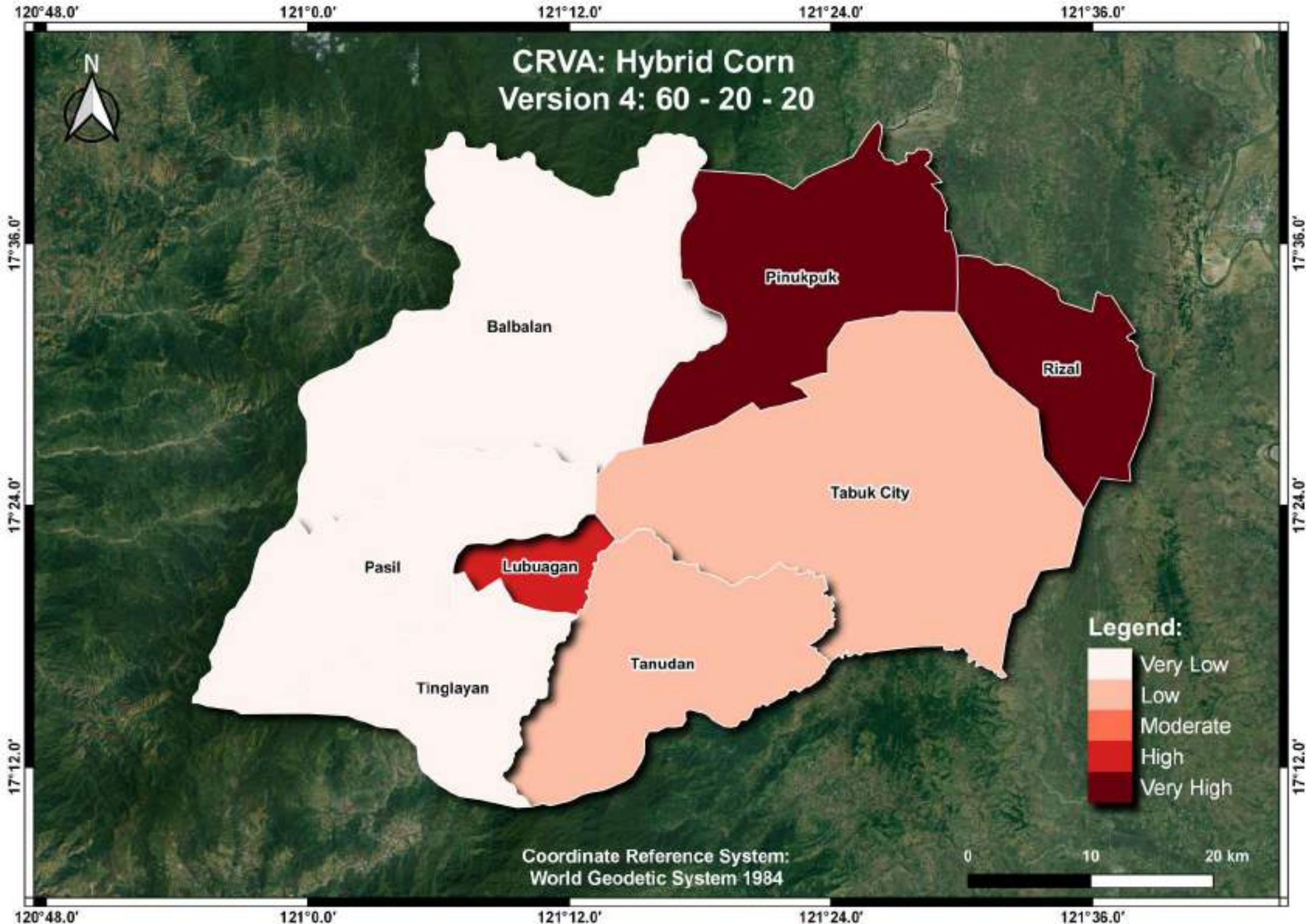




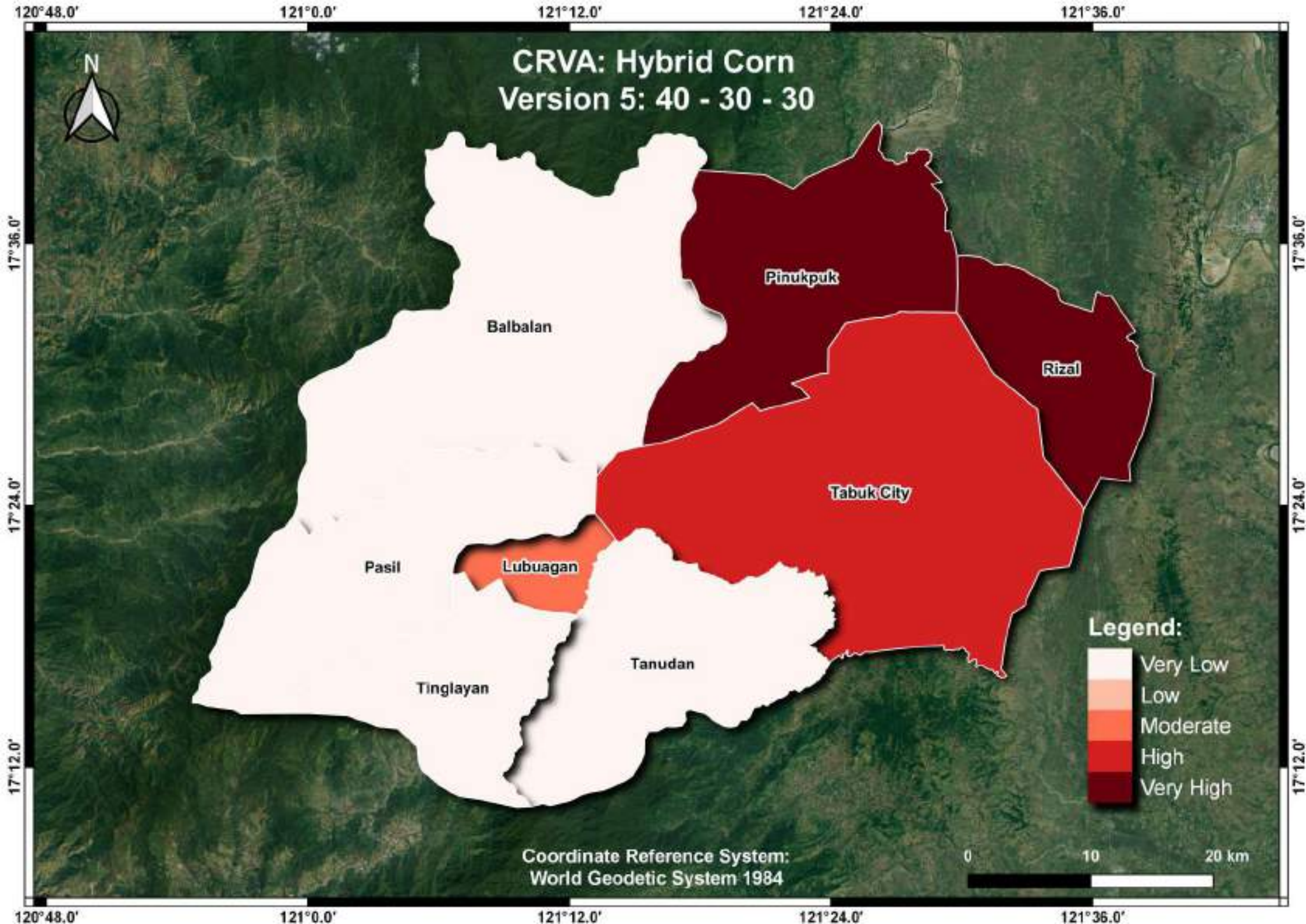






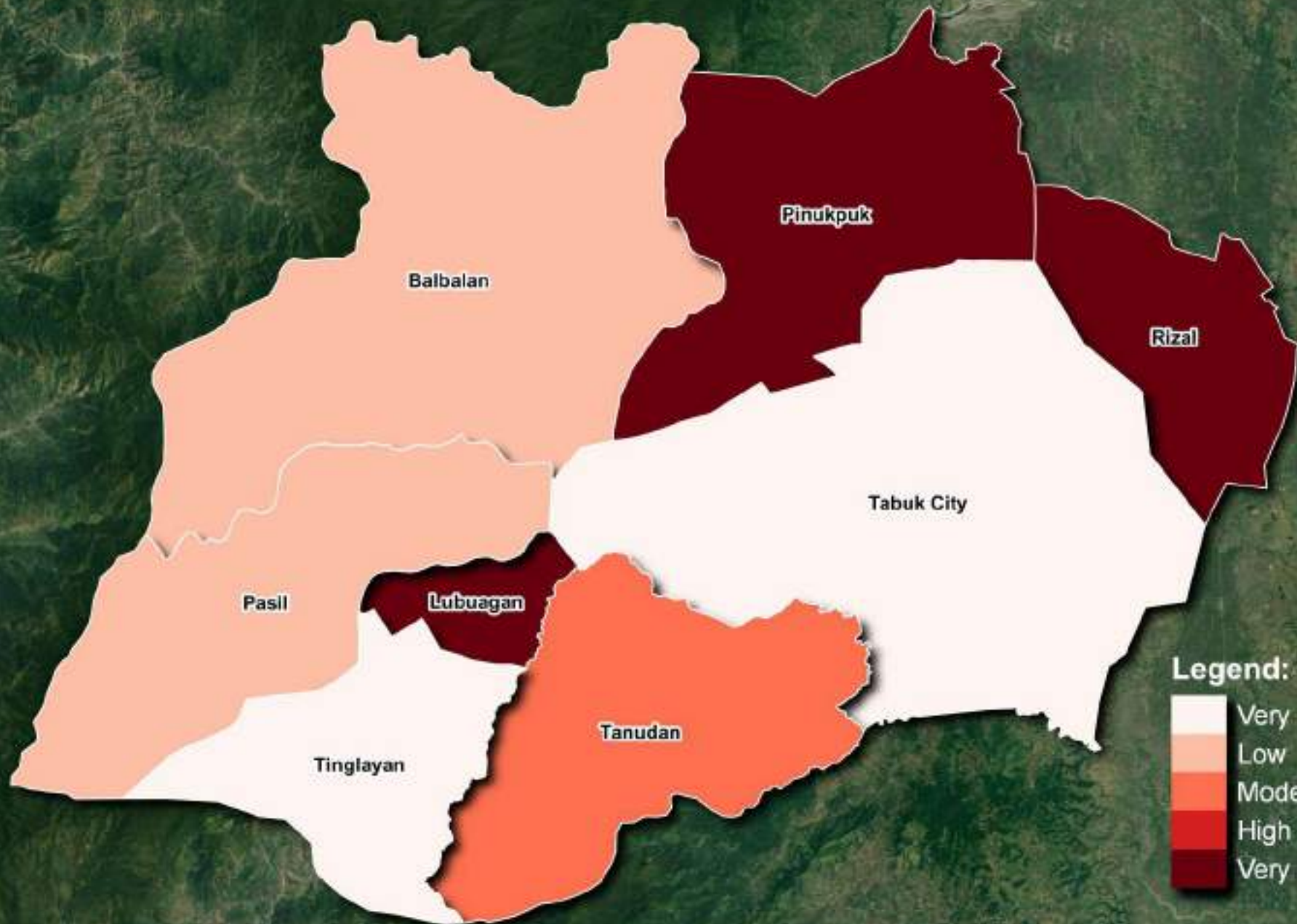









# Climate Risk Vulnerability Assessment Map of Conventional Rice in Kalinga Province



Coordinate Reference System:  
World Geodetic System 1984

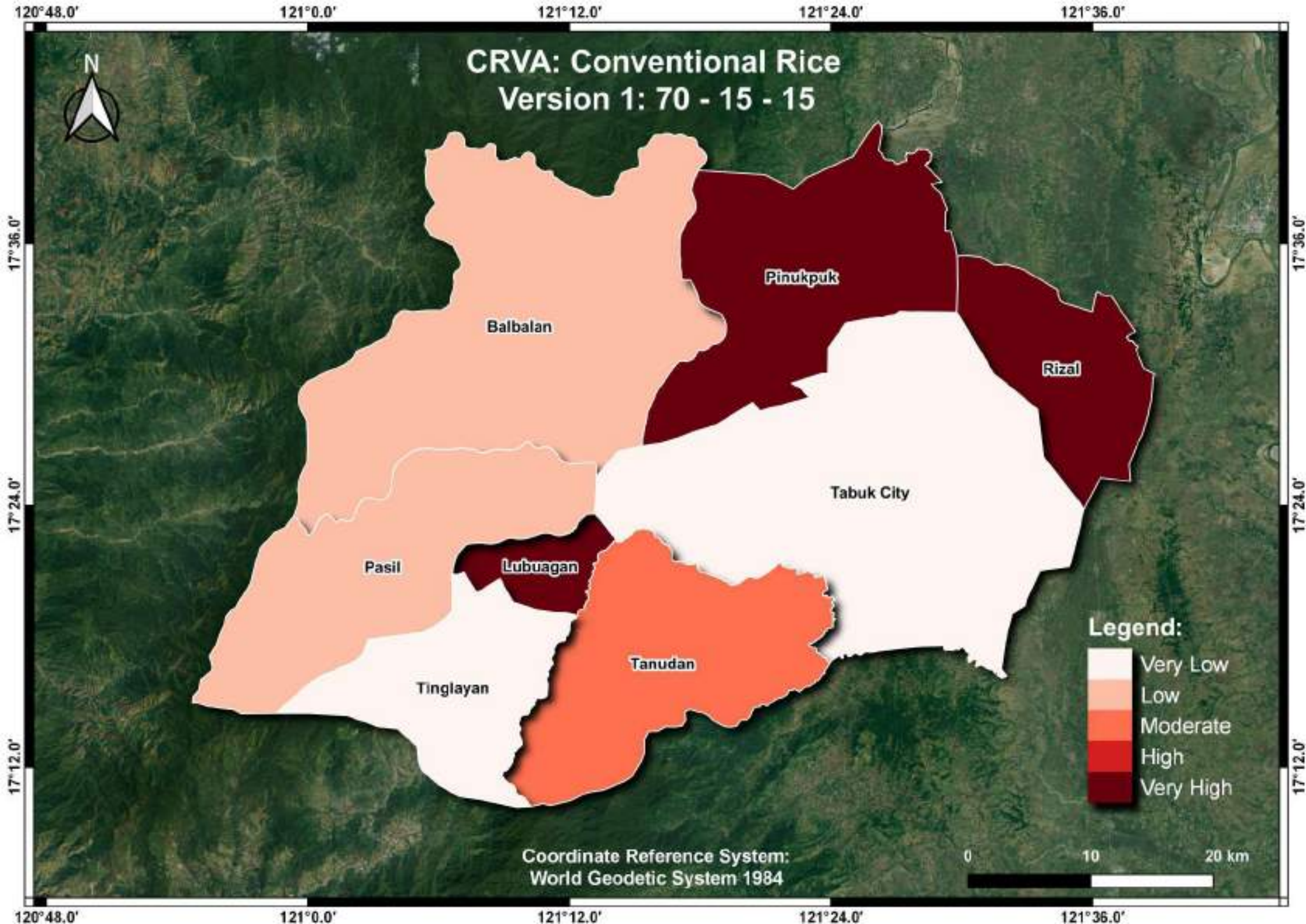


121°0.0'      121°12.0'      121°24.0'      121°36.0'

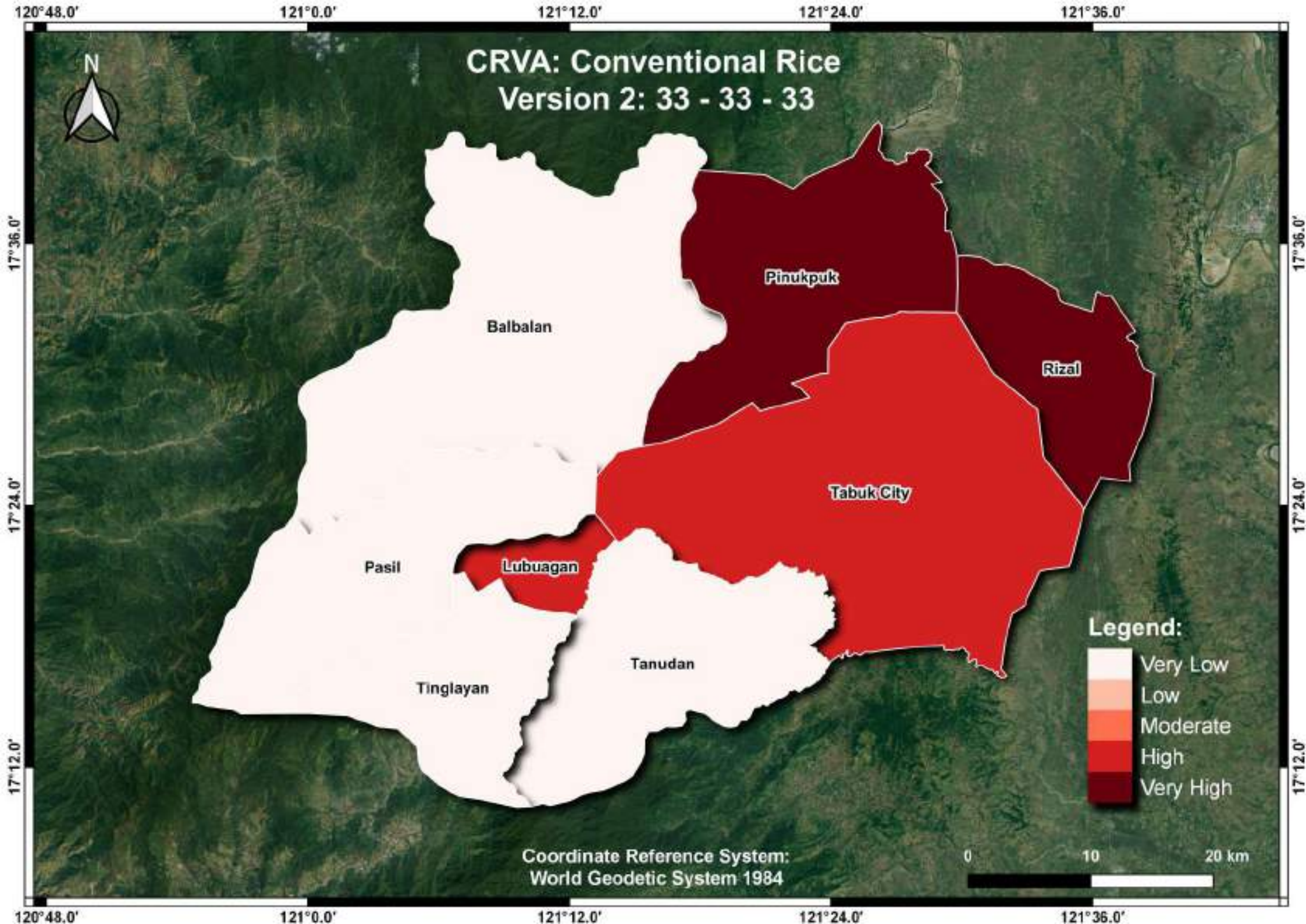
17°36.0'  
17°24.0'  
17°12.0'

17°36.0'  
17°24.0'  
17°12.0'

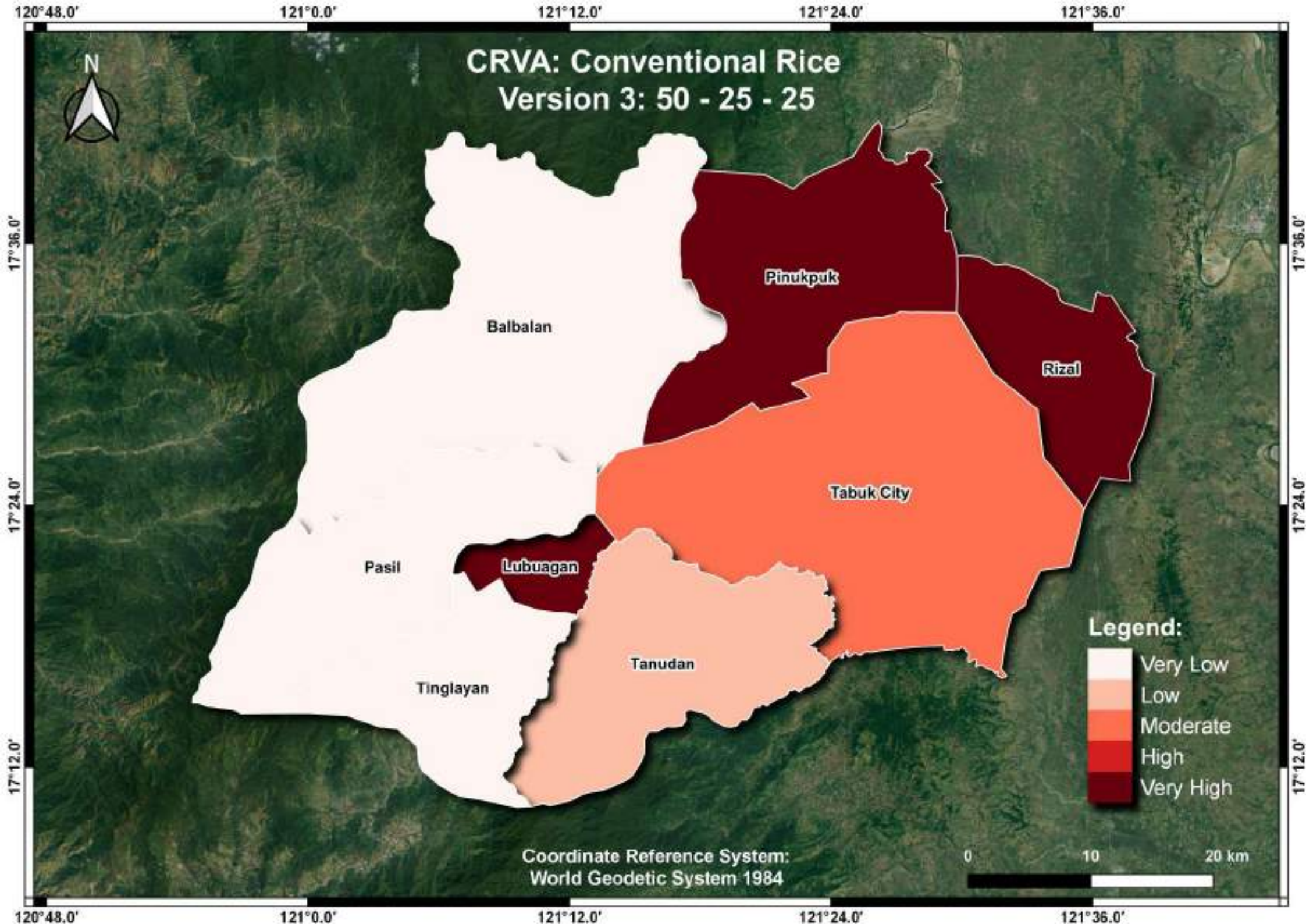




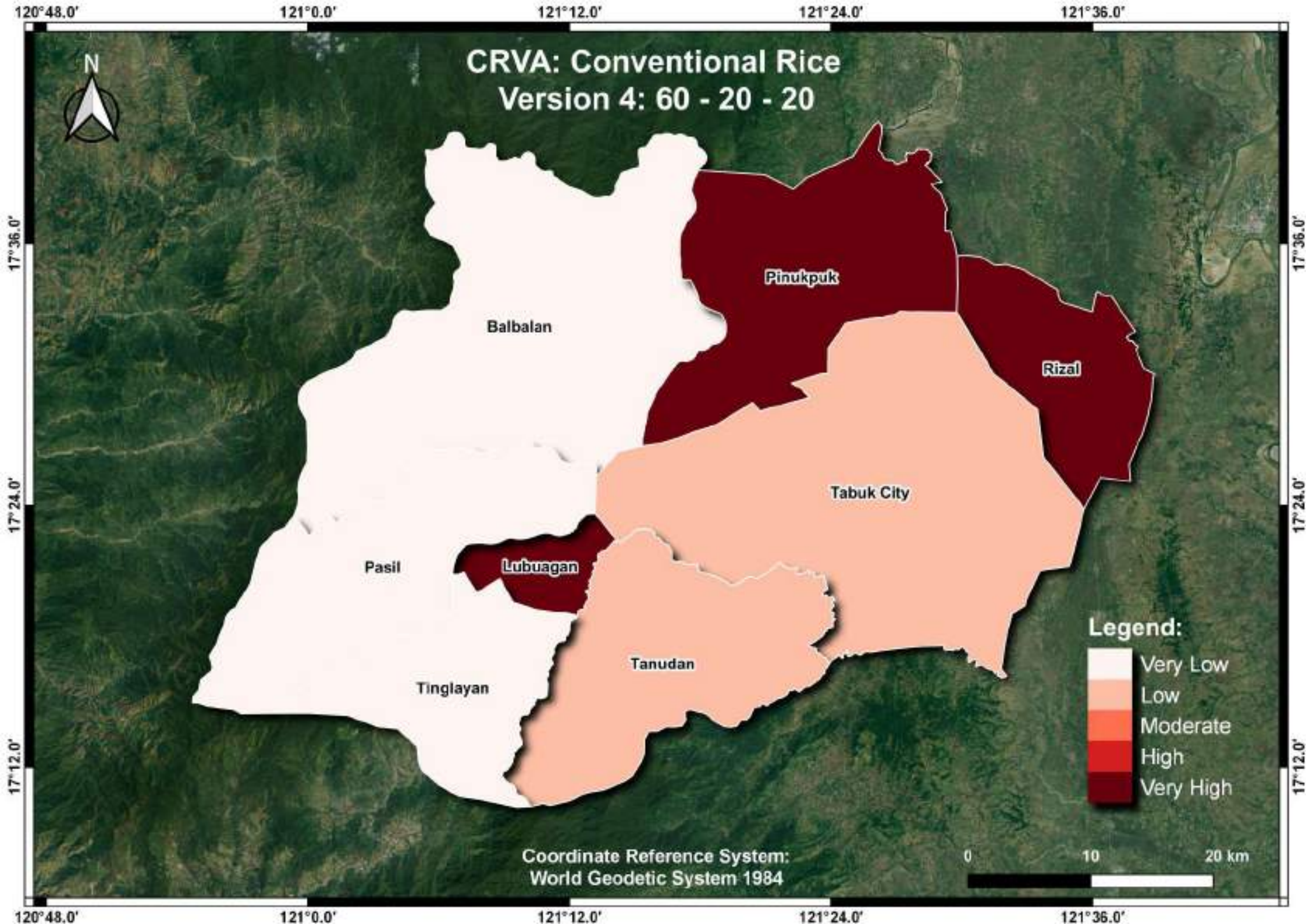




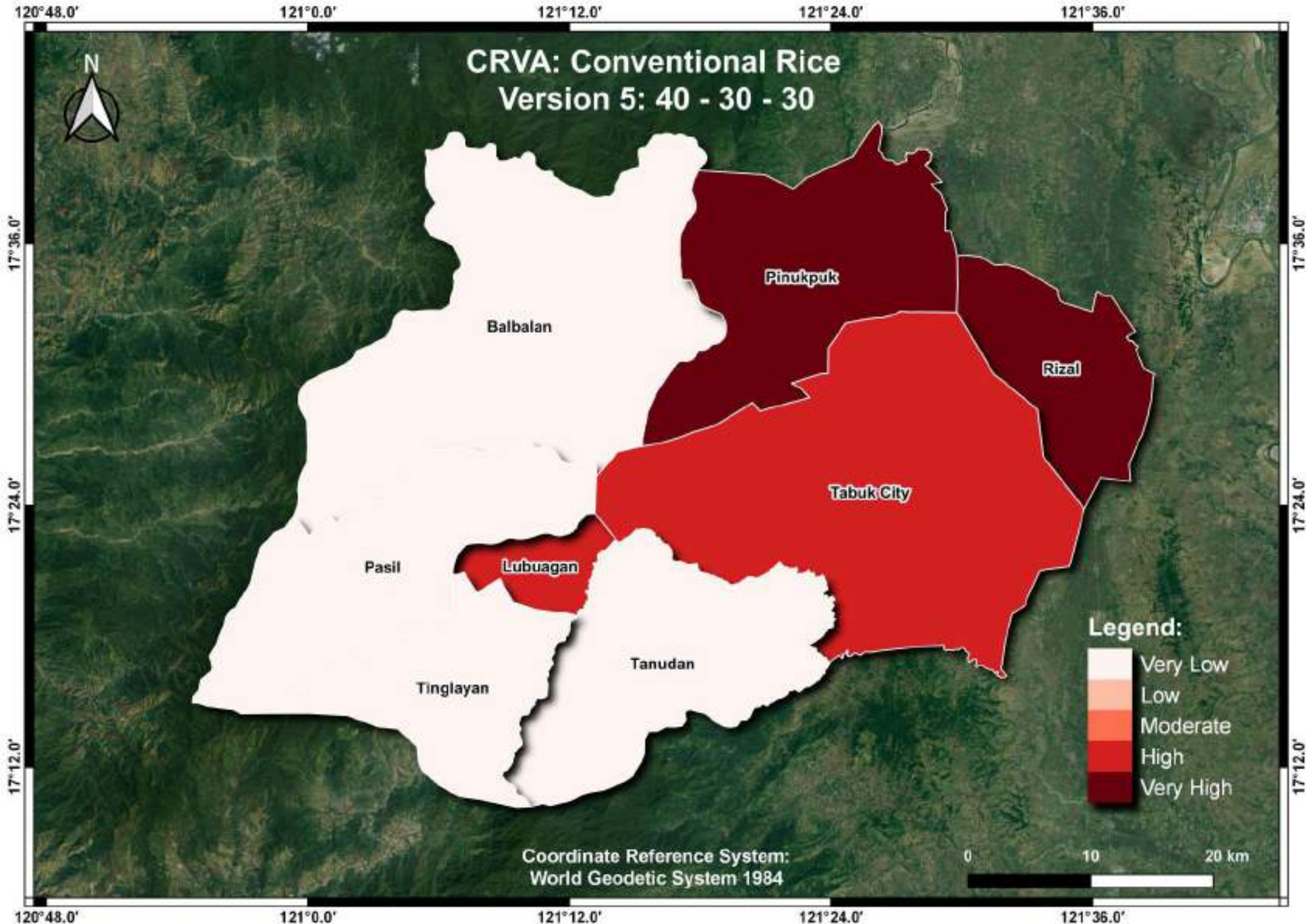






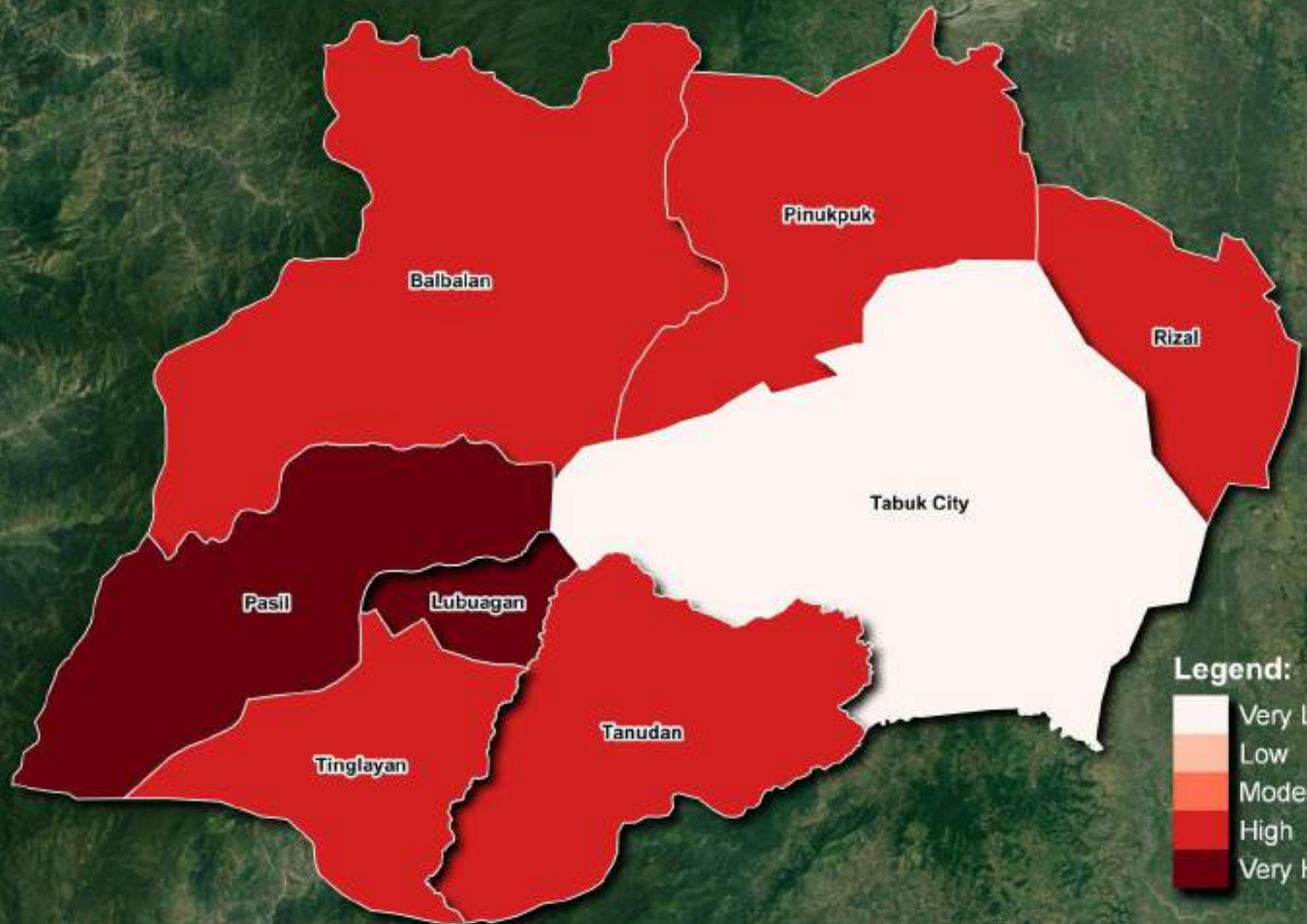









# Climate Risk Vulnerability Assessment Map of OPV Corn in Kalinga Province



**Legend:**

- Very Low
- Low
- Moderate
- High
- Very High

Coordinate Reference System:  
World Geodetic System 1984

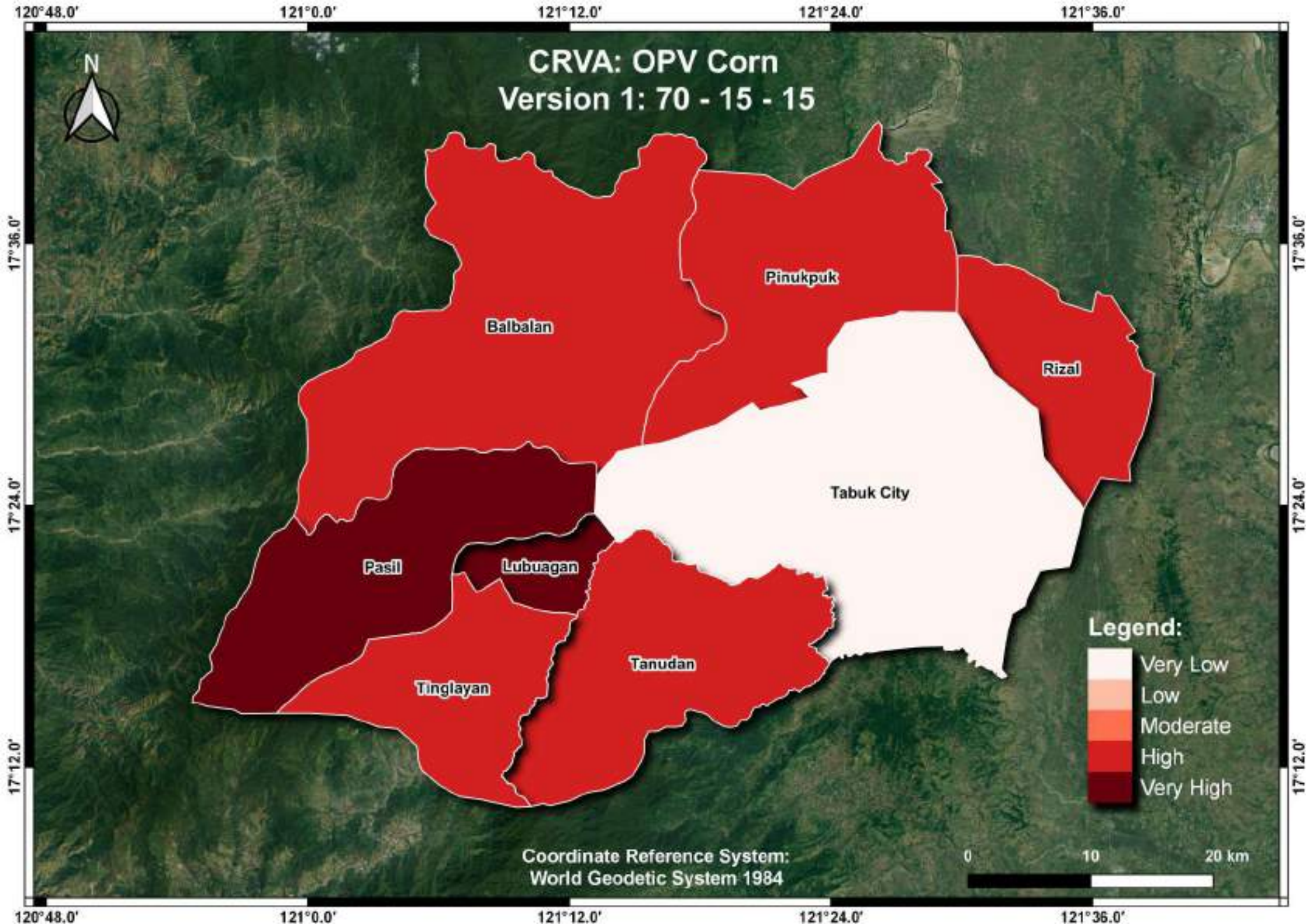


121°0.0'      121°12.0'      121°24.0'      121°36.0'

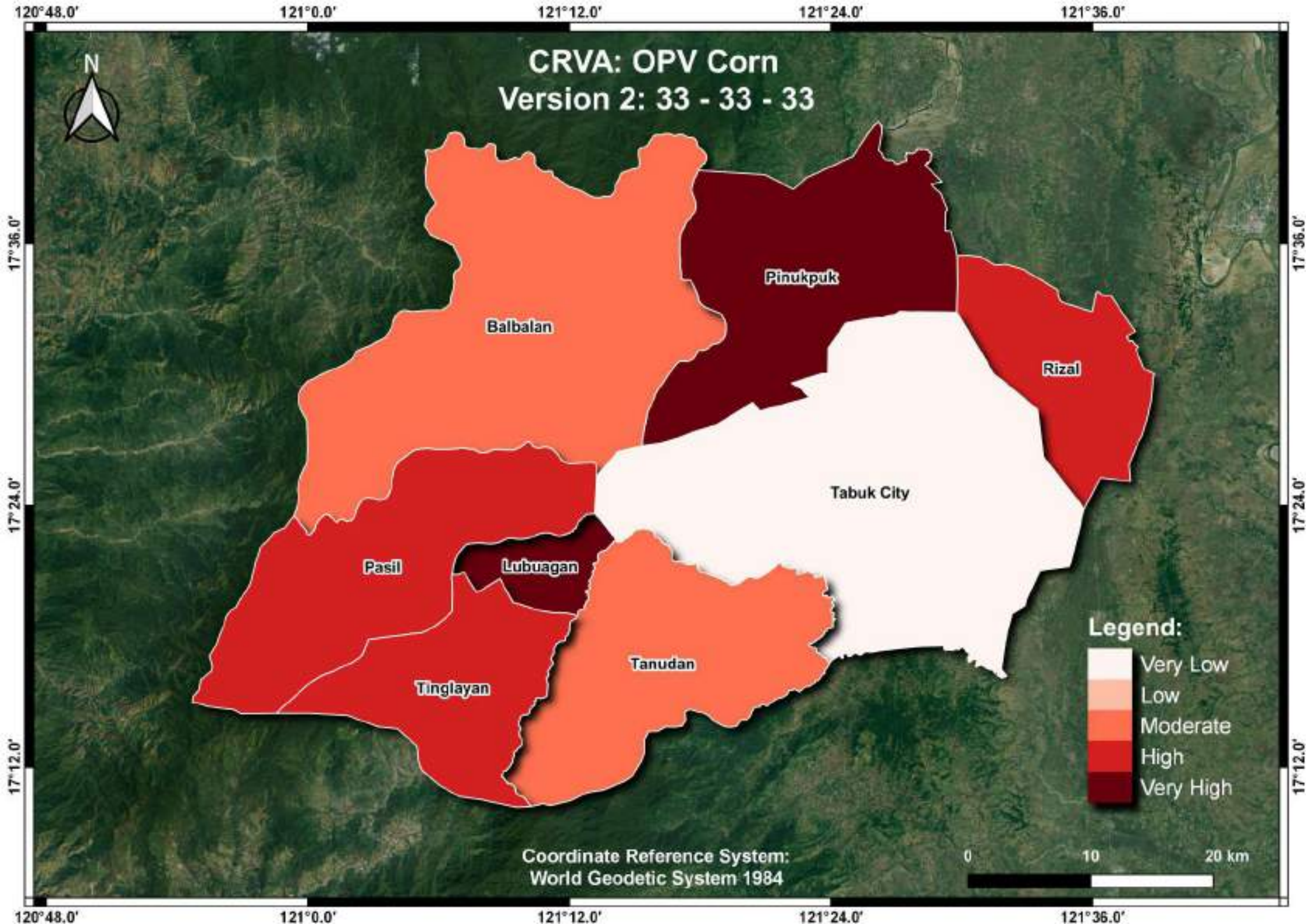
17°36.0'  
17°24.0'  
17°12.0'

17°36.0'  
17°24.0'  
17°12.0'

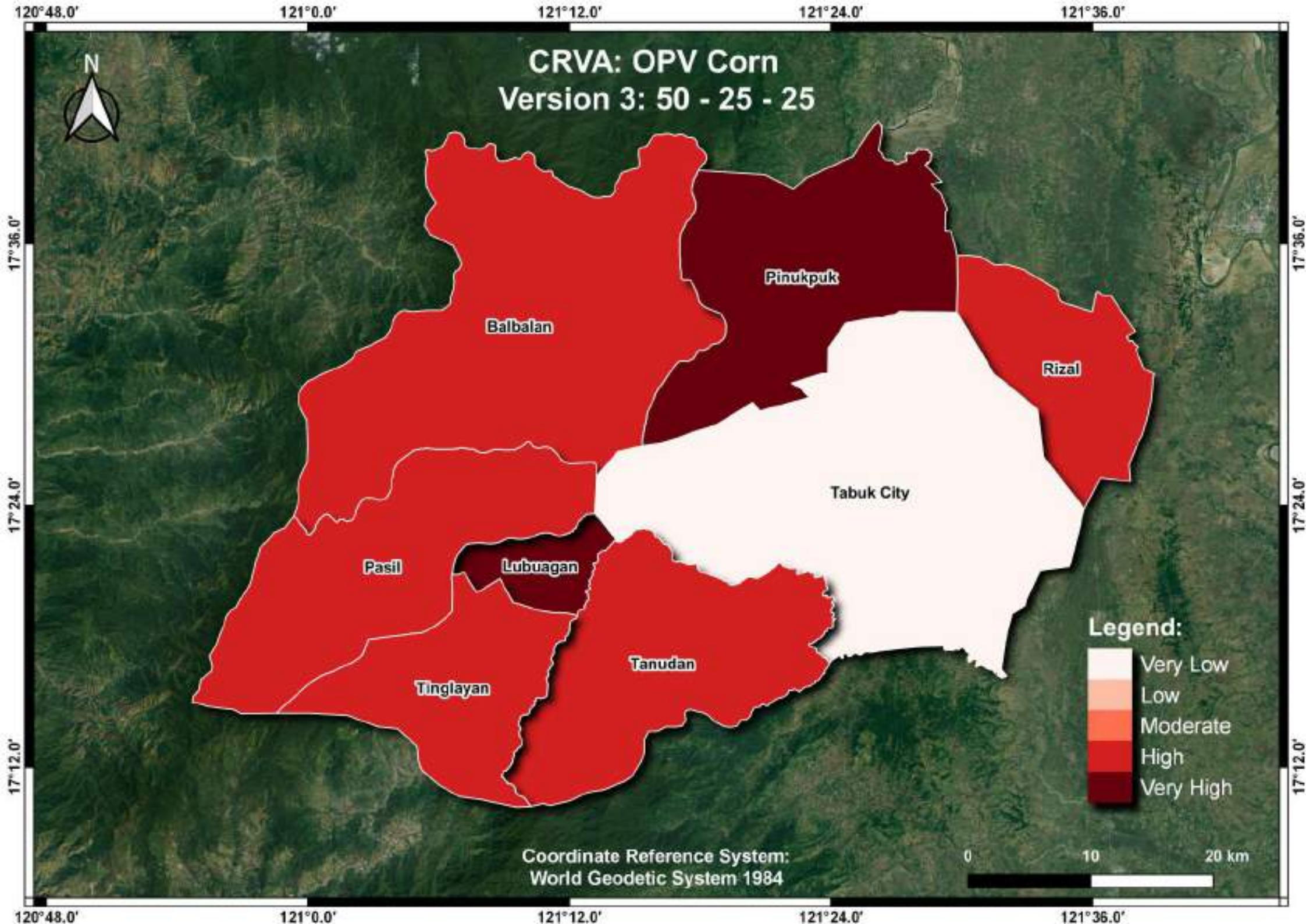








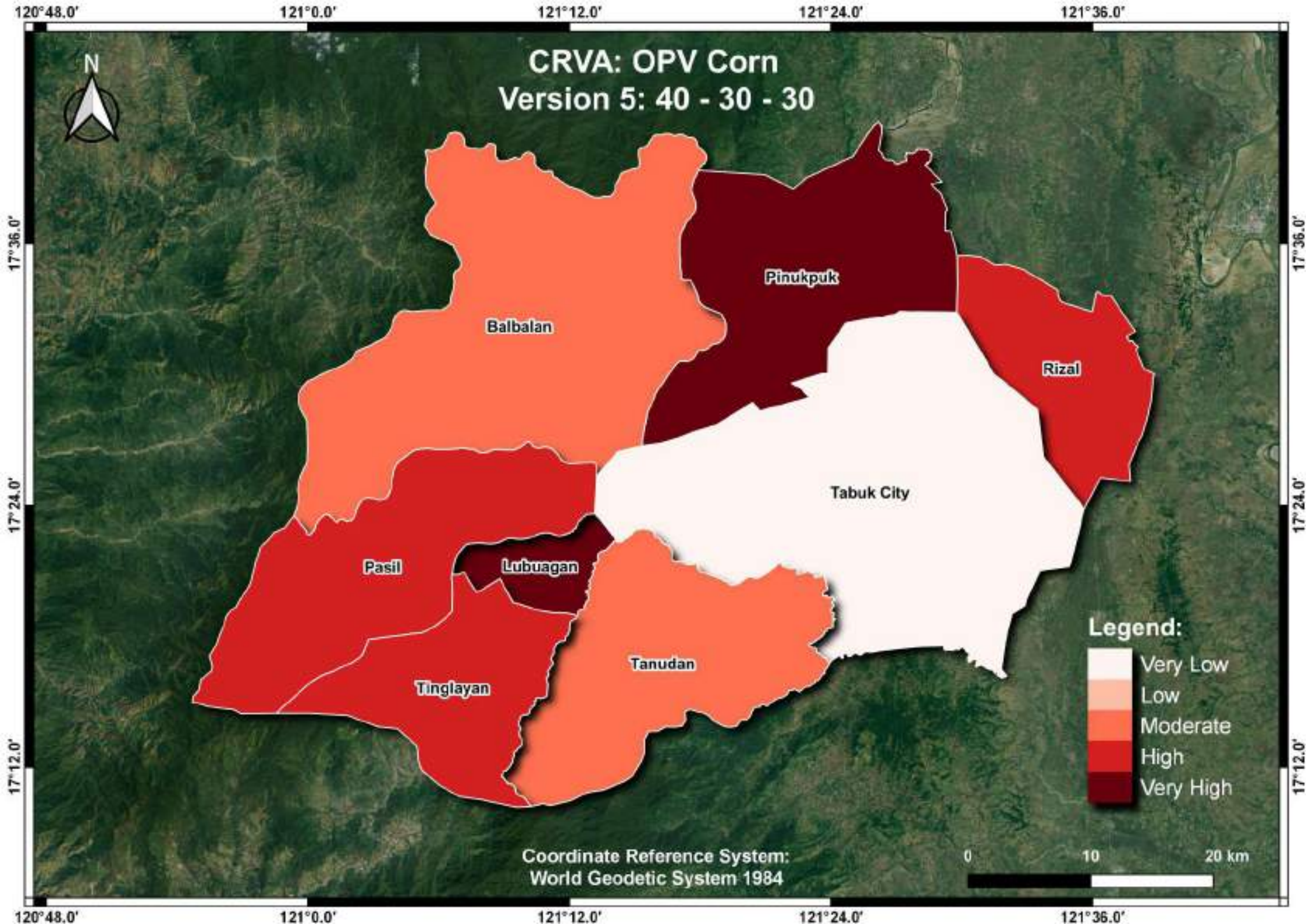






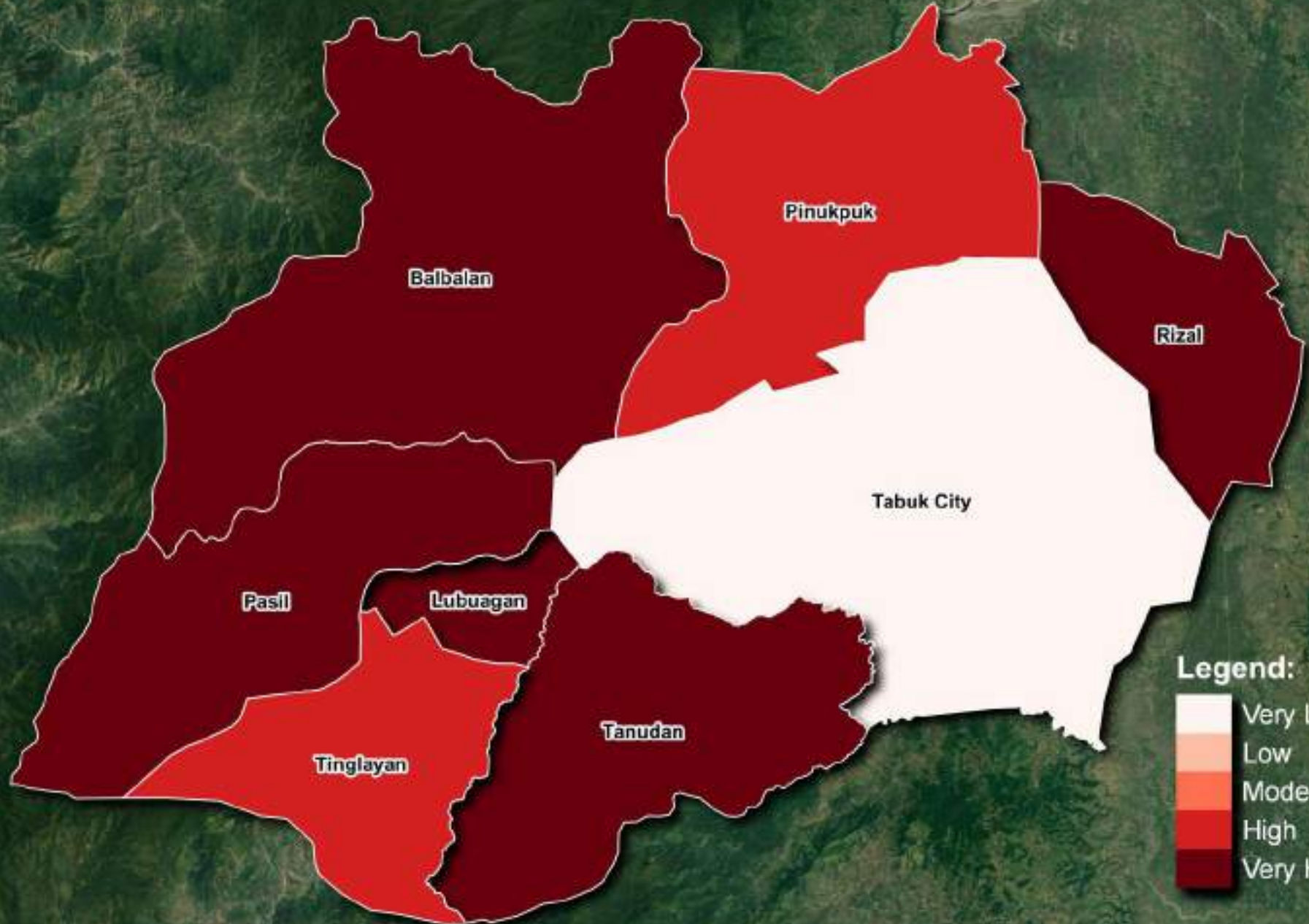








# Climate Risk Vulnerability Assessment Map of Arabica Coffee in Kalinga Province



Coordinate Reference System:  
World Geodetic System 1984



121°0.0'

121°12.0'

121°24.0'

121°36.0'

17°36.0'

17°36.0'

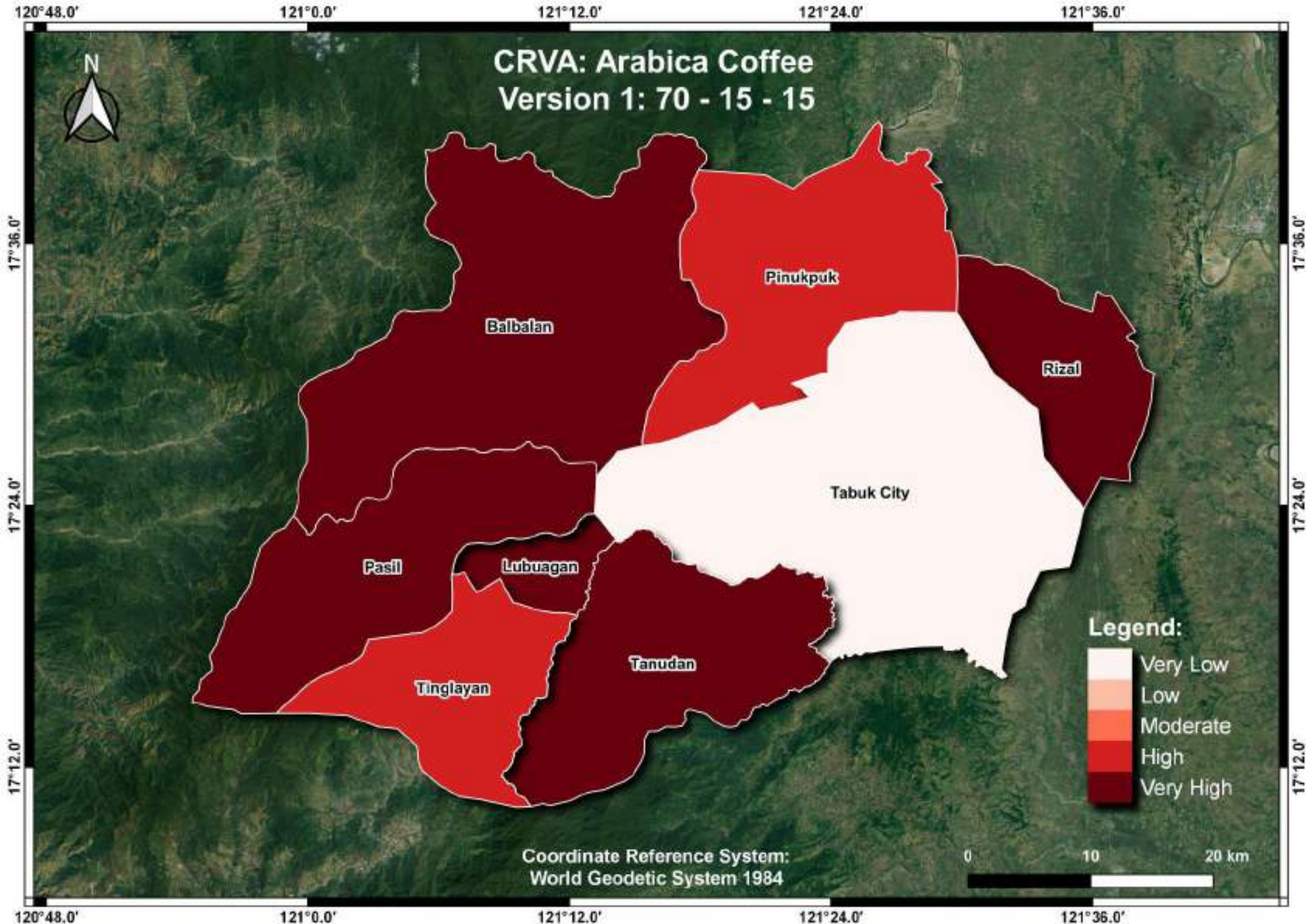
17°24.0'

17°24.0'

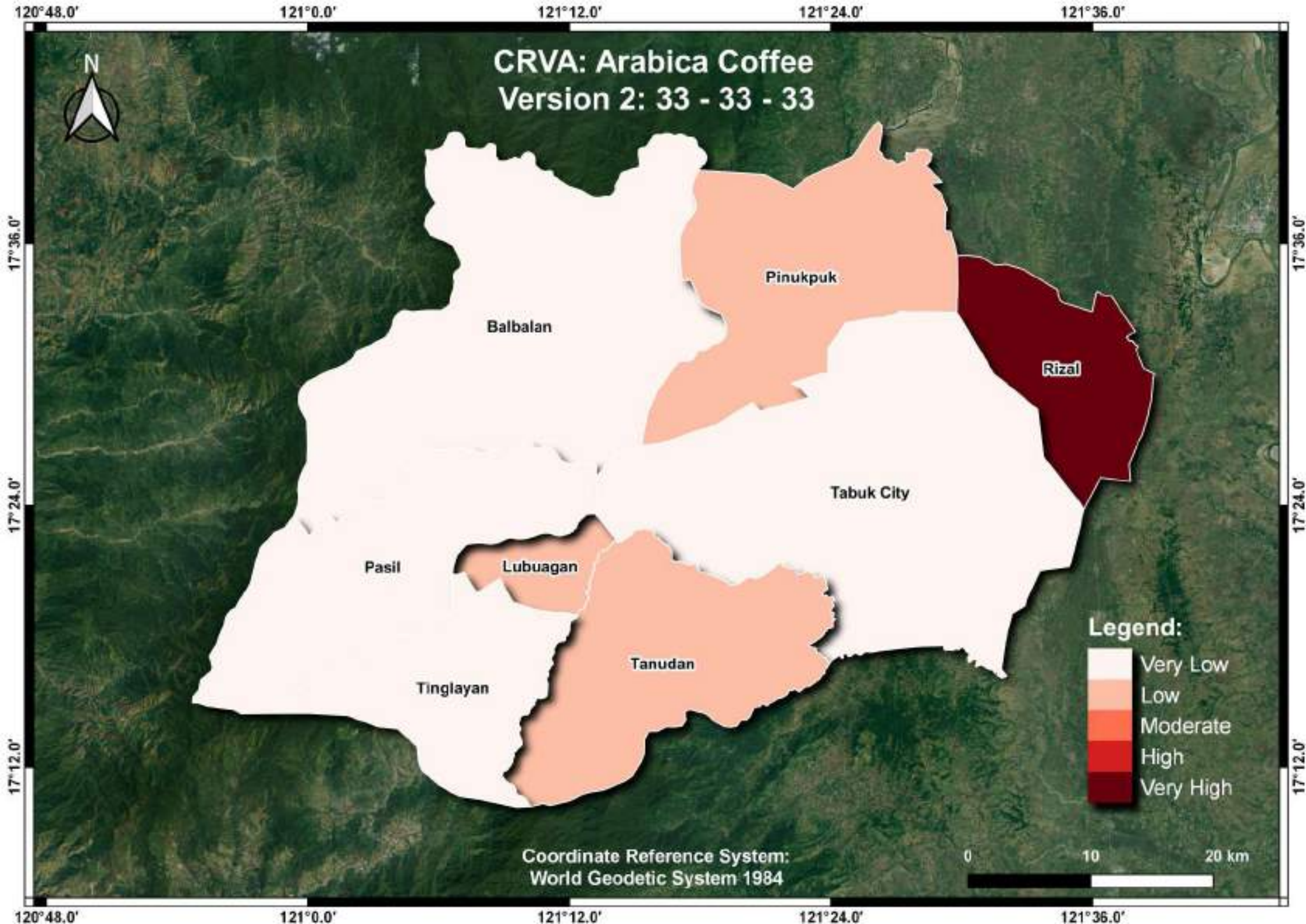
17°12.0'

17°12.0'

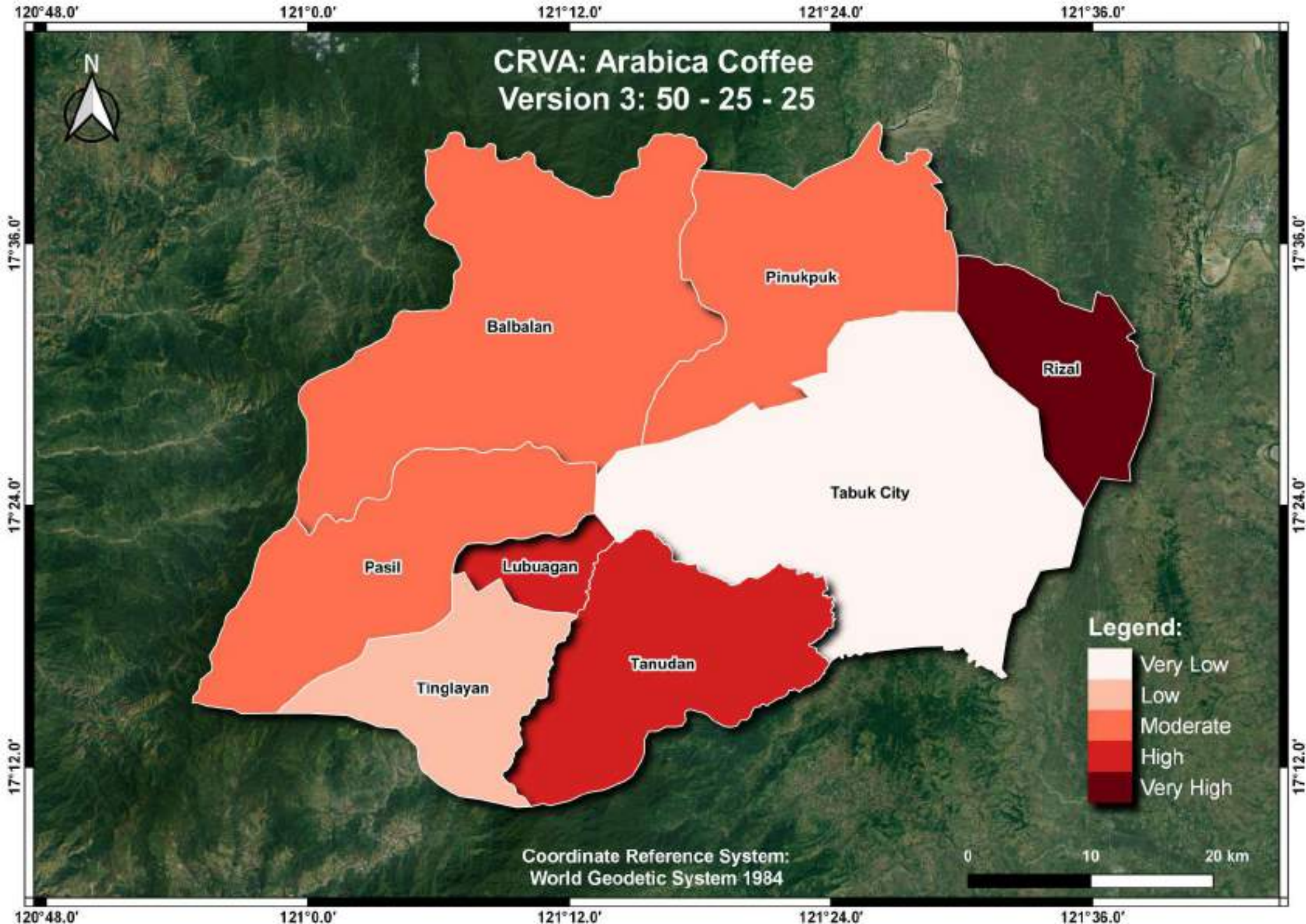




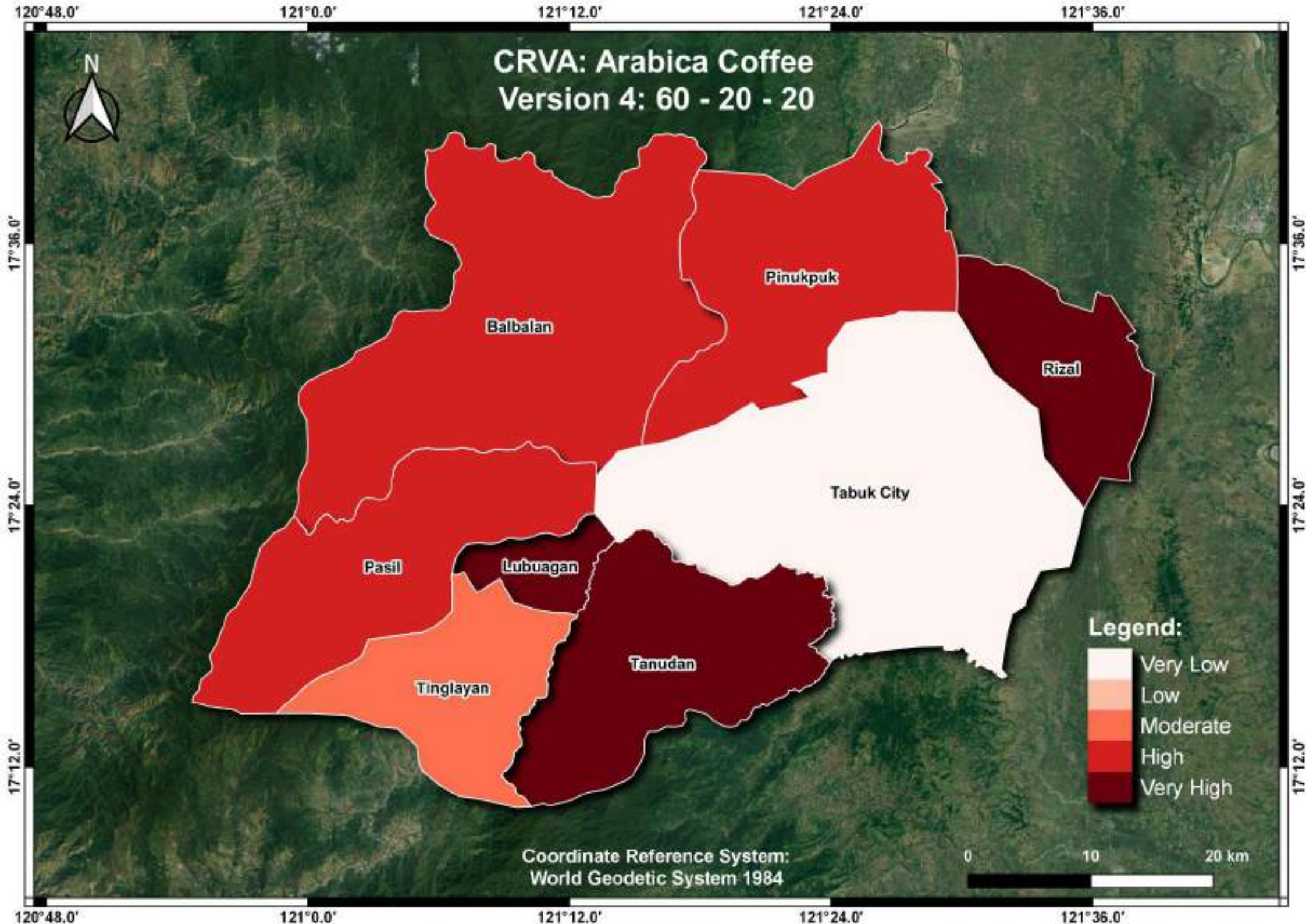




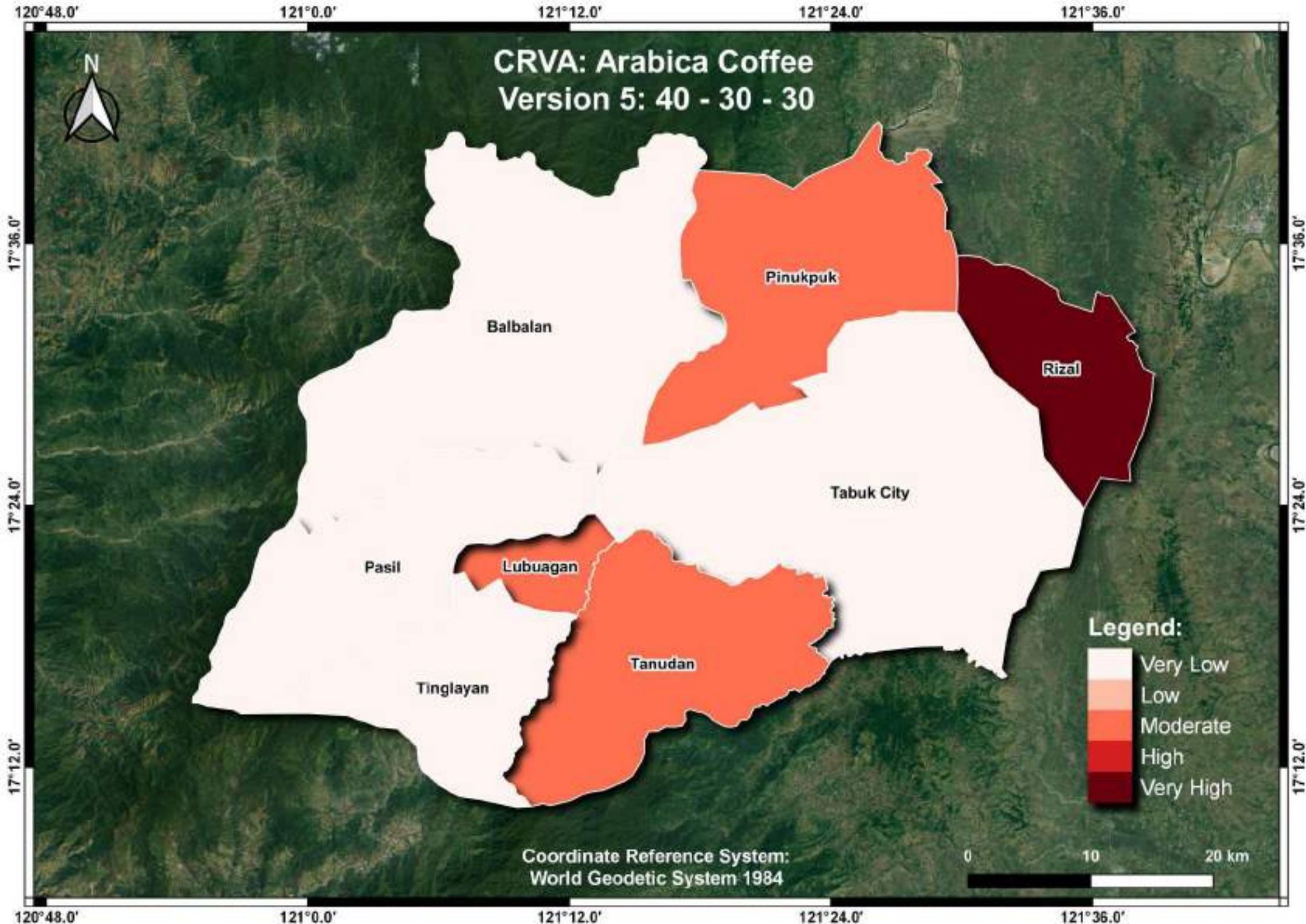






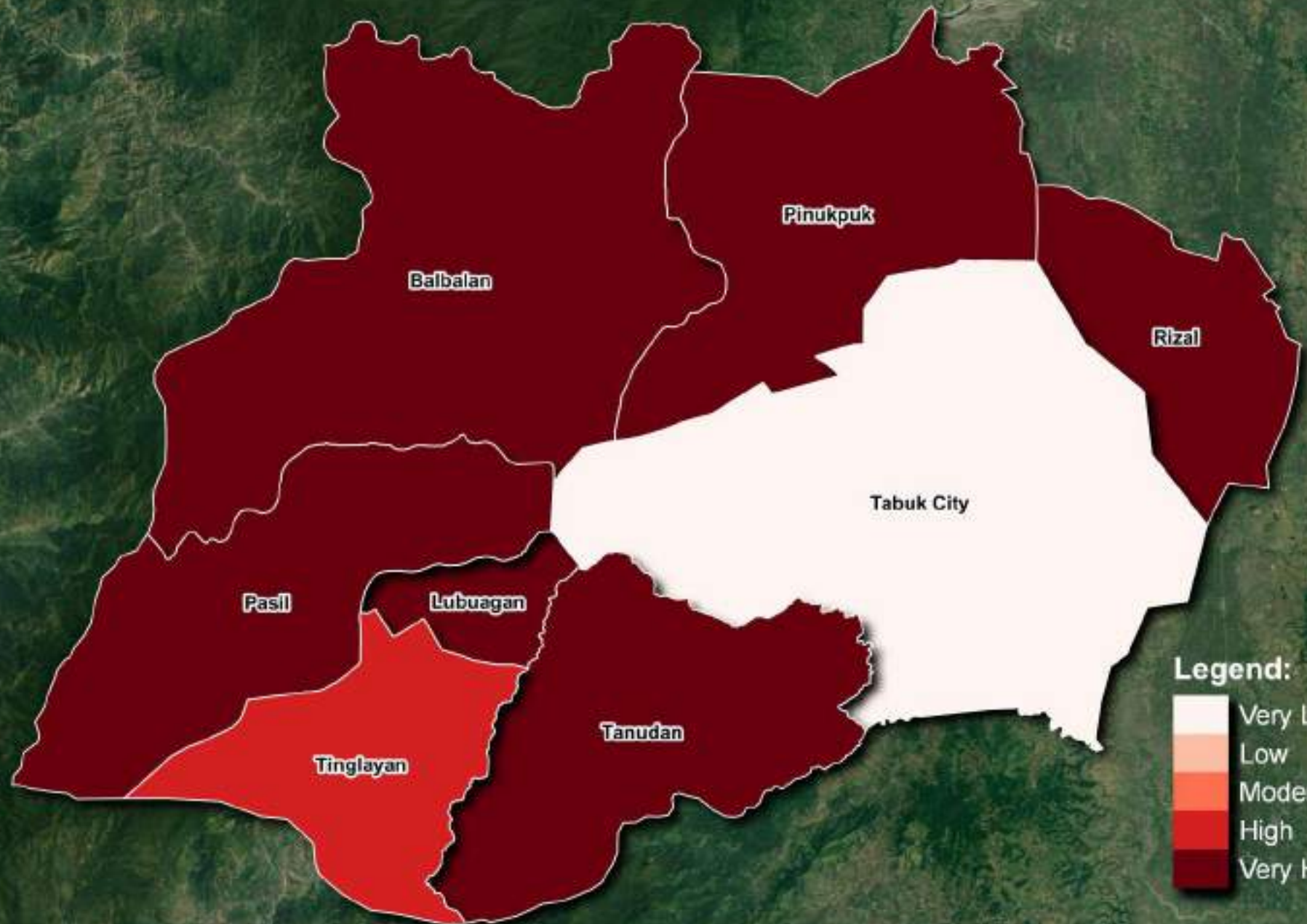









# Climate Risk Vulnerability Assessment Map of Robusta Coffee in Kalinga Province



Coordinate Reference System:  
World Geodetic System 1984



121°0.0'      121°12.0'      121°24.0'      121°36.0'

17°36.0'  
17°24.0'  
17°12.0'

17°36.0'  
17°24.0'  
17°12.0'



